





Fencing can not be installed on the A41
as per the planning conditions
approved by Oxford County Council

REV B 20 MAY 2010
Further protective fencing setting out distances added
REV A 04 FEB 2009
Fudge ZS and protective fencing amended

NOTE
Development shall not be closer than the distance stated on
this plan from edge of group, copse or hedge

KEY
 Trees to be retained
 Trees to be removed
 Indicative Root Protection Area (RPA)
 Indicative line of protective fencing for
 individual trees, groups and hedges

DESIGNER
Terence O'Rourke
 CLIENT
Whitelands Farm
 Bicester
 DRAWING TITLE
Tree Protection Plan
 (Based on Terence O'Rourke Master
 Plan 16/03/01/CH P KEY G)
 PHASE 1
 DRAWING NO.
CBA.6401.08B
 SCALE 1:2000@A0
 DRAWN BY SA
 DATE DEC 2008

Construction & Building Agency
Construction Materials Association
Construction Skills Training Foundation
Construction Skills Partnership
Construction Skills Centre
Construction Skills Centre
Construction Skills Centre
Construction Skills Centre
Construction Skills Centre

- Application boundary
- Residential
- Employment
- Local centre (retail/community/employment/residential)
- Health Village
- Hotel
- Sports Pavilion & car park
- Primary school
- Primary school /reserve site
- Secondary school
- Existing trees/copses/hedgerows
- Existing or diverted watercourses
- Proposed structural planting
- Proposed attenuation ponds/swales
- Children's play spaces (NEAP or LEAP)
- Informal open space
- Formal open space
- Primary public space
- Rights of way
- Primary street
- Secondary street
- Pedestrian – cycle only through street