
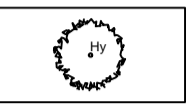
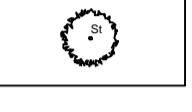


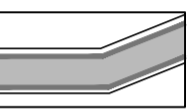










Notes
1. This drawing has been prepared in accordance with the scope of RPS's appointment with its client and is subject to the terms and conditions of that appointment. RPS accepts no liability for any use of this document other than by its client and only for the purposes for which it was prepared and provided.
2. If received electronically it is the recipient's responsibility to print to correct scale. Only written dimensions should be used.

KEY SOFT LANDSCAPE Proposed elements

-  FEATURE/ KEYNOTE TREE
-  STREET/ COURTYARD TREE
-  PRIVATE / MEWS TREE
-  MULTI-STEMMED TREE
-  ORNAMENTAL AMENITY SHRUB PLANTING
-  ORNAMENTAL HEDGE
-  MOWN AMENITY GRASS
-  PRIVATE LAWN
-  REAR GARDEN AREAS
-  GENERAL MEADOW AREA
-  GRAVEL MULCH
-  CLIMBING SHRUB
-  SPECIMEN SHRUB
In shrub border or gravel area
-  SPRING FLOWERING BULB PLANTING

C	Updated to LPA Comments	11.15	JL	NJ
B	Updated to the new layout	10.14	JL	DC
A	Updated to the new layout	03.14	JB	DC
Rev	Description	Date	Initial	Checked



Lakesbury House, Hittingbury Road, Chandlers Ford, Hampshire, SO53 5SS
T: +44(0)2380 810 440 E: rpsso@rpsgroup.com F: +44(0)2380 810 449

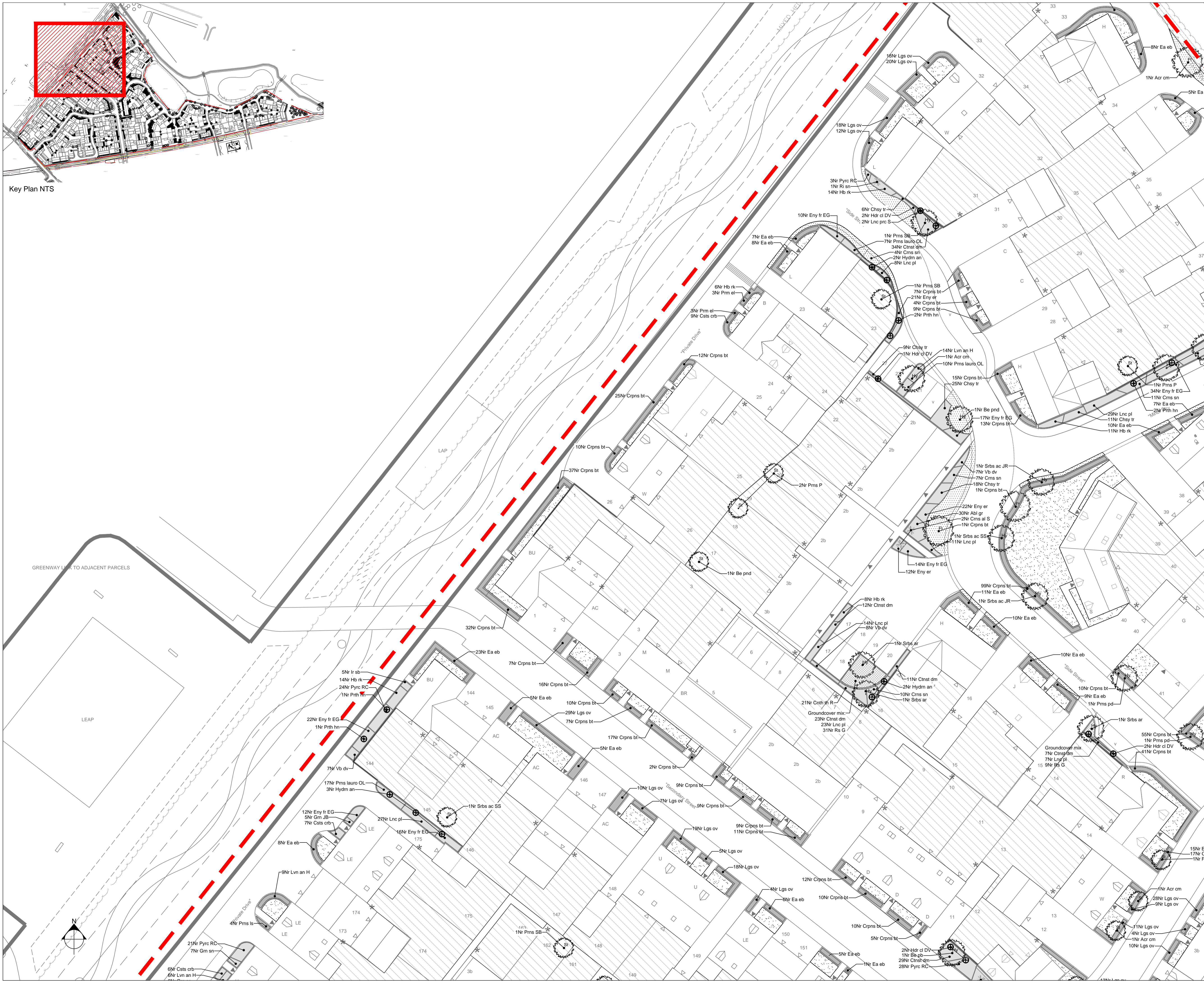
Client **Persimmon Homes**

Project **Land South of West of Bicester**

Title **Detailed Planting Plan
Sheet 2 of 6**

Status	Drawn By	PM/Checked by
For planning	JB	DC
Job Ref	Scale @ A1	Date Created
JSL2277	1:250	27/02/2014

Drawing Number	Rev
501	C



Key Plan NTS

GREENWAY LINK TO ADJACENT PARCELS