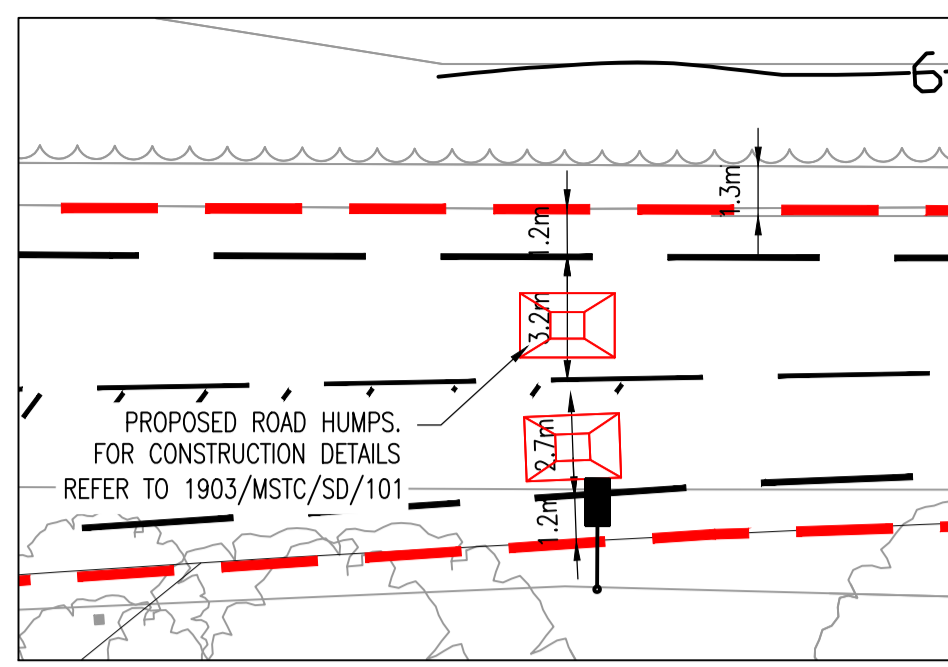


DO NOT SCALE

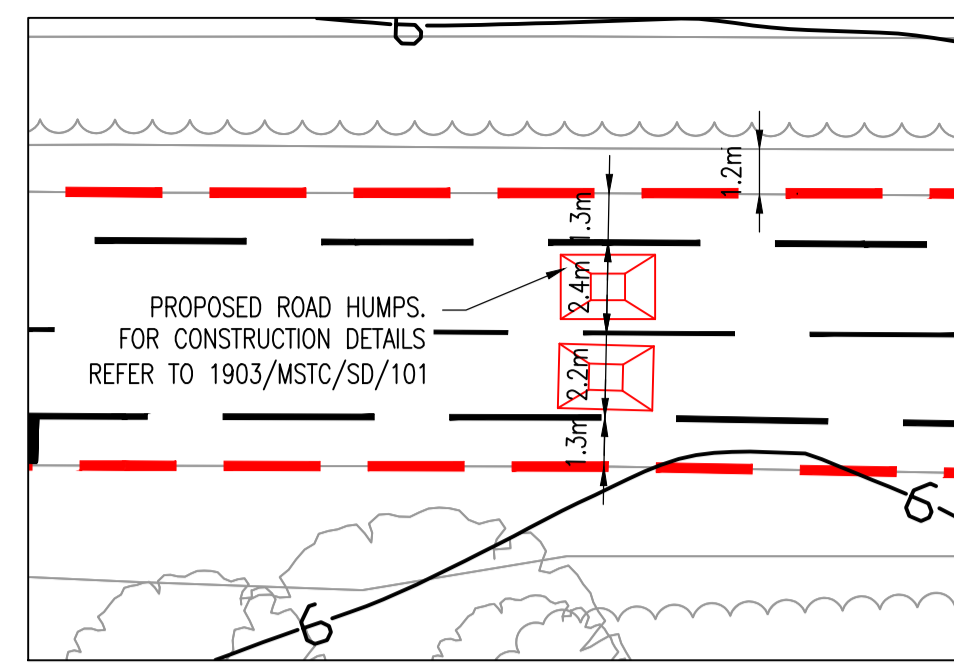
NOTES

- ALL DIMENSIONS ARE IN METRES UNLESS OTHERWISE STATED.
- ALL WORKS SHALL BE COMPLETED TO THE SATISFACTION OF THE OXFORDSHIRE COUNTY COUNCIL (OCC) ENGINEER.
- THE CONTRACTOR SHALL MAINTAIN ACCESS TO ALL PROPERTIES AFFECTED BY THE WORKS.
- TRAFFIC MANAGEMENT AND SAFETY MEASURES SHALL COMPLY IN ALL RESPECTS TO CHAPTER 8 OF THE TRAFFIC SIGNS MANUAL PUBLISHED BY HMSO. THE CONTRACTOR SHALL SUBMIT HIS PROPOSALS FOR THE APPROVAL OF THE ENGINEER AND THE LOCAL HIGHWAY AUTHORITY PRIOR TO COMMENCING ANY WORK.
- THE CONTRACTOR SHALL CONTACT ALL UTILITIES COMPANIES PRIOR TO COMMENCING ANY EXCAVATION. IT IS THE CONTRACTOR'S RESPONSIBILITY TO LOCATE THE EXACT POSITION OF ALL UNDERGROUND AND OVERHEAD SERVICES, CABLES, PIPES ETC PRIOR TO THE EXCAVATIONS AND TO TAKE ALL NECESSARY PROTECTIVE MEASURES.
- THE CONTRACTOR SHALL MAKE GOOD ANY DAMAGE CAUSED TO WALLS, FENCES, KERBING, SURFACING, ROAD SIGNS ETC AT HIS OWN EXPENSE AS INSTRUCTED BY THE ENGINEER AND HIGHWAY AUTHORITY.
- THE CONTRACTOR SHALL INDEMNIFY THE CLIENT, ENGINEER AND HIGHWAY AUTHORITY AGAINST DAMAGE TO ANY HIGHWAY AUTHORITY PROPERTY OR STATUTORY UNDERTAKERS PLANT AND ANY COSTS ASSOCIATED WITH THE DISRUPTION OF SERVICES AND THE REPAIR/REPLACEMENT OF THE DAMAGED PLANT. NO WORK ON SITE SHALL COMMENCE UNTIL WRITTEN EVIDENCE OF THE ABOVE INDEMNITY HAS BEEN SUBMITTED TO AND ACCEPTED BY THE ENGINEER.
- THIS DRAWING IS TO BE READ IN CONJUNCTION WITH ALL DRAWINGS AND NOTES FROM THE WSP DESIGN PACK 1903/MSTC. THE CONTRACTOR IS TO SATISFY THEMSELVES THAT THERE ARE NO DISCREPANCIES WITHIN THE DESIGN PACK BEFORE COMMENCING ON SITE. IF IN DOUBT ASK.
- ALL WORKS TO BE UNDERTAKEN IN COMPLIANCE WITH PROJECT SPECIFICATION & TO OCC APPROVAL.
- ANY DISCREPANCIES BETWEEN PROJECT SPECIFICATION & OCC REQUIREMENTS TO BE REPORTED IMMEDIATELY TO THE ENGINEER.
- TRIAL HOLES ARE TO BE DUG PRIOR TO WORKS COMMENCING TO IDENTIFY THE SUITABILITY OF THE STREET LIGHTING COLUMNS PROPOSED LOCATIONS.
- TOPOGRAPHICAL SURVEY INFORMATION PROVIDED BY MK SURVEYS. WSP CAN NOT ACCEPT RESPONSIBILITY FOR ANY INACCURACIES.
- "NEW ROAD LAYOUT AHEAD" TEMP SIGNS REQUIRED ON ALL ENTRIES TO THE TRAFFIC CALMING ON MIDDLETON STONEY ROAD. REQUIRED FOR 6 MONTHS THEN REMOVED.
- ALL CENTRE LINES TO BE REFRESHED AND RENEWED AT THE SAME TIME ADVISORY CYCLE LANES ARE TO BE MARKED.
- DURING INSTALLATION OF CUSHIONS, EXACT LATERAL SPACING BETWEEN ADJACENT CUSHIONS IS TO BE AGREED WITH OCC HIGHWAY ENGINEER.

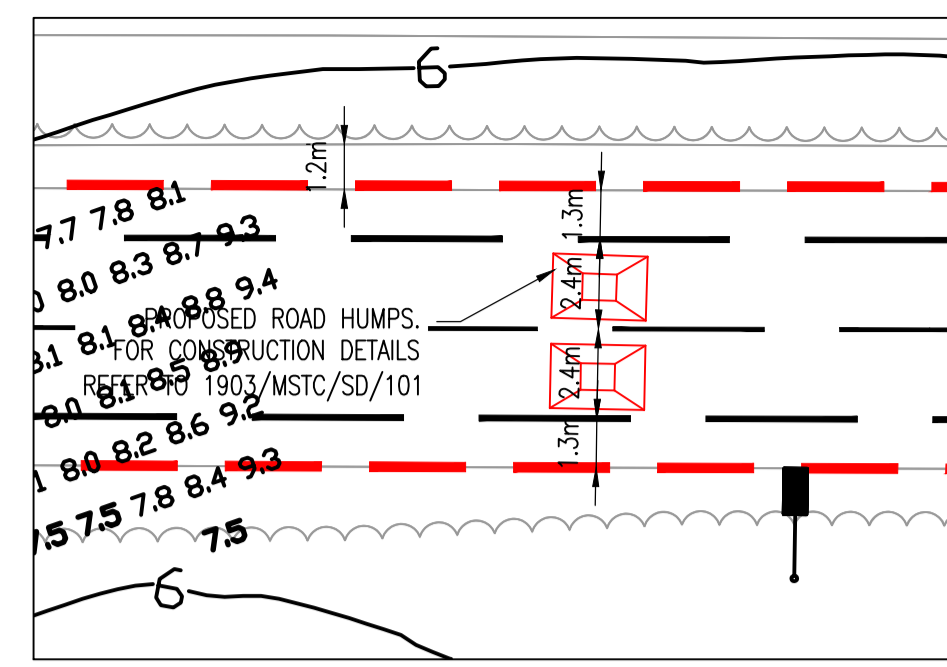
- KEY:
- SITE BOUNDARY
 - ☒ PROPOSED TRAFFIC CALMING FEATURE
 - PROPOSED STREET LIGHTING
 - ⊙ EXISTING STREET LIGHTING



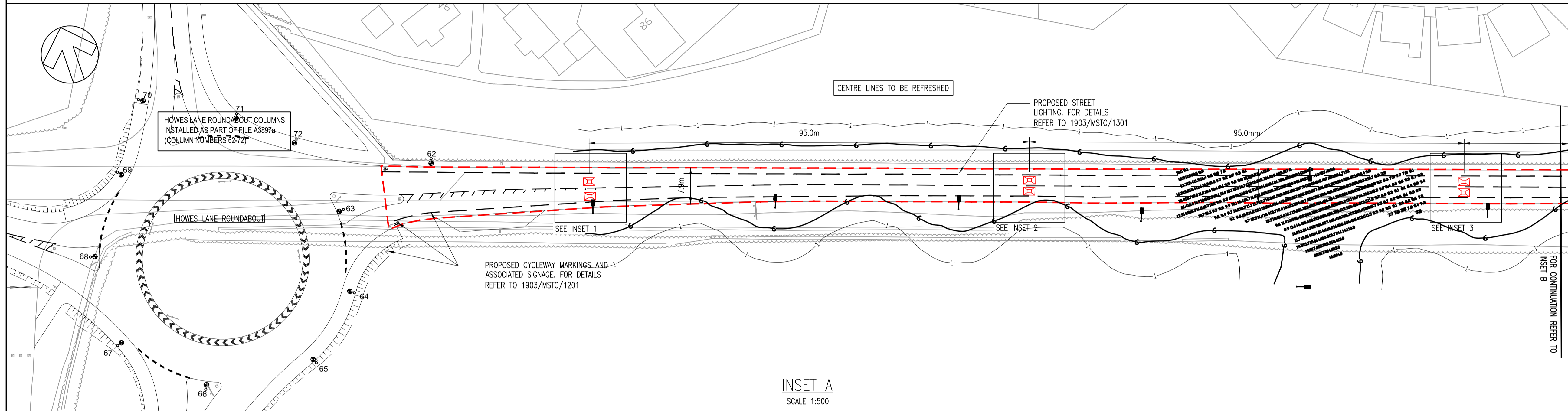
INSET 1
SCALE 1:200



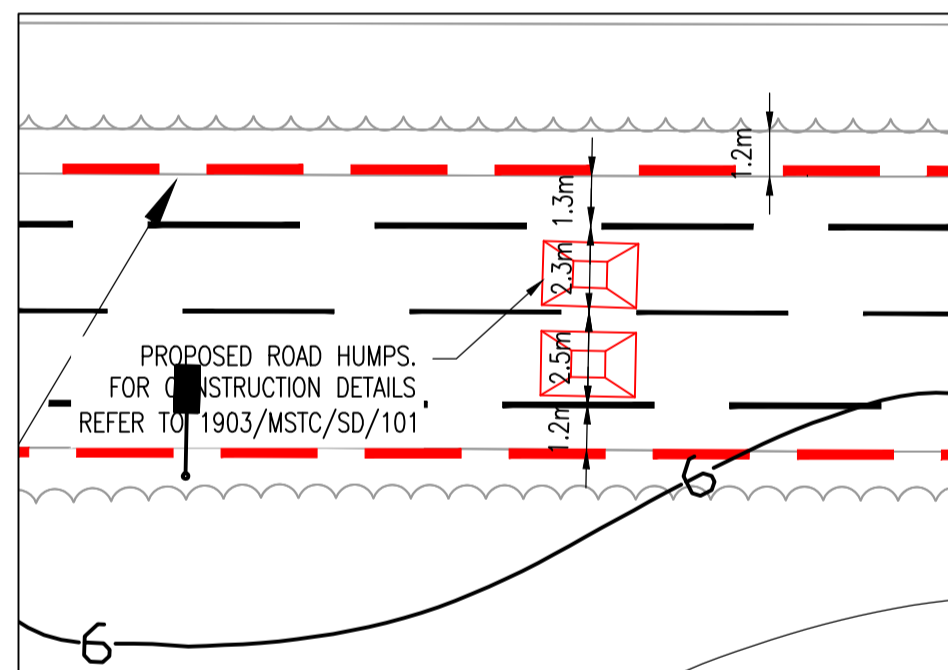
INSET 2
SCALE 1:200



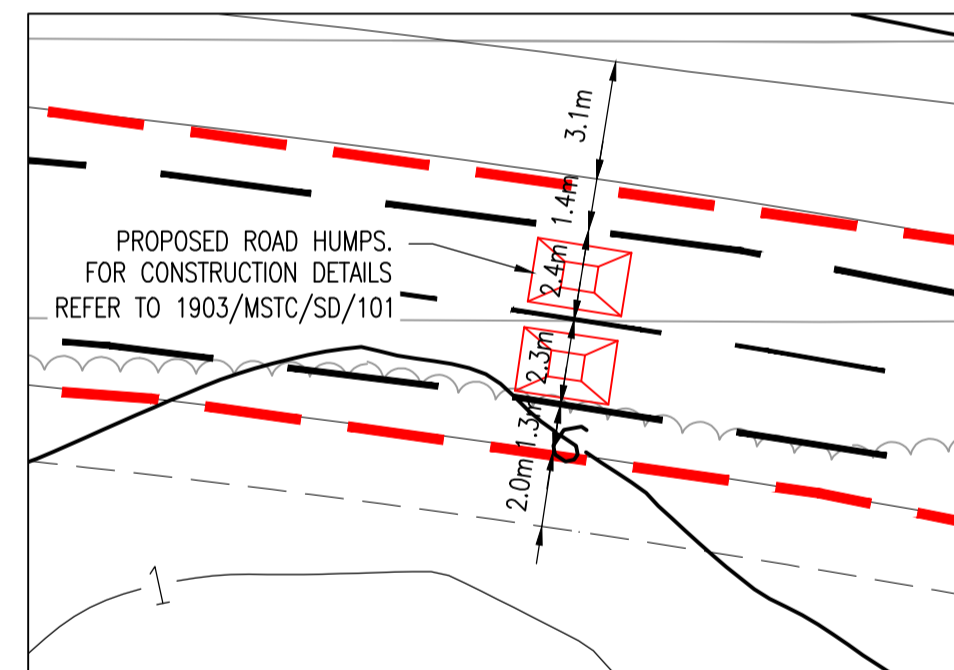
INSET 3
SCALE 1:200



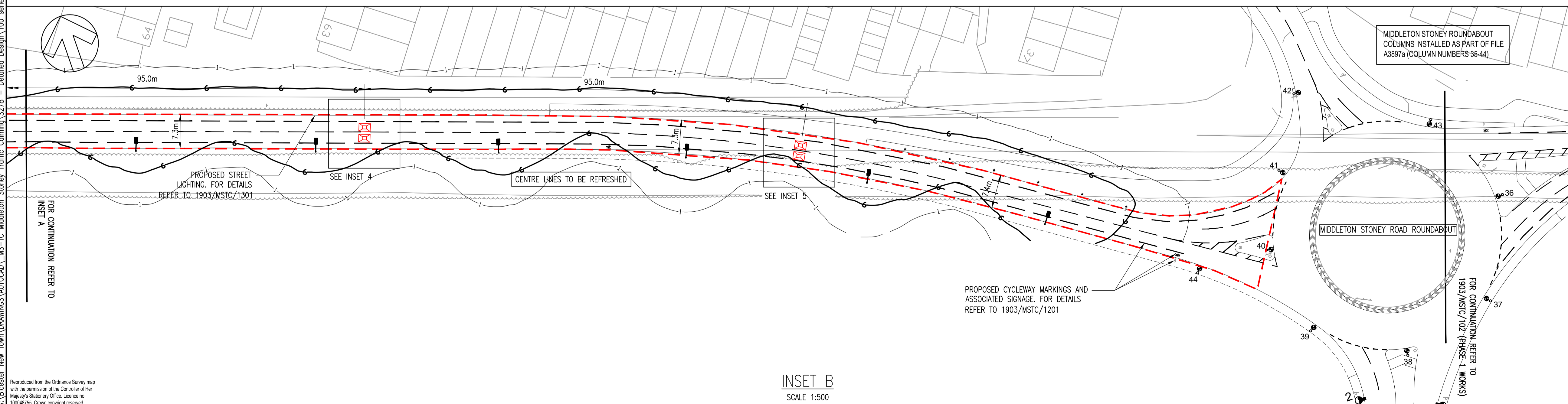
INSET A
SCALE 1:500



INSET 4
SCALE 1:200



INSET 5
SCALE 1:200



INSET B
SCALE 1:500

REV	DATE	BY	DESCRIPTION	CHK	APP
C	18/09/15	CT	STREET LIGHTING UPDATED	AD	AD
B	03/08/15	SMR	AMENDED TO OCC COMMENTS	AD	AD
A	03/11/14	TRK	DETAILED DESIGN - FIRST ISSUE	AD	AD

REV	DATE	BY	DESCRIPTION	CHK	APP

DRAWING STATUS: ISSUED FOR CONSTRUCTION

Mountbatten House, Basing View, Basingstoke, Hampshire RG21 4HJ
Tel: +44 (0)1256 318800 Fax: +44 (0)1256 318700
http://www.wspgroup.com

CLIENT: COUNTRYSIDE PROPERTIES (BICESTER) LTD.

ARCHITECT:

PROJECT: BICESTER KINGSMERE

TITLE: MIDDLETON STONEY ROAD TRAFFIC CALMING SCHEME - GENERAL ARRANGEMENT SHEET 1 OF 3

SCALE @ A1	CHECKED:	APPROVED:
AS SHOWN	AD	AD

CAD FILE:	DESIGN/DRAWN:	DATE:
1903-MSR-101	TRK	November 14

PROJECT No:	DRAWING No:	REV:
11011903	1903/MSR/GA/101	C

© WSP Group plc

S:\Bicester New Town\DRAWINGS\AUTOCAD\MS-TC_Middleton Stoney Traffic Calming_S278 - Detailed Design\100 series CA - General Arrangement\1903-MSR-101.dwg

Reproduced from the Ordnance Survey map with the permission of the Controller of Her Majesty's Stationery Office. Licence no. 100048755. Crown copyright reserved.