










© Penoyre & Prasad LLP
 Do not scale from this drawing.
 Dimensions are to be verified on site prior to construction.
 Ordnance Survey Data reproduced by permission of Ordnance Survey® on behalf of Her Majesty's Stationery Office. © Crown Copyright. All rights reserved.

- N
-  Boundary Line
 -  Primary Road
 -  Residential (C3)
 -  Social / Community (A1, A3, A4, D1)
 -  Residential (C2)
 -  Other Uses (A1, A2, A3, A4, A5, C1, D1)
 -  School (D1)
 -  Himley Farm (C3)
 -  Hard/Soft Landscape

Hatching indicates flexibility/mix of uses of the types shown

E	28.07.2015	FR/BS	Land Use update
D	01.07.2015	FR/BS	Land Use update
C		FR/BS	Land Use update
B	24.04.2015	FR/BS	Drawing Scale update / Land Use update
A	16.12.2014	FR/BS	
Rev	Date	Prep/Check	

Penoyre & Prasad

28-42 Banner Street
 London EC1Y 8QE
 020 7250 3477
 penoyreprasad.com

Client
P3Eco

Project
592 - Himley Village

Drawing Title
Land Use - Parameter Plan 4

Drawing Status
Outline Planning Application

Date
24.11.2014

Scale
1:2500 @ A1

Drawing Number
592-PL-103

Revision
E