
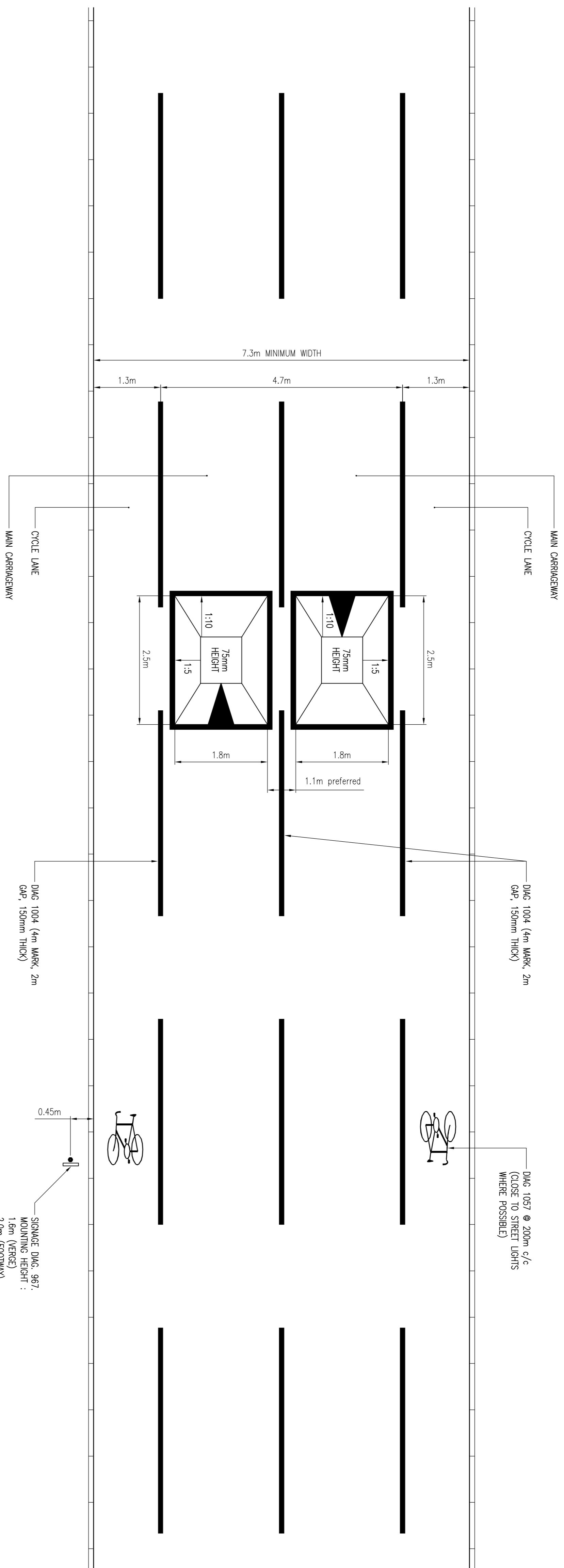
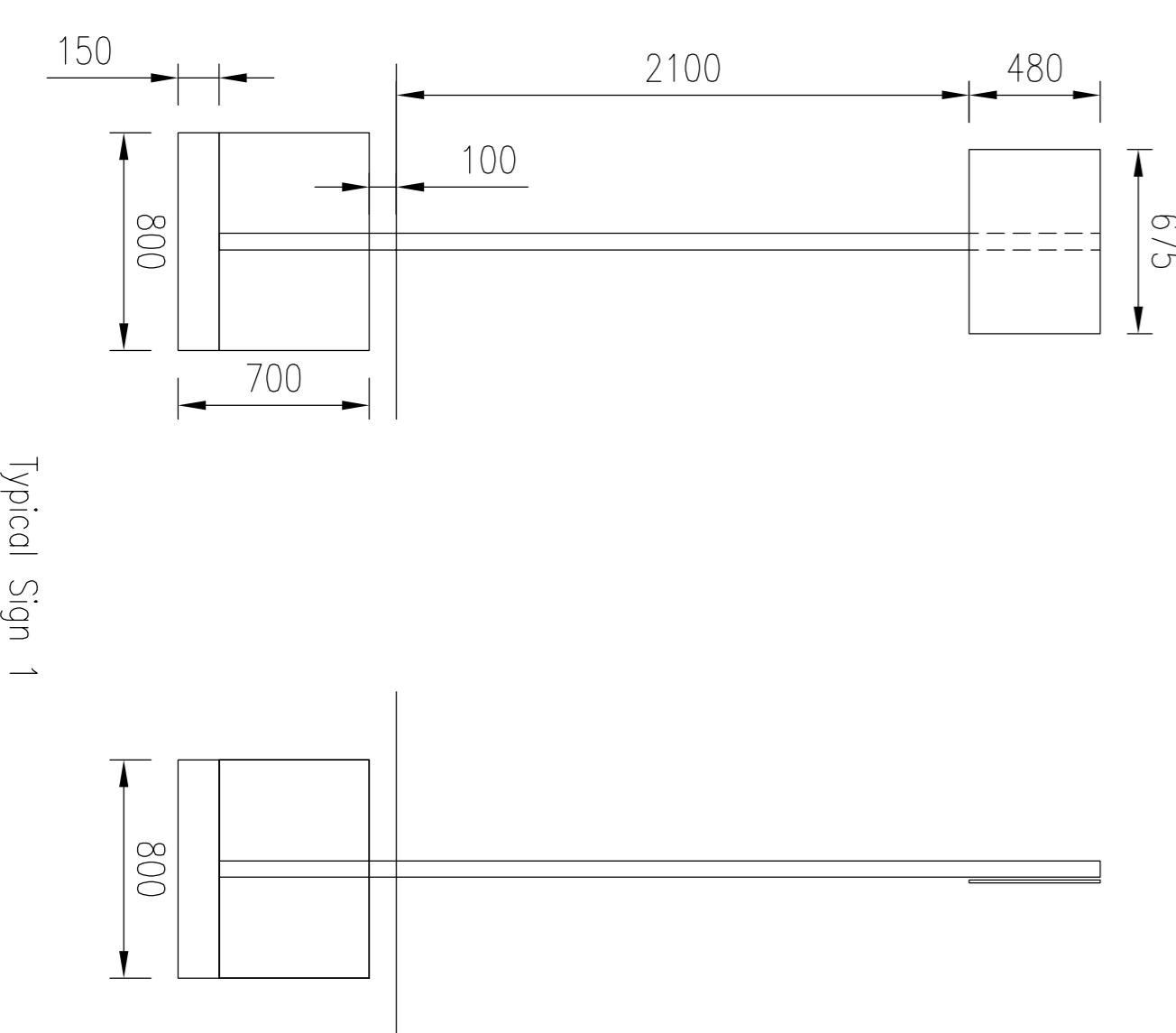



- NOTES:
1. THIS DRAWING SHOULD BE READ IN CONJUNCTION WITH ALL OTHER RELEVANT ENGINEERING DETAILS, DRAWINGS & SPECIFICATIONS.
  2. ALL DIMENSIONS ARE IN METRES UNLESS OTHERWISE STATED. SIMILARLY ALL LEVELS ABOVE DRAIN ARE ALSO IN METRES. EXISTING LEVELS AND DIMENSIONS ARE TO BE CHECKED AND CONFIRMED ON SITE.
  3. PRIOR TO THE COMMENCEMENT OF CONSTRUCTION WORKS, EXISTING LEVELS AND DIMENSIONS ARE TO BE CHECKED AND CONFIRMED ON SITE.
  4. ANY DISCREPANCIES SHOULD BE REPORTED TO THE ARCHITECT/ENGINEER IMMEDIATELY SO THAT CLARIFICATION CAN BE SOUGHT PRIOR TO THE COMMENCEMENT OF WORK.



SIGNAGE DIA: 967.  
MOUNTING HEIGHT :  
1.5m (VERGE)  
2.0m (FOOTWAY)  
450mm OFFSET FROM KERB

Signage Panel	Resistor	Width (mm)	675	Background Colour	Blue
Signage Panel	TS1	Height (mm)	480	Border	White
Material	100.0	Area (m <sup>2</sup> )	0.32	Legend	White
Class	R02				



Structural Calculation Details

Sign: Reference Sign 1  
Width: 675mm, Height: 480mm  
Shape: Rectangular  
Material: Steel  
Mounted on post: Post  
Mounting height: 2100mm

Posts: Quantity: 1  
Type: 60.3 x 3.2 CHS  
Spacing: N/A  
Peak 1 Length: 3200mm

Base: Type: Combined  
Width: 800mm  
Height: 2100mm  
Volume: 0.54m<sup>3</sup>  
Earth cover: 100mm  
Bridging layer: 150mm

Typical Sign 1

REV	DATE	BY	DESCRIPTION	CHK	APP
A	02/11/14	TRK	FIRST ISSUE (DRAWN FROM M02C-1042)	AC	AC

ISSUED FOR CONSTRUCTION

**WSP**

Mountbatten House, Basing View, Basingstoke, Hampshire RG21 4HU  
Tel: +44 (0)1256 318800 Fax: +44 (0)1256 318700  
http://www.wspgroup.com

CLIENT: COUNTRYSIDE PROPERTIES (BICESTER) LTD.

PROJECT: BICESTER

TITLE: MIDDLETON STONE ROAD  
TRAFFIC CALMING DETAILS - SPEED CUSHION DETAILS  
SHEET 2 OF 2

SCALE @ 1:1	CHECKED: AD	APPROVED: AD
DATE: 1903/MSR/SD-102	ISSUED DATE: TRK	DATE: November 14
PROJECT NO: 11011903	DRAWING NO: 1903/MSR/SD/102	REV: A