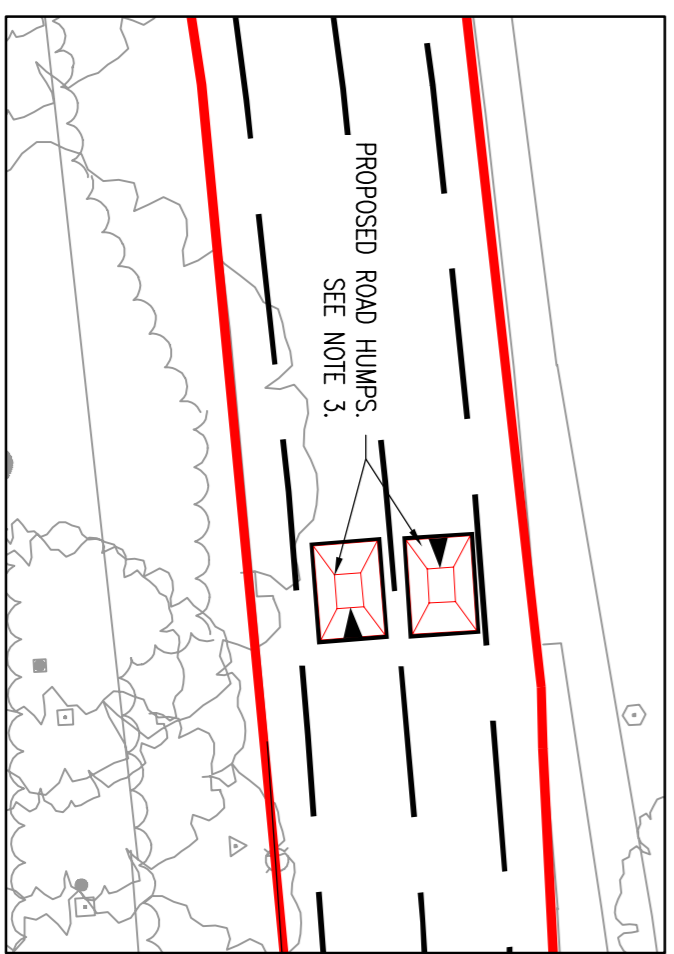
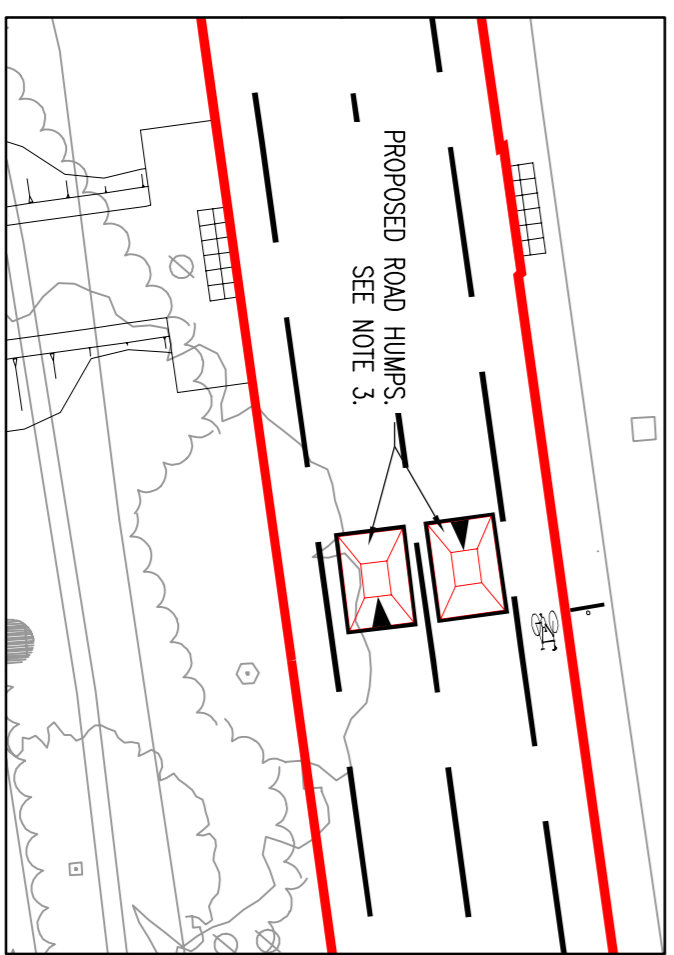
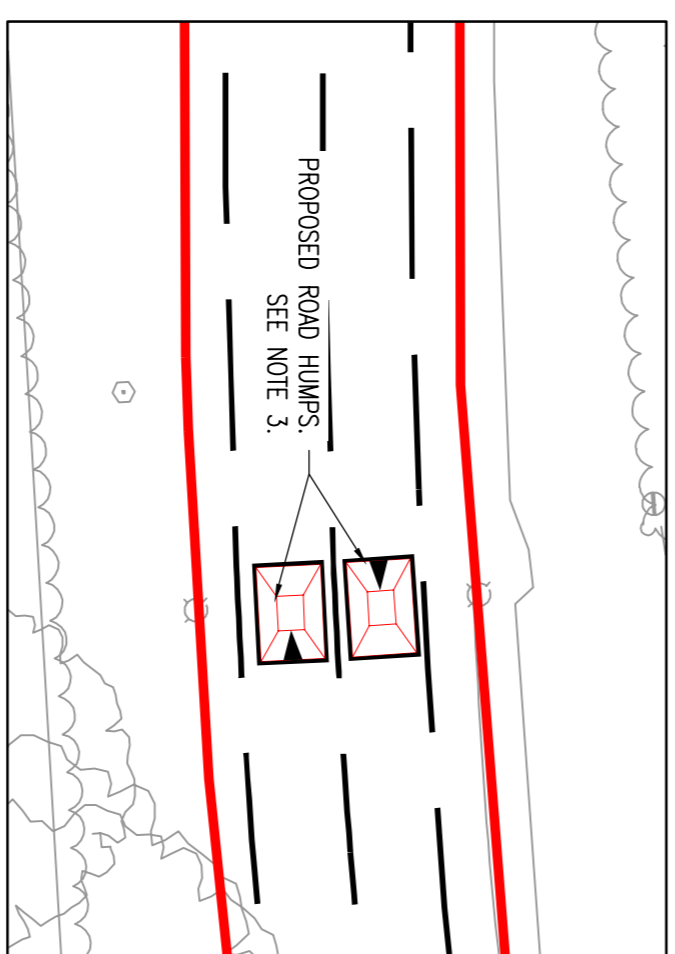
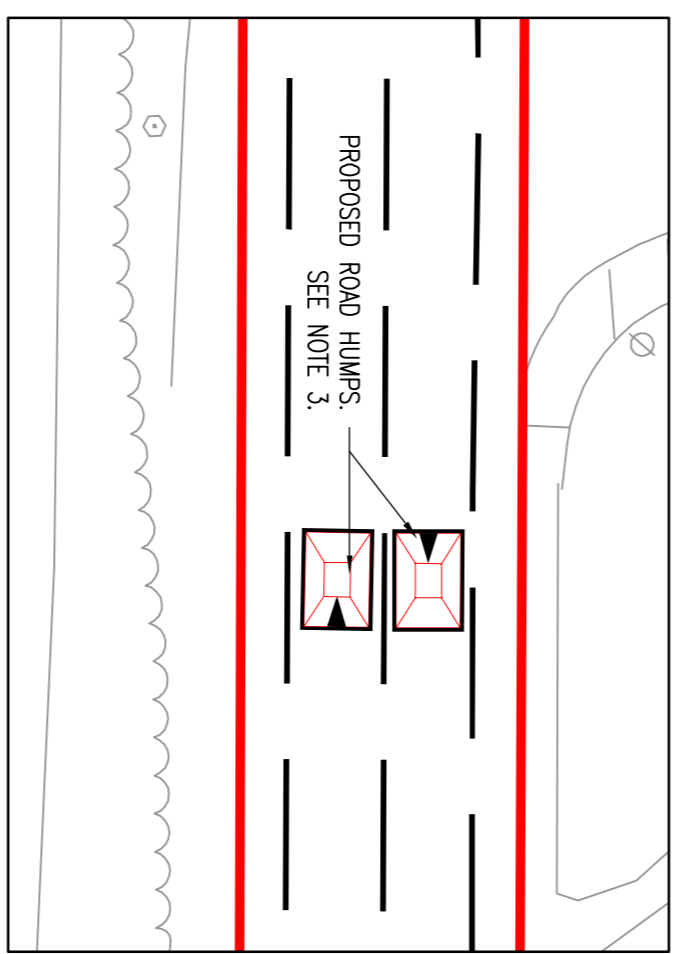
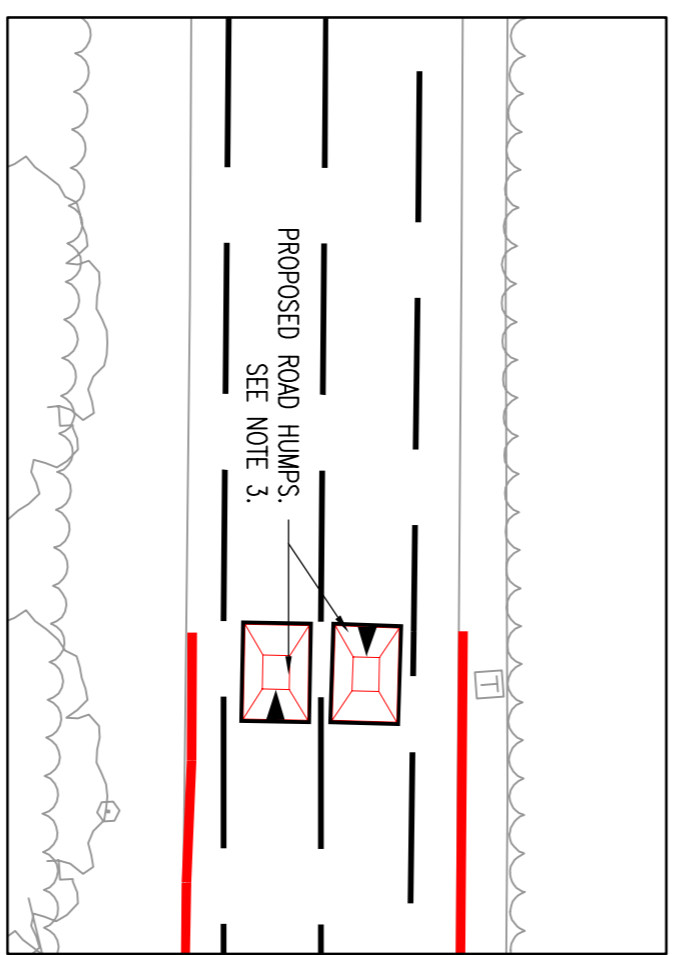
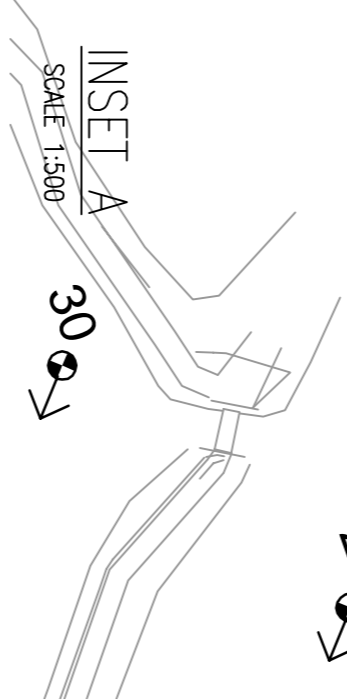


DO NOT SCALE



NOTES

1. ALL DIMENSIONS ARE IN MILLIMETRES UNLESS OTHERWISE STATED.
2. MARKINGS ARE SHOWN INDICATIVELY ONLY. ALL TRAFFIC MARKINGS AND SIGNS SHALL BE IN ACCORDANCE WITH THE TRAFFIC SIGNS REGULATIONS AND GENERAL DIRECTIONS 2002 AND ASSOCIATED AMENDMENTS.
3. FOR PROPOSED ROAD HUMPS CONSTRUCTION AND MARKING DETAILS REFER TO DRAWING: SD/101. FOR TYPICAL SIGNAGE LOCATIONS AND POST/FOUNDATION DETAILS REFER TO DRAWING: SD/102.
4. CONTRACTOR TO LAISE WITH OCC TO ESTABLISH MAINTENANCE NUMBERS AND MARK SIGNS ACCORDING TO OCC APPROVAL.
5. ALL ROAD MARKINGS TO BE THERMO PLASTIC SCREENED WITH RETRO REFLECTIVE GLASS BEADS & TO COMPLY WITH BS 3262 & BS EN 1436.
6. THIS DRAWING IS TO BE READ IN CONJUNCTION WITH ALL DRAWINGS AND NOTES FROM THE WSP DESIGN PACK MSTC/1903. THE CONTRACTOR IS TO SATISFY THEMSELVES THAT THERE ARE NO DISCREPANCIES WITH THE DESIGN PACK BEFORE COMMENCING ON SITE. IF IN DOUBT ASK.
7. THE MOUNTING HEIGHTS OF ALL SIGNS TO BE:  
2.1m - FOOTWAY/VERGE UNLESS OTHERWISE STATED  
2.4m - CYCLEWAY UNLESS OTHERWISE STATED
8. ALL SIGNS TO HAVE A MINIMUM LATERAL CLEARANCE OF 450mm FROM THE KERB FACE.
9. SIGN NUMBERING POSITIONS INDICATE DIRECTION OF SIGN FACE.
10. SIGNS & SUPPLEMENTARY PLATES SHALL BE RETROREFLECTIVE TO CLASS 2.
11. MARKINGS TO DAG: 1004 IS TO STOP 150mm FROM PEDESTRIAN REFUGE ISLANDS.

KEY

DAG: 1004	MARK: 4m	LENGTH OF LINE
MARK: 2m	LENGTH OF ARROW	
CAP: 7m	HEIGHT OF TEXT	
WIDTH: 100mm	(CAP BETWEEN MARKS): S=3m	
COLOUR: WHITE	(SPACING BETWEEN HATCHING)	
	(WIDTH: 3m (WIDTH OF LINE); S=3m (WIDTH OF HATCHING))	
	WORKS LIMIT	

REV	DATE	BY	DESCRIPTION	CHK	APP
A	09/11/14	TK	DETAILED DESIGN - FIRST ISSUE	AK	AK

FOR INFORMATION ONLY

Mountbatten House, Basing View, Basingstoke, Hampshire RG21 4HU  
Tel: +44 (0)1256 318800 Fax: +44 (0)1256 318700  
http://www.wspgroup.com

CLIENT: COUNTRYSIDE PROPERTIES (BICESTER) LTD.  
PROJECT: BICESTER KINGSMERE  
TITLE: MIDDLETON STONEY ROAD  
TRAFFIC CALMING SCHEME - SIGNS AND MARKINGS  
SHEET 3 OF 3

SCALE @ 1:1500	CHECKED: AD	APPROVED: AD
DATE: 1903-MSR-1203	ISSUED AS: TRK	DATE: November 14
PROJECT NO: 11011903	DRAWING NO: 1903MSR/1203	REV: A

© WSP Group plc

Reproduced from the Ordnance Survey Map  
The National Grid Reference is  
Middleton Stoney, Oxford, 10000000  
10000000.00000000.00000000