

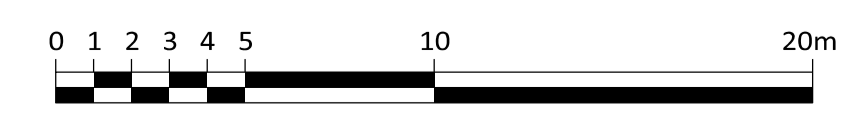
Begbroke CIE Extension



Drawing title: **Proposed Site Plan**
 Drawing number & revision: **3141 - 051 - H**
 Amendments: **Landscaping amended [3]**

| | | | | | |
|------------------------|--------------------------|--------------------------|--------------------------|-----------------------------|---------------------------|
| Drawn by AJB | Checked by AJB | A1 Scale 1:200 | A3 Scale 1:400 | Date 09 June 2015 | Status Planning |
|------------------------|--------------------------|--------------------------|--------------------------|-----------------------------|---------------------------|

SRA | ARCHITECTS

124 Walcot Street Bath BA1 5BG | 01225 827444 | www.sra-architects.co.uk
 © (UK 2015) SRA Architects LLP. Responsibility is not accepted for errors made by others in scaling from this drawing.



Key
 Outline planning permission boundary
 Proposed development boundaries