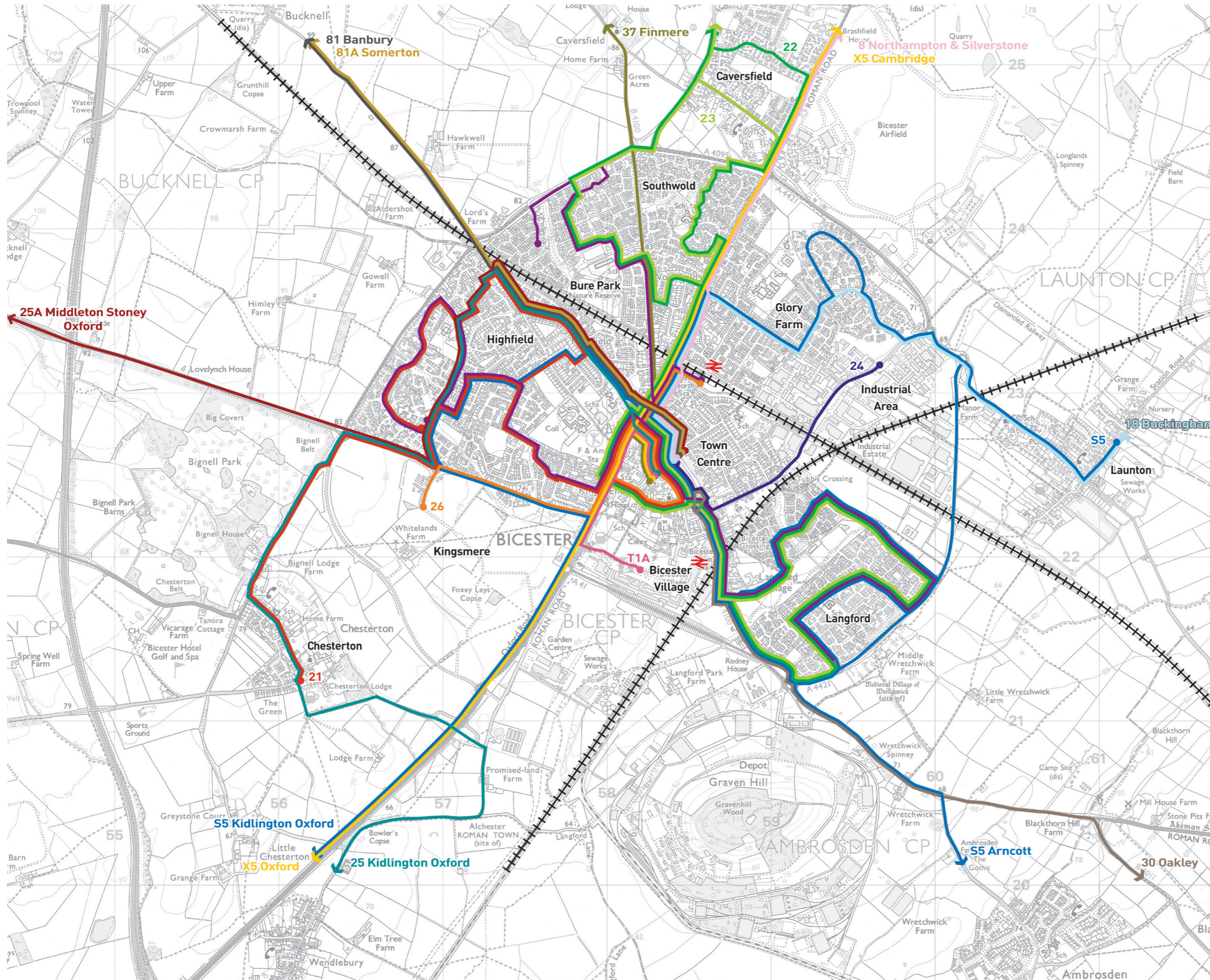


# APPENDIX B Figure B.3 Bus Route Map

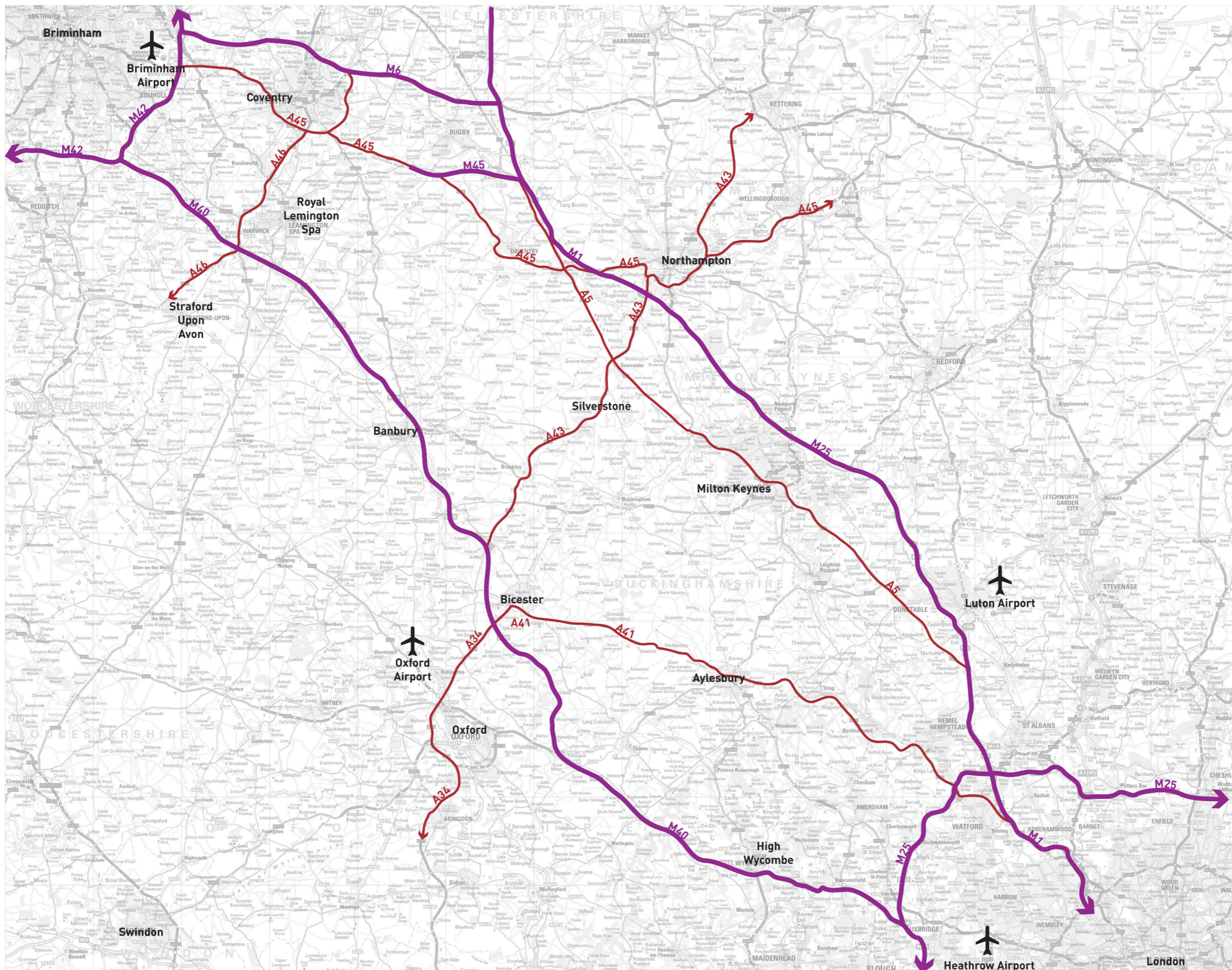


- Key
- ++++ Railway
  - Bus Route 8
  - Bus Route 18
  - Bus Route 21
  - Bus Route 22
  - Bus Route 23
  - Bus Route 24
  - Bus Route 25A
  - Bus Route 25
  - Bus Route 26
  - Bus Route 30
  - Bus Route 37
  - Bus Route 81
  - Bus Route 81A
  - Bus Route S5
  - Bus Route T1A
  - Bus Route X5
  - Taxi Bus


<b>NW BICESTER ECO-TOWN HIMLEY VILLAGE DEVELOPMENT</b>	
BUS ROUTE MAP	
1665/75	Figure B.3
NOV 2014	Alan Baxter



# APPENDIX B Figure B.4 Strategic Highway Network



**Key**

-  Motorways
-  Primary Routes
-  Airports

**NW BICESTER ECO-TOWN  
HIMLEY VILLAGE DEVELOPMENT**

---

**STRATEGIC HIGHWAY NETWORK**

---

1665/75      Figure B.4

---

NOV 2014      Alan Baxter



# APPENDIX B Figure B.5 Local Highway Network



- Key
- █ Motorways
  - █ Primary Routes
  - █ Secondary Routes
  - █ Tertiary Routes

<b>NW BICESTER ECO-TOWN HIMLEY VILLAGE DEVELOPMENT</b>	
LOCAL HIGHWAY NETWORK	
1665/75	Figure B.5
NOV 2014	Alan Baxter