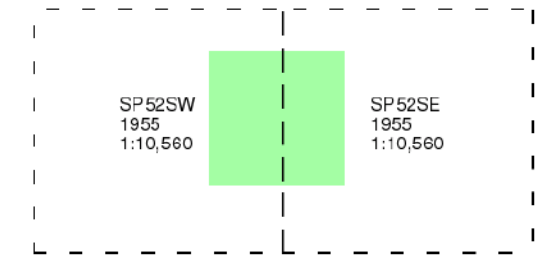


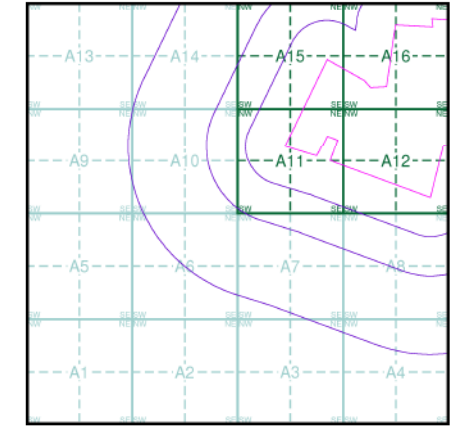
**Ordnance Survey Plan**  
**Published 1955**  
**Source map scale - 1:10,000**

The historical maps shown were reproduced from maps predominantly held at the scale adopted for England, Wales and Scotland in the 1840's. In 1854 the 1:2,500 scale was adopted for mapping urban areas; these maps were used to update the 1:10,560 maps. The published date given therefore is often some years later than the surveyed date. Before 1938, all OS maps were based on the Cassini Projection, with independent surveys of a single county or group of counties, giving rise to significant inaccuracies in outlying areas. In the late 1940's, a Provisional Edition was produced, which updated the 1:10,560 mapping from a number of sources. The maps appear unfinished - with all military camps and other strategic sites removed. These maps were initially overprinted with the National Grid. In 1970, the first 1:10,000 maps were produced using the Transverse Mercator Projection. The revision process continued until recently, with new editions appearing every 10 years or so for urban areas.

**Map Name(s) and Date(s)**



**Historical Map - Slice A**



**Order Details**

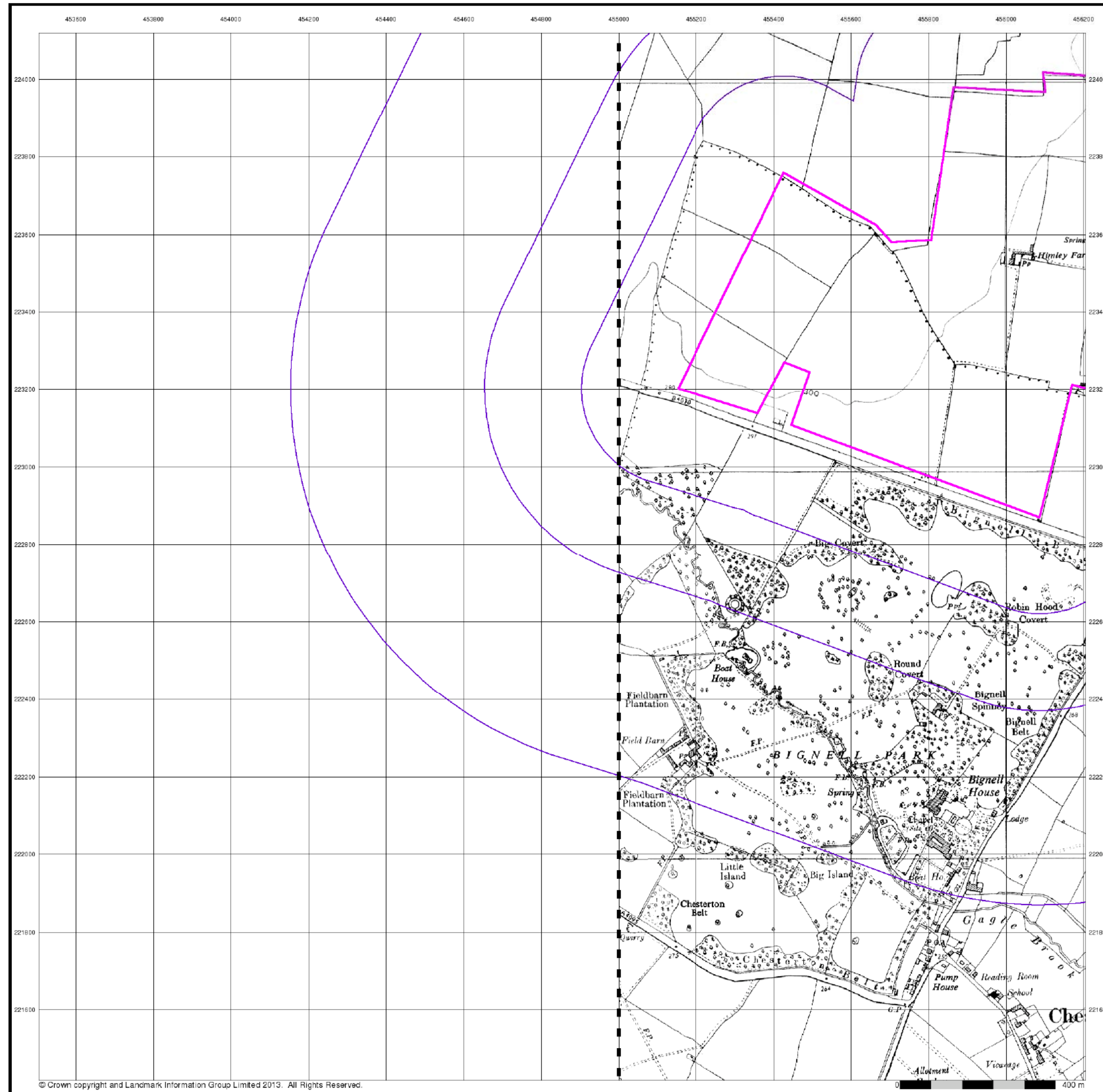
Order Number: 62370009\_1\_1  
 Customer Ref: EED14995-100  
 National Grid Reference: 455290, 223110  
 Slice: A  
 Site Area (Ha): 90.42  
 Search Buffer (m): 1000

**Site Details**

Himley Village

**Landmark** Information Group  
 Tel: 0844 844 9952  
 Fax: 0844 844 9951  
 Web: www.envirocheck.co.uk

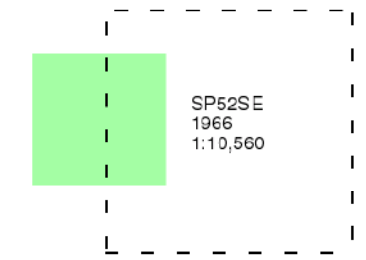
© Crown copyright and Landmark Information Group Limited 2013. All Rights Reserved.



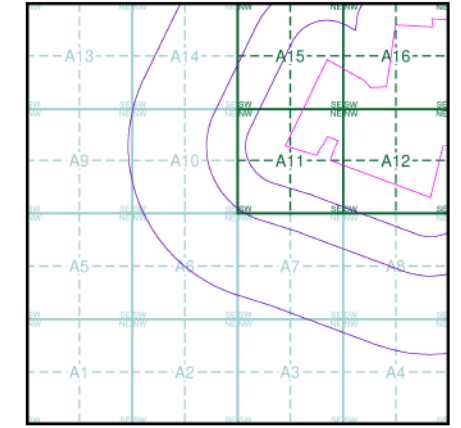
**Ordnance Survey Plan**  
**Published 1966**  
**Source map scale - 1:10,000**

The historical maps shown were reproduced from maps predominantly held at the scale adopted for England, Wales and Scotland in the 1840's. In 1854 the 1:2,500 scale was adopted for mapping urban areas; these maps were used to update the 1:10,560 maps. The published date given therefore is often some years later than the survey date. Before 1938, all OS maps were based on the Cassini Projection, with independent surveys of a single county or group of counties, giving rise to significant inaccuracies in outlying areas. In the late 1940's, a Provisional Edition was produced, which updated the 1:10,560 mapping from a number of sources. The maps appear unfinished - with all military camps and other strategic sites removed. These maps were initially overprinted with the National Grid. In 1970, the first 1:10,000 maps were produced using the Transverse Mercator Projection. The revision process continued until recently, with new editions appearing every 10 years or so for urban areas.

**Map Name(s) and Date(s)**



**Historical Map - Slice A**



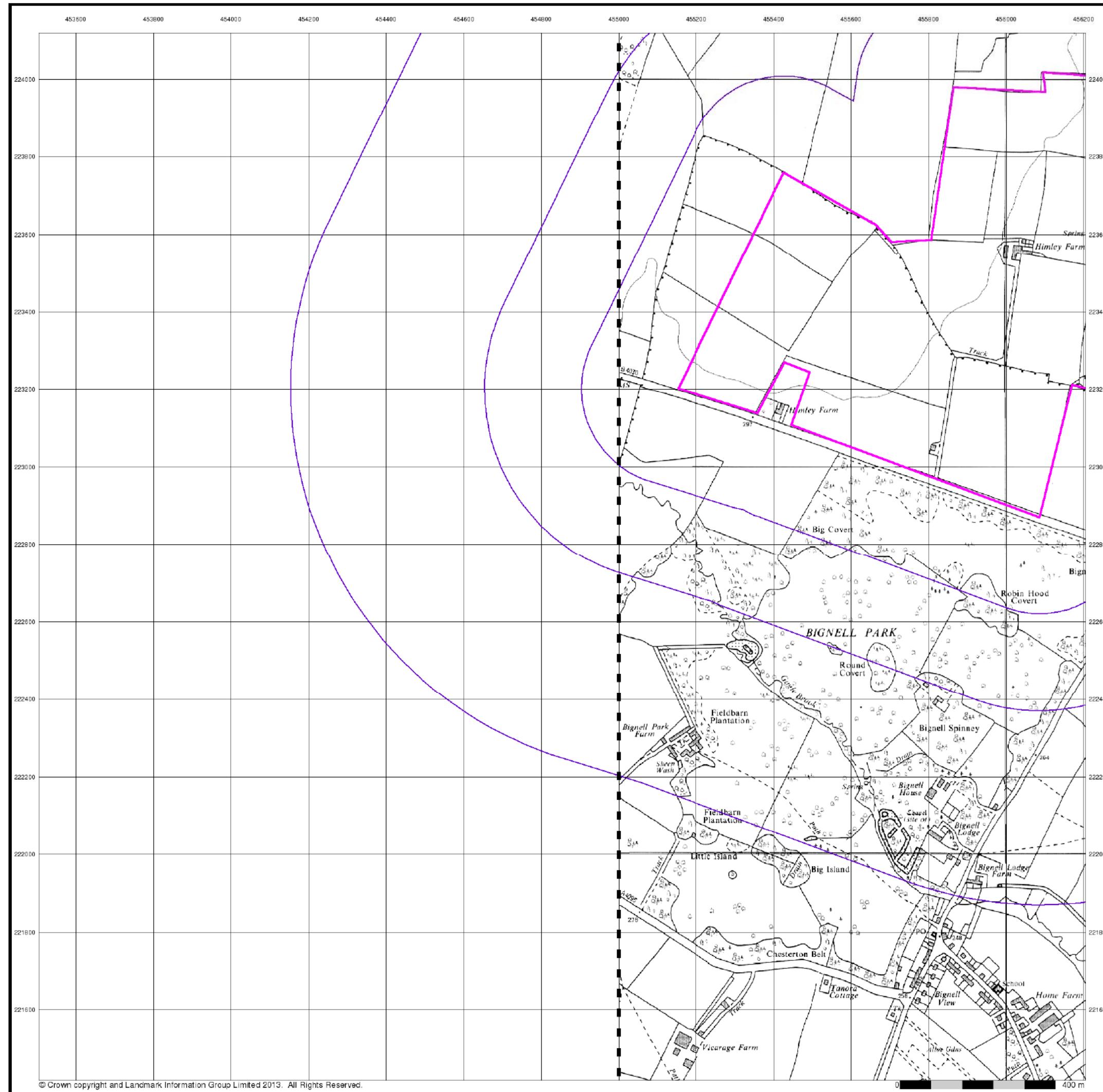
**Order Details**

Order Number: 62370009\_1\_1  
 Customer Ref: EED14995-100  
 National Grid Reference: 455290, 223110  
 Slice: A  
 Site Area (Ha): 90.42  
 Search Buffer (m): 1000

**Site Details**

Himley Village

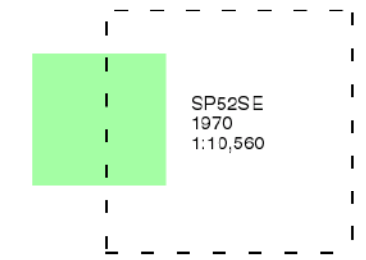
**Landmark** Information Group  
 Tel: 0844 844 9952  
 Fax: 0844 844 9951  
 Web: www.envirocheck.co.uk



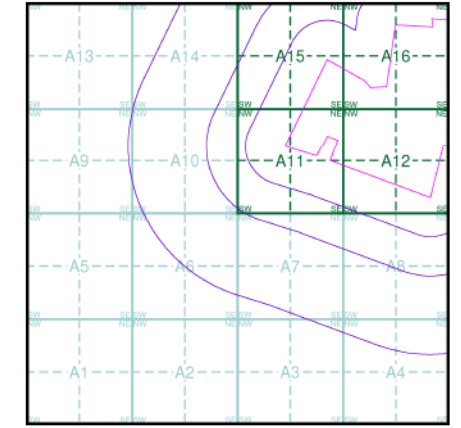
**Ordnance Survey Plan**  
**Published 1970**  
**Source map scale - 1:10,000**

The historical maps shown were reproduced from maps predominantly held at the scale adopted for England, Wales and Scotland in the 1840's. In 1854 the 1:2,500 scale was adopted for mapping urban areas; these maps were used to update the 1:10,560 maps. The published date given therefore is often some years later than the survey date. Before 1938, all OS maps were based on the Cassini Projection, with independent surveys of a single county or group of counties, giving rise to significant inaccuracies in outlying areas. In the late 1940's, a Provisional Edition was produced, which updated the 1:10,560 mapping from a number of sources. The maps appear unfinished - with all military camps and other strategic sites removed. These maps were initially overprinted with the National Grid. In 1970, the first 1:10,000 maps were produced using the Transverse Mercator Projection. The revision process continued until recently, with new editions appearing every 10 years or so for urban areas.

**Map Name(s) and Date(s)**



**Historical Map - Slice A**



**Order Details**

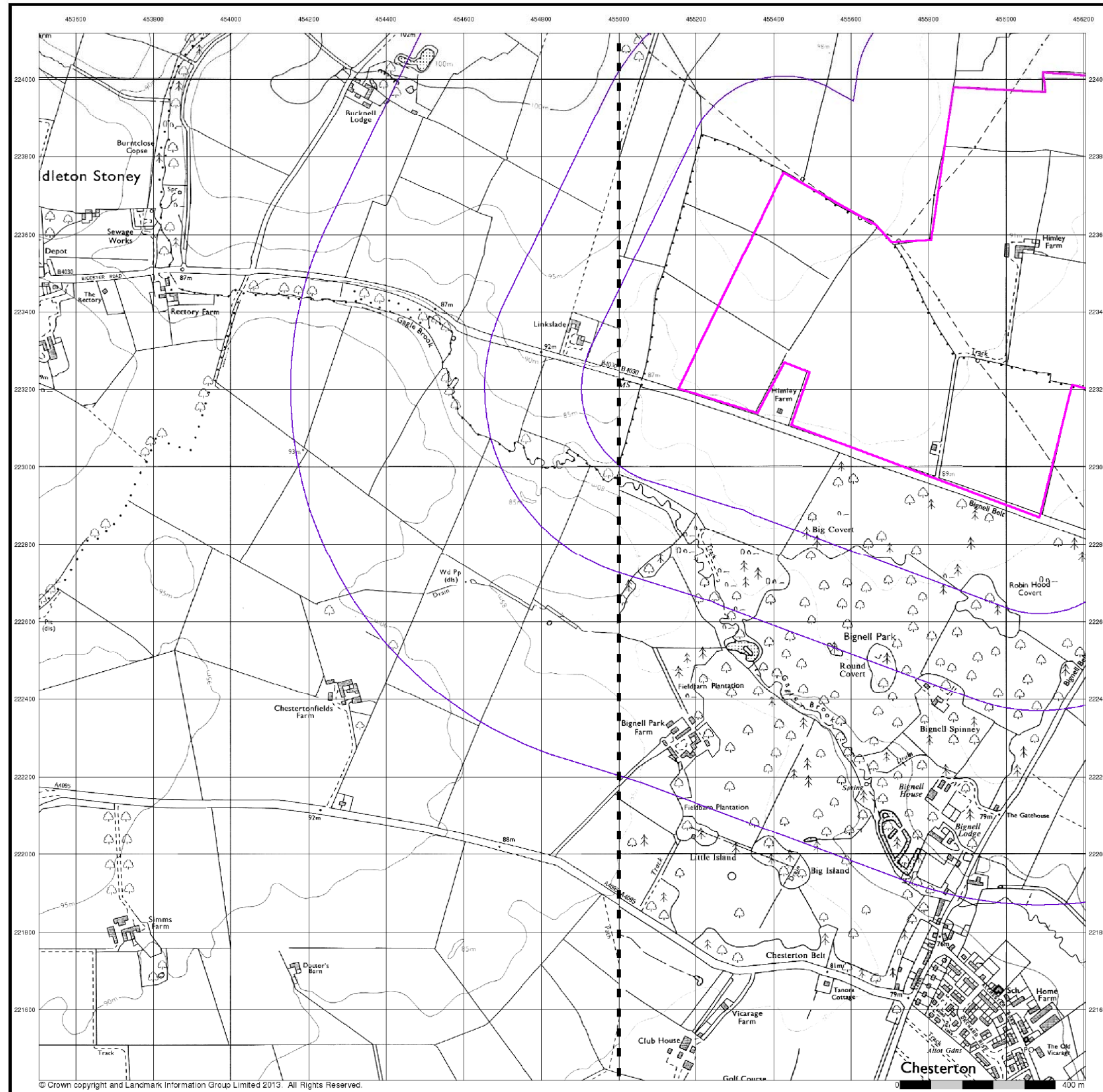
Order Number: 62370009\_1\_1  
 Customer Ref: EED14995-100  
 National Grid Reference: 455290, 223110  
 Slice: A  
 Site Area (Ha): 90.42  
 Search Buffer (m): 1000

**Site Details**

Himley Village



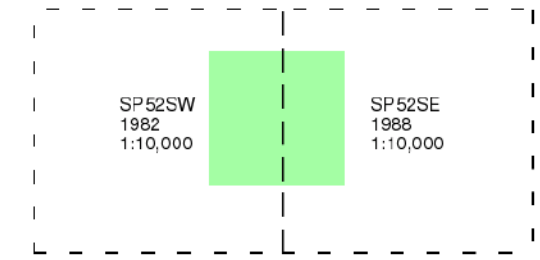
Tel: 0844 844 9952  
 Fax: 0844 844 9951  
 Web: www.envirocheck.co.uk



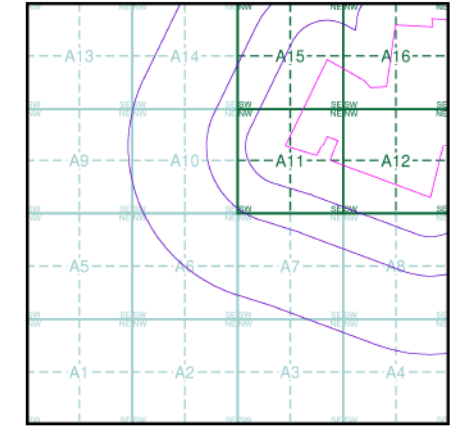
**Ordnance Survey Plan**  
**Published 1982 - 1988**  
**Source map scale - 1:10,000**

The historical maps shown were reproduced from maps predominantly held at the scale adopted for England, Wales and Scotland in the 1840's. In 1854 the 1:2,500 scale was adopted for mapping urban areas; these maps were used to update the 1:10,560 maps. The published date given therefore is often some years later than the surveyed date. Before 1938, all OS maps were based on the Cassini Projection, with independent surveys of a single county or group of counties, giving rise to significant inaccuracies in outlying areas. In the late 1940's, a Provisional Edition was produced, which updated the 1:10,560 mapping from a number of sources. The maps appear unfinished - with all military camps and other strategic sites removed. These maps were initially overprinted with the National Grid. In 1970, the first 1:10,000 maps were produced using the Transverse Mercator Projection. The revision process continued until recently, with new editions appearing every 10 years or so for urban areas.

**Map Name(s) and Date(s)**



**Historical Map - Slice A**

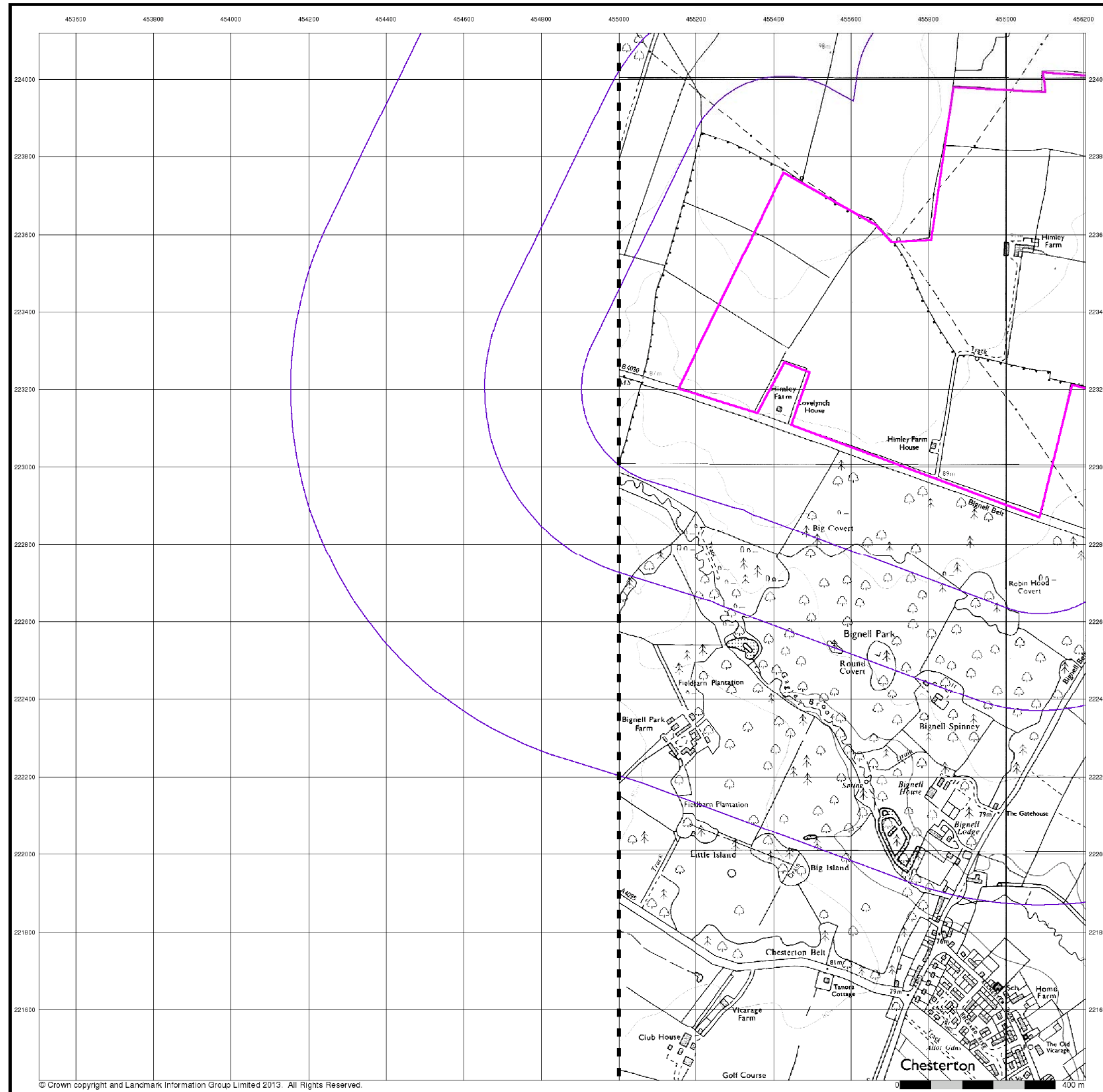


**Order Details**  
 Order Number: 62370009\_1\_1  
 Customer Ref: EED14995-100  
 National Grid Reference: 455290, 223110  
 Slice: A  
 Site Area (Ha): 90.42  
 Search Buffer (m): 1000

**Site Details**  
 Himley Village

**Landmark** Information Group  
 Tel: 0844 844 9952  
 Fax: 0844 844 9951  
 Web: www.envirocheck.co.uk

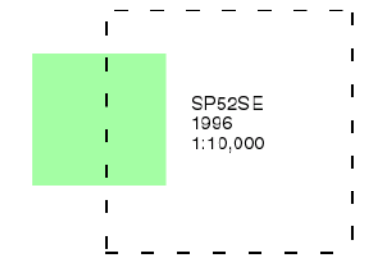
© Crown copyright and Landmark Information Group Limited 2013. All Rights Reserved.



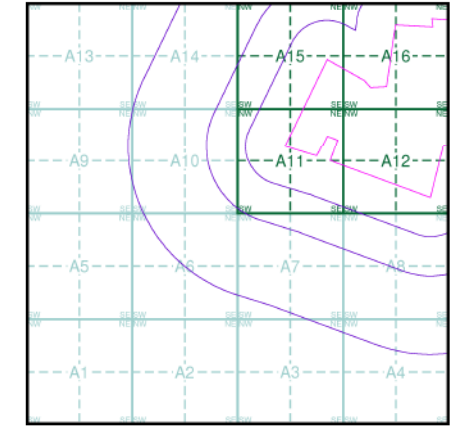
**Ordnance Survey Plan**  
**Published 1996**  
**Source map scale - 1:10,000**

The historical maps shown were reproduced from maps predominantly held at the scale adopted for England, Wales and Scotland in the 1840's. In 1854 the 1:2,500 scale was adopted for mapping urban areas; these maps were used to update the 1:10,560 maps. The published date given therefore is often some years later than the survey date. Before 1938, all OS maps were based on the Cassini Projection, with independent surveys of a single county or group of counties, giving rise to significant inaccuracies in outlying areas. In the late 1940's, a Provisional Edition was produced, which updated the 1:10,560 mapping from a number of sources. The maps appear unfinished - with all military camps and other strategic sites removed. These maps were initially overprinted with the National Grid. In 1970, the first 1:10,000 maps were produced using the Transverse Mercator Projection. The revision process continued until recently, with new editions appearing every 10 years or so for urban areas.

**Map Name(s) and Date(s)**



**Historical Map - Slice A**



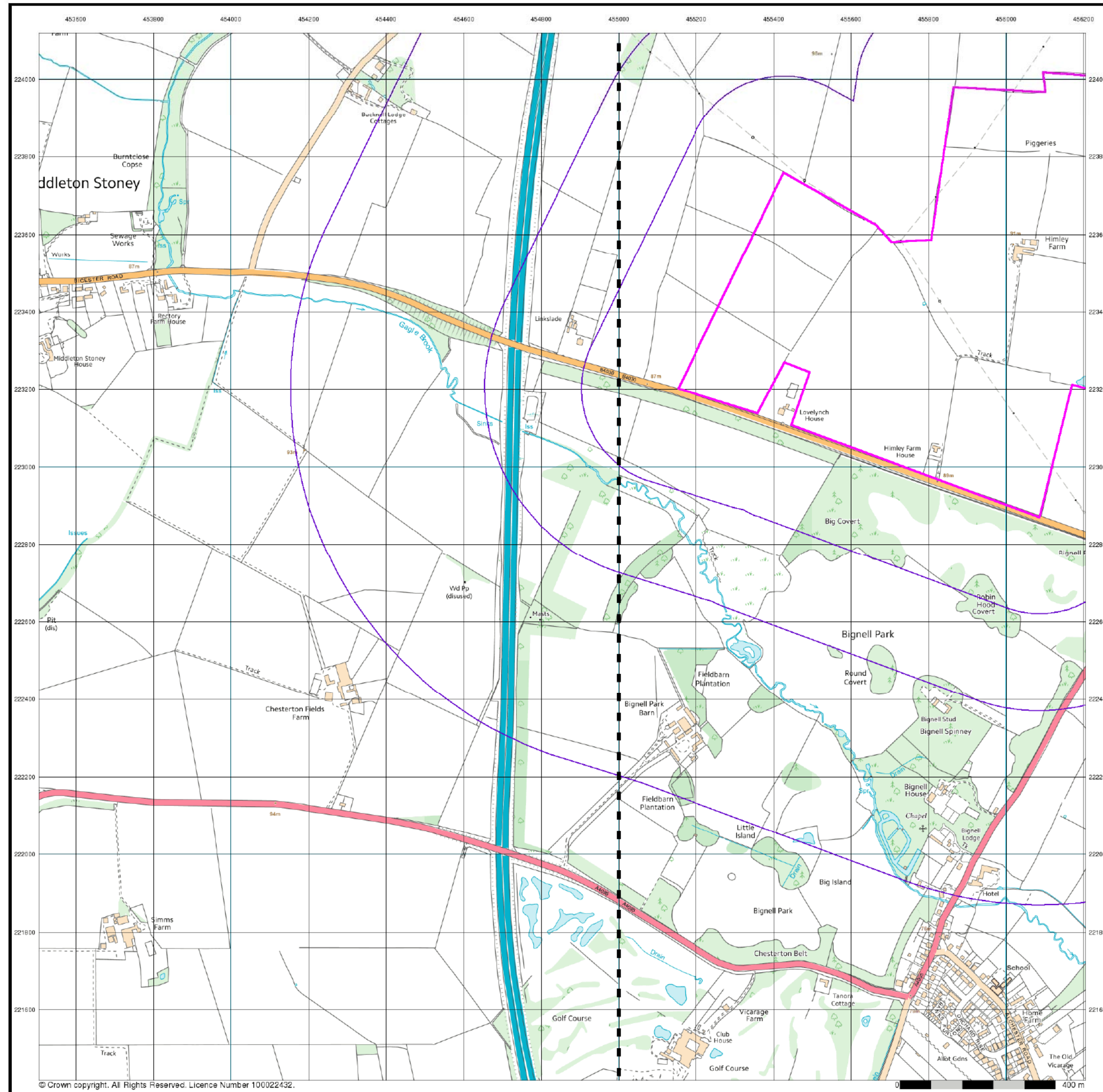
**Order Details**

Order Number: 62370009\_1\_1  
 Customer Ref: EED14995-100  
 National Grid Reference: 455290, 223110  
 Slice: A  
 Site Area (Ha): 90.42  
 Search Buffer (m): 1000

**Site Details**

Himley Village

**Landmark** Information Group  
 Tel: 0844 844 9952  
 Fax: 0844 844 9951  
 Web: www.envirocheck.co.uk



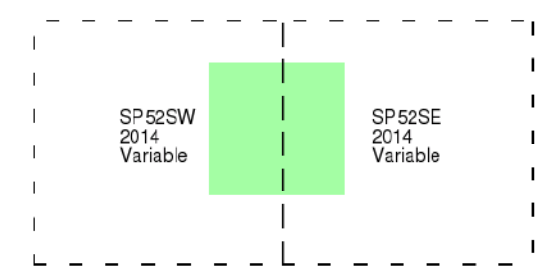
**VectorMap Local**

**Published 2014**

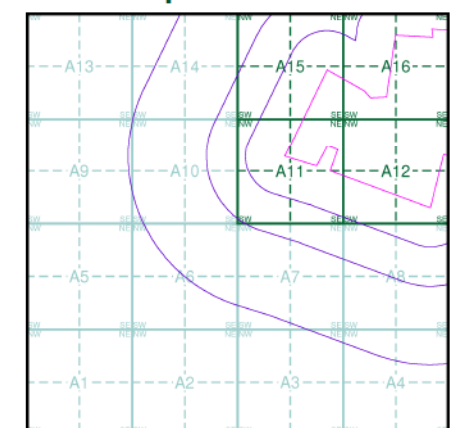
**Source map scale - 1:10,000**

VectorMap Local (Raster) is Ordnance Survey's highest detailed 'backdrop' mapping product. These maps are produced from OS's VectorMap Local, a simple vector dataset at a nominal scale of 1:10,000, covering the whole of Great Britain, that has been designed for creating graphical mapping. OS VectorMap Local is derived from large-scale information surveyed at 1:1250 scale (covering major towns and cities), 1:2500 scale (smaller towns, villages and developed rural areas), and 1:10 000 scale (mountain, moorland and river estuary areas).

**Map Name(s) and Date(s)**



**Historical Map - Slice A**



**Order Details**

Order Number: 62370009\_1\_1  
 Customer Ref: EED14995-100  
 National Grid Reference: 455290, 223110  
 Slice: A  
 Site Area (Ha): 90.42  
 Search Buffer (m): 1000

**Site Details**

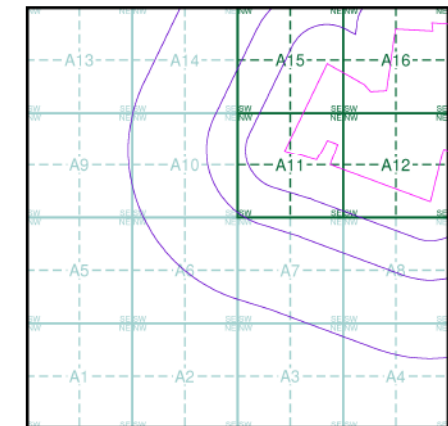
Himley Village



Tel: 0844 844 9952  
 Fax: 0844 844 9951  
 Web: www.envirocheck.co.uk

- General**
- Specified Site
  - Specified Buffer(s)
  - Bearing Reference Point
  - Map ID
  - Several of Type at Location
- Agency and Hydrological**
- Contaminated Land Register Entry or Notice (Location)
  - Contaminated Land Register Entry or Notice
  - Discharge Consent
  - Enforcement or Prohibition Notice
  - Integrated Pollution Control
  - Integrated Pollution Prevention Control
  - Local Authority Integrated Pollution Prevention and Control
  - Local Authority Pollution Prevention and Control Enforcement
  - Pollution Incident to Controlled Waters
  - Prosecution Relating to Authorised Processes
  - Prosecution Relating to Controlled Waters
  - Registered Radioactive Substance
  - River Network or Water Feature
  - River Quality Sampling Point
  - Substantiated Pollution Incident Register
  - Water Abstraction
  - Water Industry Act Referral
- Waste**
- BGS Recorded Landfill Site (Location)
  - BGS Recorded Landfill Site
  - EA Historic Landfill (Buffered Point)
  - EA Historic Landfill (Polygon)
  - Integrated Pollution Control Registered Waste Site
  - Licensed Waste Management Facility (Landfill Boundary)
  - Licensed Waste Management Facility (Location)
  - Local Authority Recorded Landfill Site (Location)
  - Local Authority Recorded Landfill Site
  - Registered Landfill Site
  - Registered Landfill Site (Location)
  - Registered Landfill Site (Point Buffered to 100m)
  - Registered Landfill Site (Point Buffered to 250m)
  - Registered Waste Transfer Site (Location)
  - Registered Waste Transfer Site
  - Registered Waste Treatment or Disposal Site (Location)
  - Registered Waste Treatment or Disposal Site
- Hazardous Substances**
- COMAH Site
  - Explosive Site
  - NIHS Site
  - Planning Hazardous Substance Consent
  - Planning Hazardous Substance Enforcement
- Geological**
- BGS Recorded Mineral Site
- Industrial Land Use**
- Contemporary Trade Directory Entry
  - Fuel Station Entry

### Site Sensitivity Map - Slice A

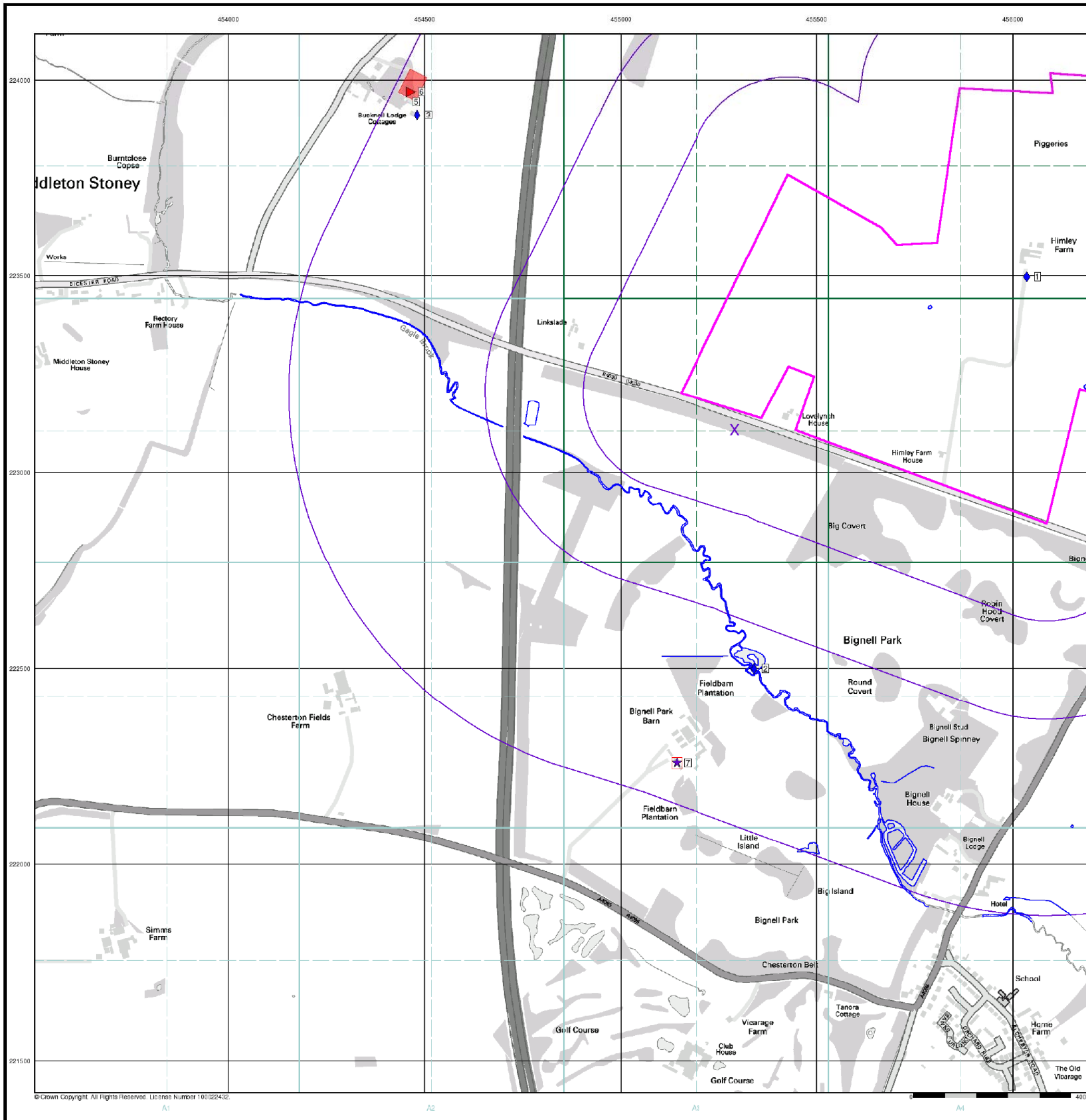


### Order Details

Order Number: 62370009\_1\_1  
 Customer Ref: EED14995-100  
 National Grid Reference: 455290, 223110  
 Slice: A  
 Site Area (Ha): 90.42  
 Search Buffer (m): 1000

### Site Details

Himley Village



© Crown Copyright. All Rights Reserved. License Number 100022432.

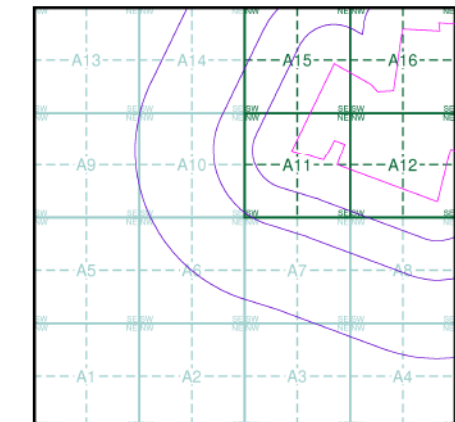
**General**

- Specified Site
- Specified Buffer(s)
- Bearing Reference Point

**Agency and Hydrological (Flood)**

- Extreme Flooding from Rivers or Sea without Defences (Zone 2)
- Flooding from Rivers or Sea without Defences (Zone 3)
- Area Benefiting from Flood Defence
- Flood Water Storage Areas
- Flood Defence

**Flood Map - Slice A**

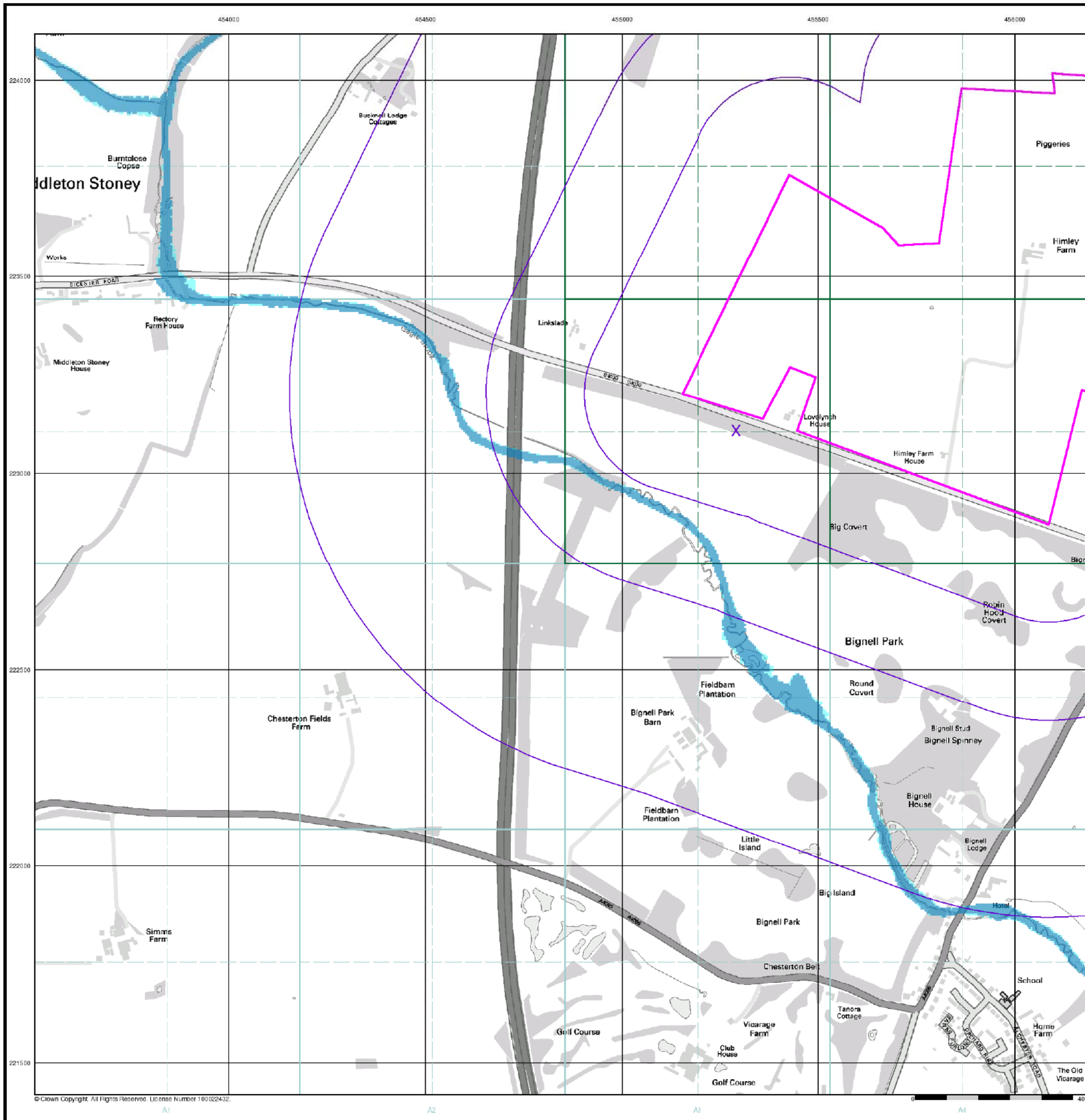


**Order Details**

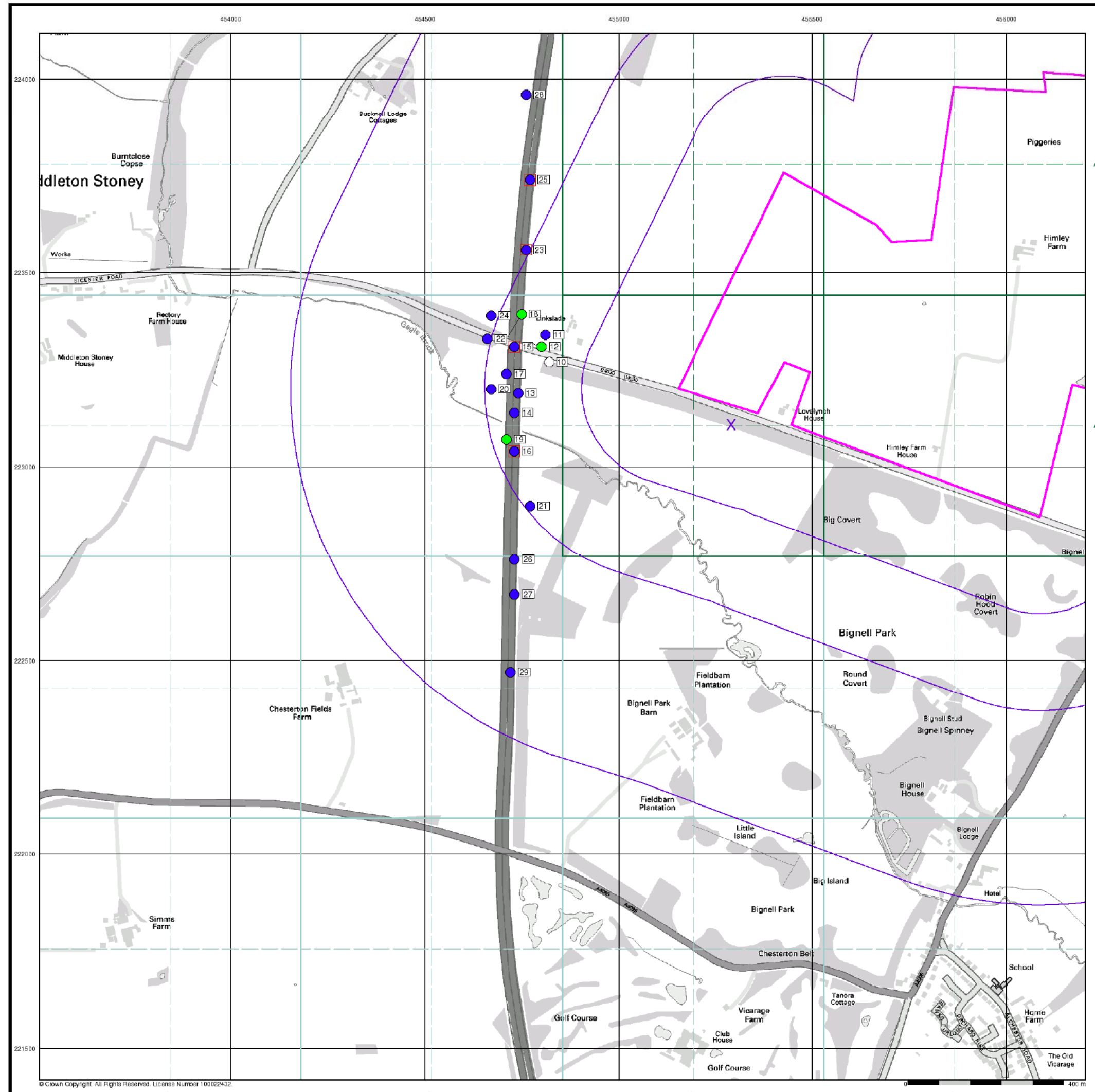
Order Number: 62370009\_1\_1  
 Customer Ref: EED14995-100  
 National Grid Reference: 455290, 223110  
 Slice: A  
 Site Area (Ha): 90.42  
 Search Buffer (m): 1000

**Site Details**

Himley Village







**General**

- Specified Site
- Specified Buffer(s)
- Bearing Reference Point
- Map ID
- Several of Type at Location

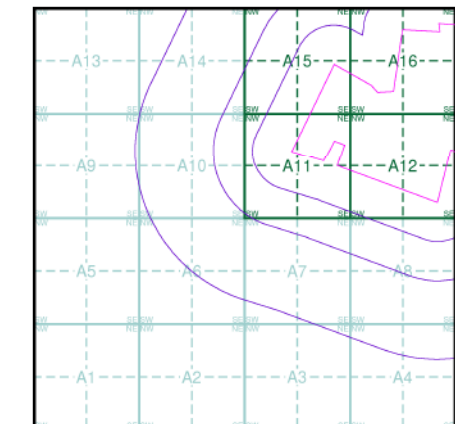
**Agency and Hydrological (Boreholes)**

- BGS Borehole Depth 0 - 10m
- BGS Borehole Depth 10 - 30m
- BGS Borehole Depth 30m +
- Confidential
- Other

For Borehole information please refer to the Borehole .csv file which accompanied this slice.

A copy of the BGS Borehole Ordering Form is available to download from the Support section of [www.envirocheck.co.uk](http://www.envirocheck.co.uk).

**Borehole Map - Slice A**



**Order Details**

Order Number: 62370009\_1\_1  
 Customer Ref: EED14995-100  
 National Grid Reference: 455290, 223110  
 Slice: A  
 Site Area (Ha): 90.42  
 Search Buffer (m): 1000

**Site Details**

Himley Village

### General

- Specified Site
- Specified Buffer(s)
- Bearing Reference Point
- Map ID

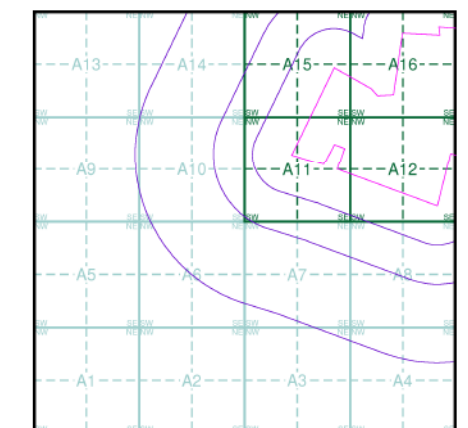
### Detailed River Network Data

- Primary River
- Secondary River
- Tertiary River
- Canal
- Canal Tunnel
- Undefined River
- Lake/Reservoir
- Offline Drainage Feature
- Extended Culvert (greater than 50m)
- Underground River (inferred)
- Underground River (local knowledge)
- Downstream of High Water Mark
- Downstream of Seaward Extension
- Not assigned River feature

### Contours (height in metres)

- Standard Contour 105
- Master Contour 100
- Spot Height 167.3
- MLW Mean Low Water
- MHW Mean High Water

### EANRW Detailed River Network Map - Slice A

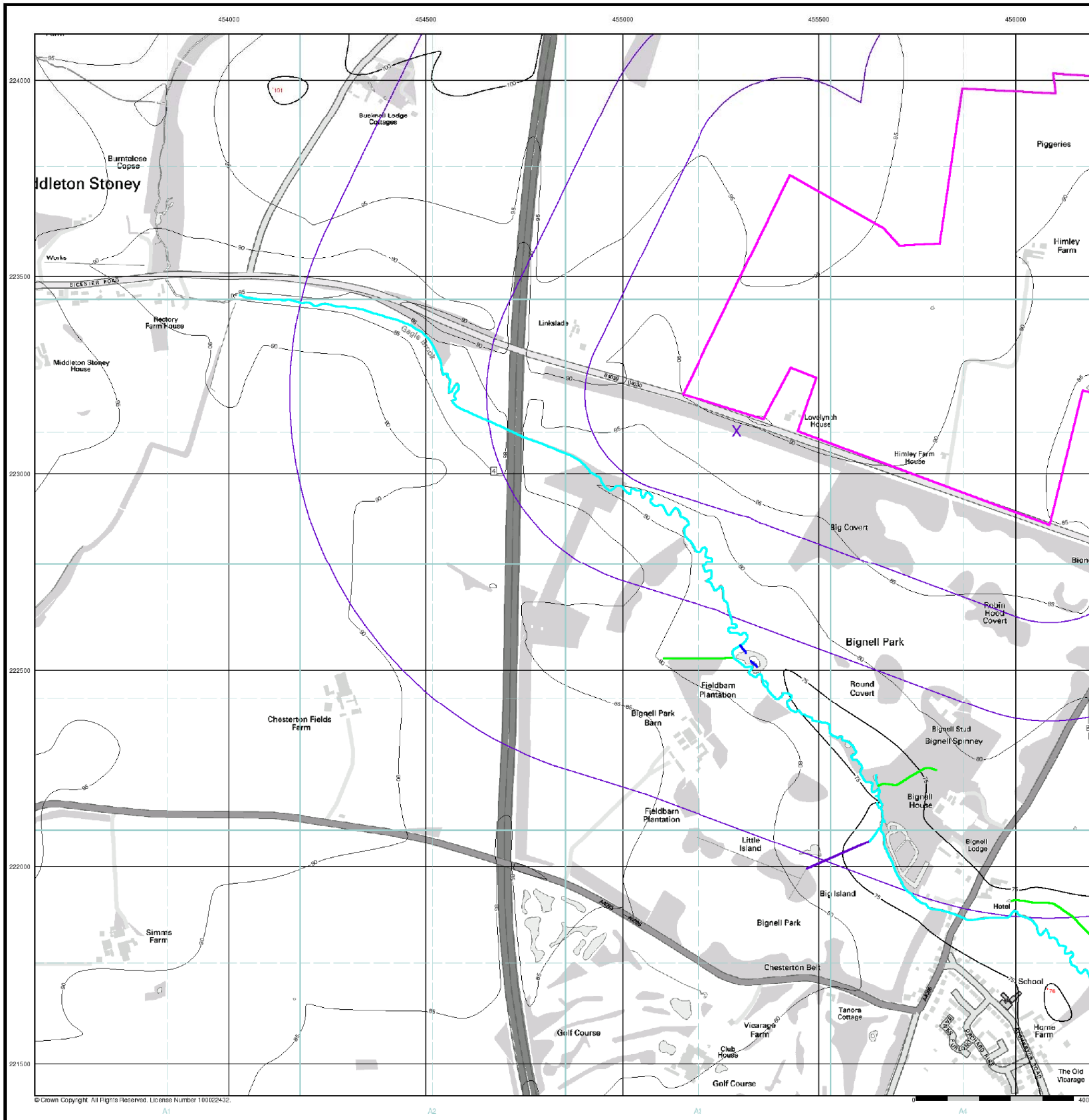


### Order Details

Order Number: 62370009\_1\_1  
 Customer Ref: EED14995-100  
 National Grid Reference: 455290, 223110  
 Slice: A  
 Site Area (Ha): 90.42  
 Search Buffer (m): 1000

### Site Details

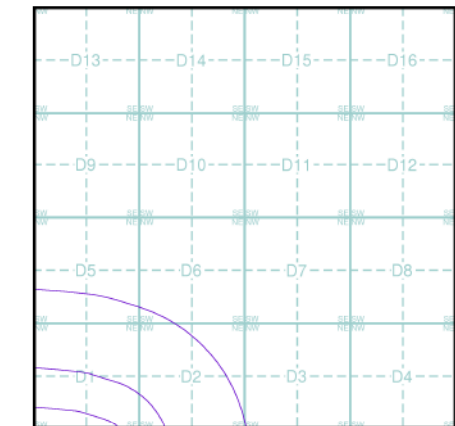
Himley Village



© Crown Copyright. All Rights Reserved. License Number 100022432.

- General**
- Specified Site
  - Specified Buffer(s)
  - Bearing Reference Point
  - Map ID
  - Several of Type at Location
- Agency and Hydrological**
- Contaminated Land Register Entry or Notice (Location)
  - Contaminated Land Register Entry or Notice
  - Discharge Consent
  - Enforcement or Prohibition Notice
  - Integrated Pollution Control
  - Integrated Pollution Prevention Control
  - Local Authority Integrated Pollution Prevention and Control
  - Local Authority Pollution Prevention and Control Enforcement
  - Pollution Incident to Controlled Waters
  - Prosecution Relating to Authorised Processes
  - Prosecution Relating to Controlled Waters
  - Registered Radioactive Substance
  - River Network or Water Feature
  - River Quality Sampling Point
  - Substantiated Pollution Incident Register
  - Water Abstraction
  - Water Industry Act Referral
- Waste**
- BGS Recorded Landfill Site (Location)
  - BGS Recorded Landfill Site
  - EA Historic Landfill (Buffered Point)
  - EA Historic Landfill (Polygon)
  - Integrated Pollution Control Registered Waste Site
  - Licensed Waste Management Facility (Landfill Boundary)
  - Licensed Waste Management Facility (Location)
  - Local Authority Recorded Landfill Site (Location)
  - Local Authority Recorded Landfill Site
  - Registered Landfill Site
  - Registered Landfill Site (Location)
  - Registered Landfill Site (Point Buffered to 100m)
  - Registered Landfill Site (Point Buffered to 250m)
  - Registered Waste Transfer Site (Location)
  - Registered Waste Transfer Site
  - Registered Waste Treatment or Disposal Site (Location)
  - Registered Waste Treatment or Disposal Site
- Hazardous Substances**
- COMAH Site
  - Explosive Site
  - NIHS Site
  - Planning Hazardous Substance Consent
  - Planning Hazardous Substance Enforcement
- Geological**
- BGS Recorded Mineral Site
- Industrial Land Use**
- Contemporary Trade Directory Entry
  - Fuel Station Entry

### Site Sensitivity Map - Slice D

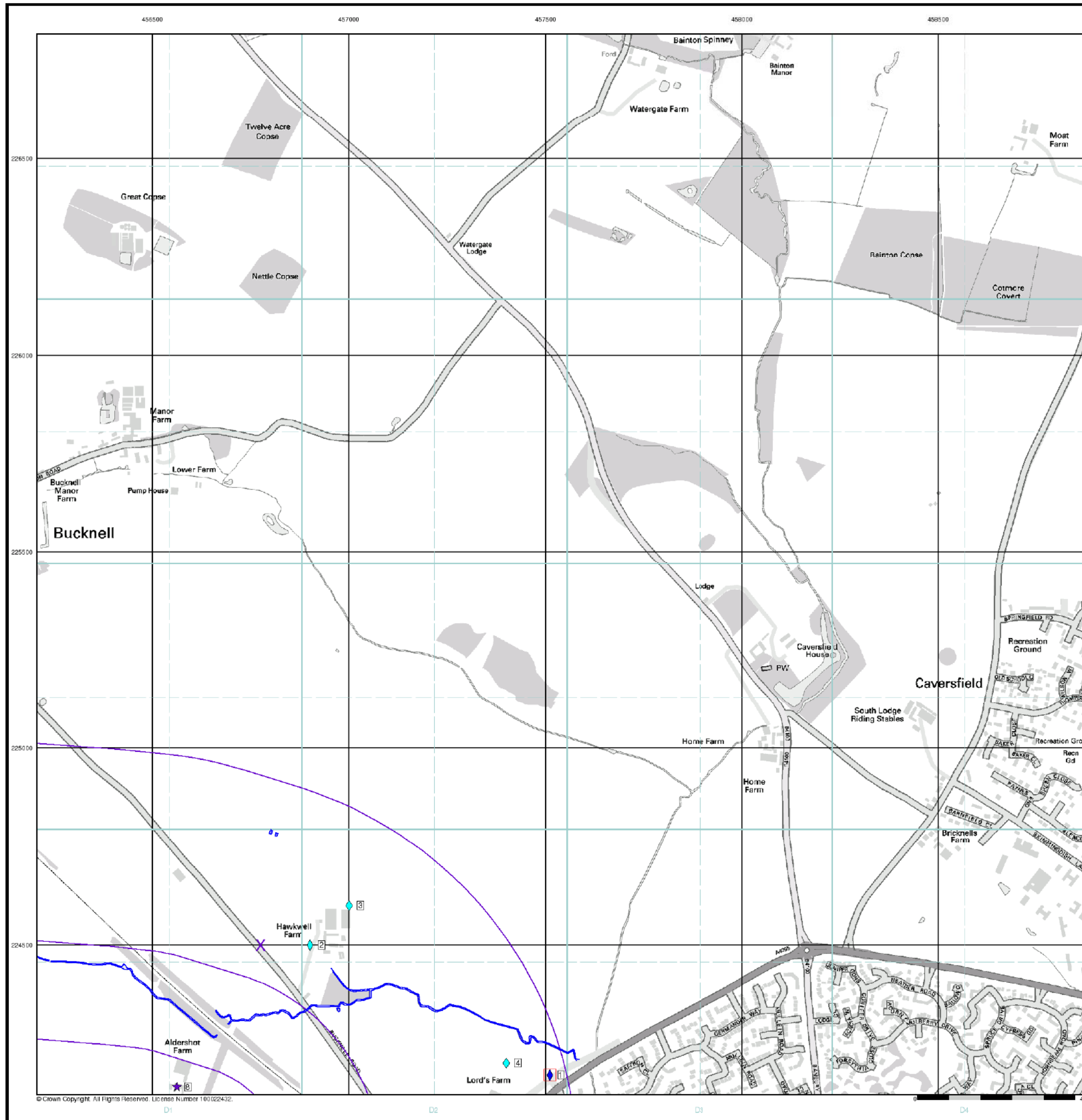


### Order Details

Order Number: 62370009\_1\_1  
 Customer Ref: EED14995-100  
 National Grid Reference: 456780, 224500  
 Slice: D  
 Site Area (Ha): 90.42  
 Search Buffer (m): 1000



### Site Details

Himley Village








© Crown Copyright. All Rights Reserved. License Number 1001022432.

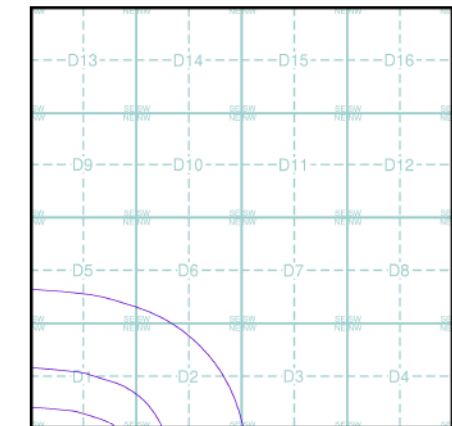
**General**

-  Specified Site
-  Specified Buffer(s)
-  Bearing Reference Point

**Agency and Hydrological (Flood)**

-  Extreme Flooding from Rivers or Sea without Defences (Zone 2)
-  Flooding from Rivers or Sea without Defences (Zone 3)
-  Area Benefiting from Flood Defence
-  Flood Water Storage Areas
-  Flood Defence

**Flood Map - Slice D**

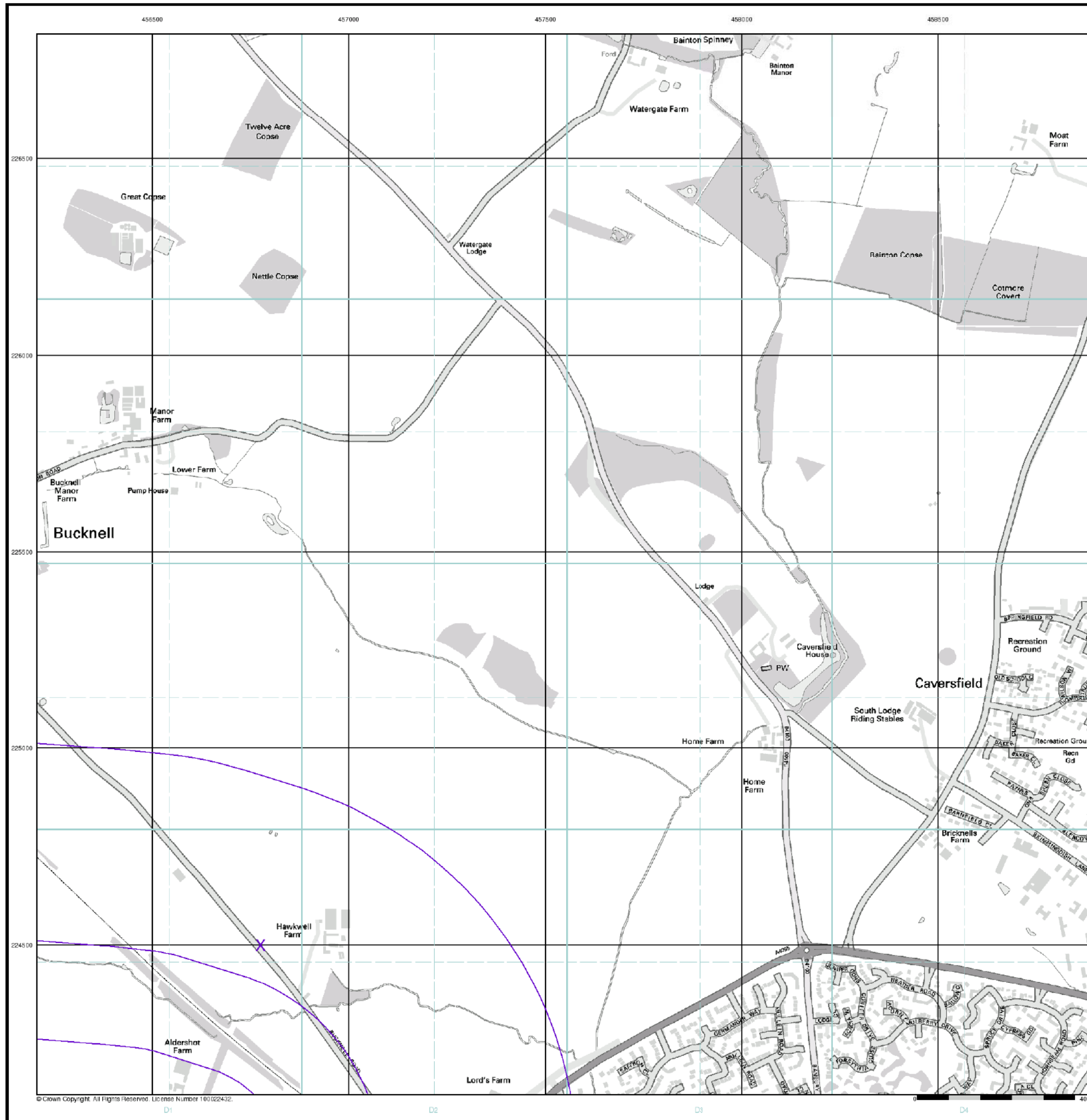


**Order Details**






Order Number: 62370009\_1\_1  
 Customer Ref: EED14995-100  
 National Grid Reference: 456780, 224500  
 Slice: D  
 Site Area (Ha): 90.42  
 Search Buffer (m): 1000

**Site Details**






Himley Village



**General**

-  Specified Site
-  Specified Buffer(s)
-  Bearing Reference Point
-  Map ID
-  Several of Type at Location

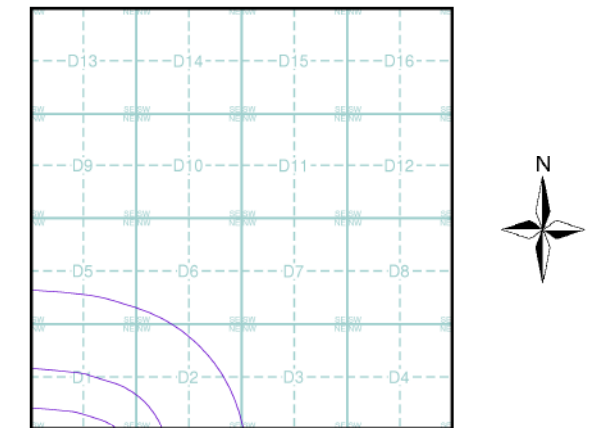
**Agency and Hydrological (Boreholes)**

-  BGS Borehole Depth 0 - 10m
-  BGS Borehole Depth 10 - 30m
-  BGS Borehole Depth 30m +
-  Confidential
-  Other

For Borehole information please refer to the Borehole .csv file which accompanied this slice.

A copy of the BGS Borehole Ordering Form is available to download from the Support section of [www.envirocheck.co.uk](http://www.envirocheck.co.uk).

**Borehole Map - Slice D**

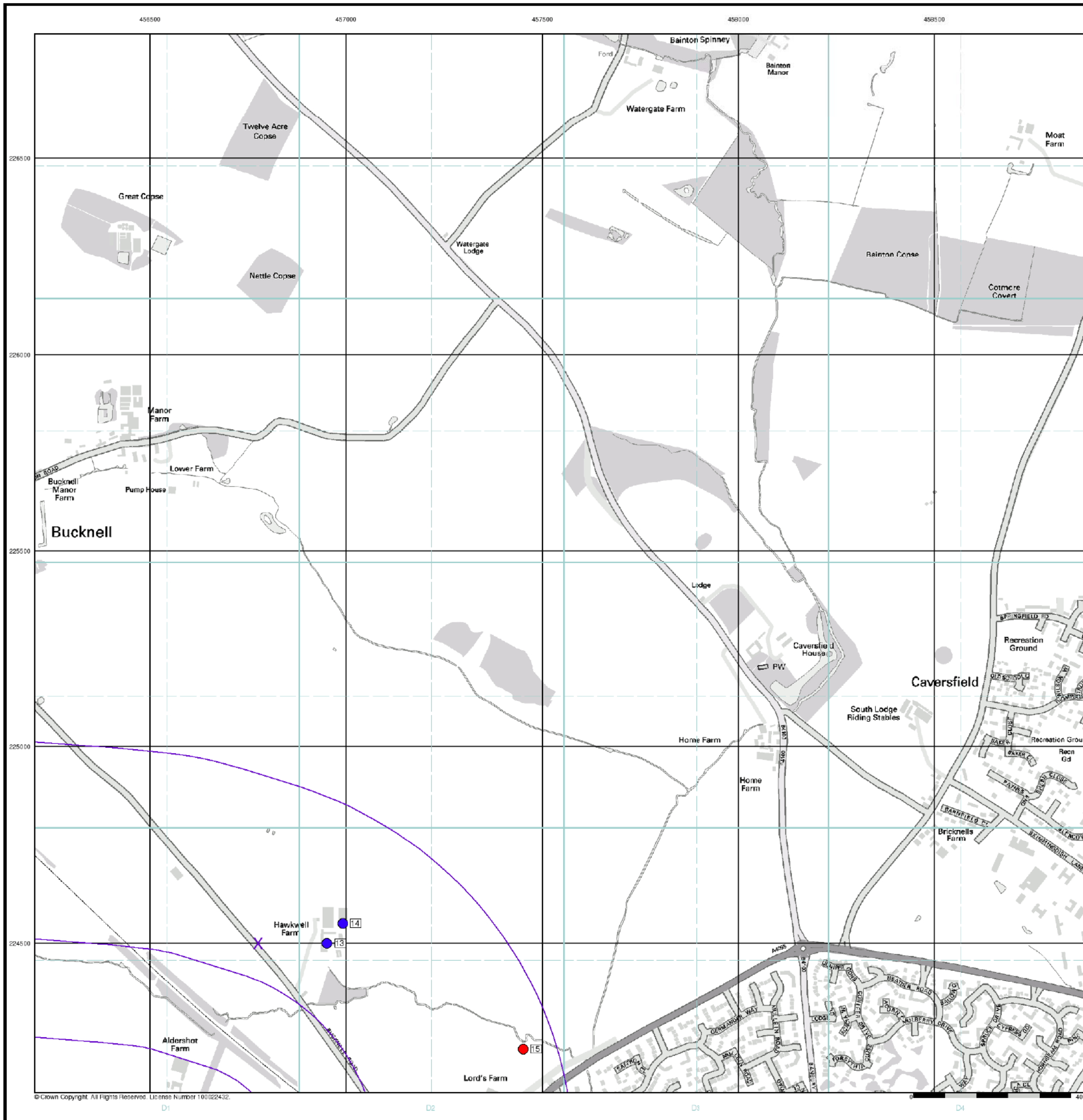


**Order Details**

Order Number: 62370009\_1\_1  
 Customer Ref: EED14995-100  
 National Grid Reference: 456780, 224500  
 Slice: D  
 Site Area (Ha): 90.42  
 Search Buffer (m): 1000

**Site Details**

Himley Village



### General

- Specified Site
- Specified Buffer(s)
- Bearing Reference Point
- Map ID

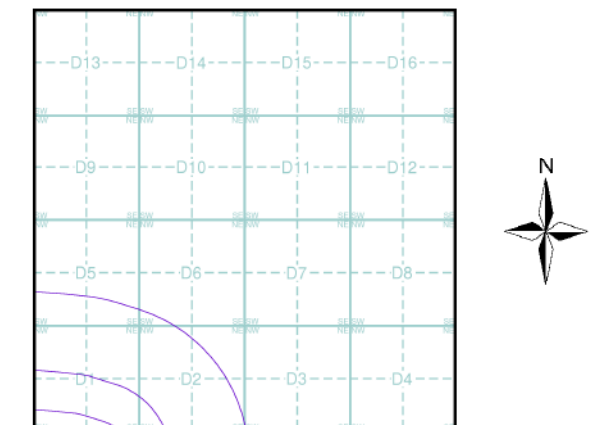
### Detailed River Network Data

- |                          |                                     |
|--------------------------|-------------------------------------|
| Primary River            | Extended Culvert (greater than 50m) |
| Secondary River          | Underground River (inferred)        |
| Tertiary River           | Underground River (local knowledge) |
| Canal                    | Downstream of High Water Mark       |
| Canal Tunnel             | Downstream of Seaward Extension     |
| Undefined River          | Not assigned River feature          |
| Lake/Reservoir           |                                     |
| Offline Drainage Feature |                                     |

### Contours (height in metres)

- Standard Contour 105 100 95
- Master Contour 105 100 95
- Spot Height 167.3
- MLW Mean Low Water
- MHW Mean High Water

### EANRW Detailed River Network Map - Slice D

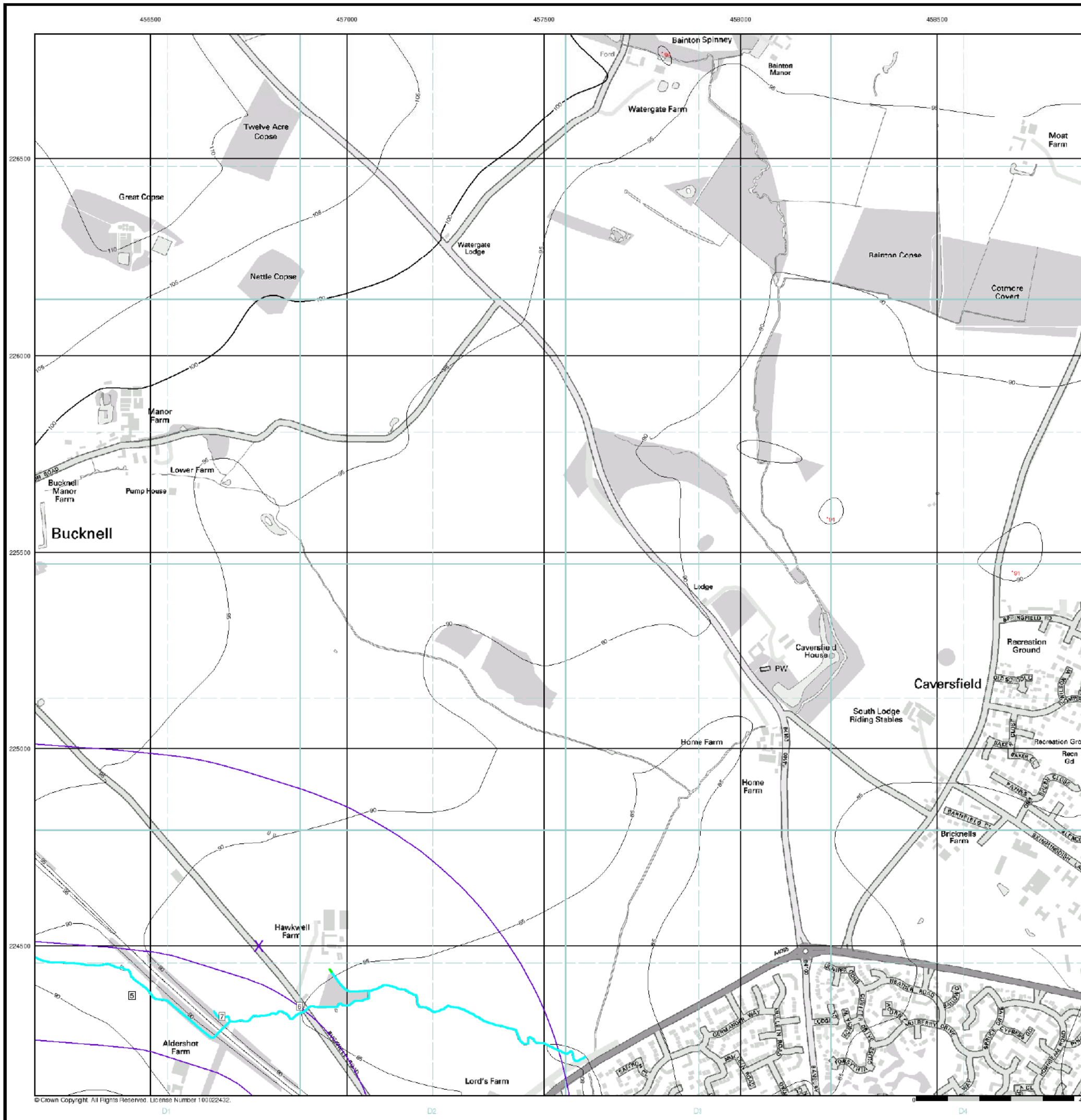


### Order Details

Order Number: 62370009\_1\_1  
 Customer Ref: EED14995-100  
 National Grid Reference: 456780, 224500  
 Slice: D  
 Site Area (Ha): 90.42  
 Search Buffer (m): 1000

### Site Details

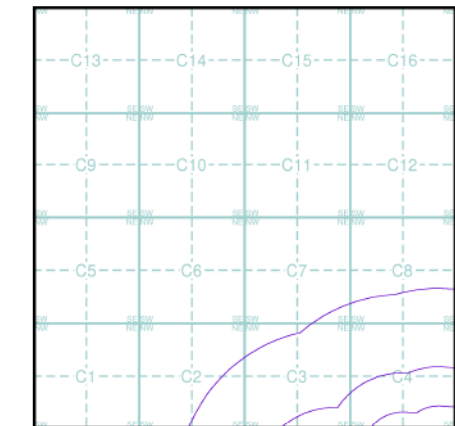
Himley Village



© Crown Copyright. All Rights Reserved. License Number 100022432.

- General**
- Specified Site
  - Specified Buffer(s)
  - Bearing Reference Point
  - Map ID
  - Several of Type at Location
- Agency and Hydrological**
- Contaminated Land Register Entry or Notice (Location)
  - Contaminated Land Register Entry or Notice
  - Discharge Consent
  - Enforcement or Prohibition Notice
  - Integrated Pollution Control
  - Integrated Pollution Prevention Control
  - Local Authority Integrated Pollution Prevention and Control
  - Local Authority Pollution Prevention and Control
  - Local Authority Pollution Prevention and Control Enforcement
  - Pollution Incident to Controlled Waters
  - Prosecution Relating to Authorised Processes
  - Prosecution Relating to Controlled Waters
  - Registered Radioactive Substance
  - River Network or Water Feature
  - River Quality Sampling Point
  - Substantiated Pollution Incident Register
  - Water Abstraction
  - Water Industry Act Referral
- Waste**
- BGS Recorded Landfill Site (Location)
  - BGS Recorded Landfill Site
  - EA Historic Landfill (Buffered Point)
  - EA Historic Landfill (Polygon)
  - Integrated Pollution Control Registered Waste Site
  - Licensed Waste Management Facility (Landfill boundary)
  - Licensed Waste Management Facility (Location)
  - Local Authority Recorded Landfill Site (Location)
  - Local Authority Recorded Landfill Site
  - Registered Landfill Site
  - Registered Landfill Site (Location)
  - Registered Landfill Site (Point buffered to 100m)
  - Registered Landfill Site (Point buffered to 250m)
  - Registered Waste Transfer Site (Location)
  - Registered Waste Transfer Site
  - Registered Waste Treatment or Disposal Site (Location)
  - Registered Waste Treatment or Disposal Site
- Hazardous Substances**
- COMAH Site
  - Explosive Site
  - NIHHS Site
  - Planning Hazardous Substance Consent
  - Planning Hazardous Substance Enforcement
- Geological**
- BGS Recorded Mineral Site
- Industrial Land Use**
- Contemporary Trade Directory Entry
  - Fuel Station Entry

### Site Sensitivity Map - Slice C

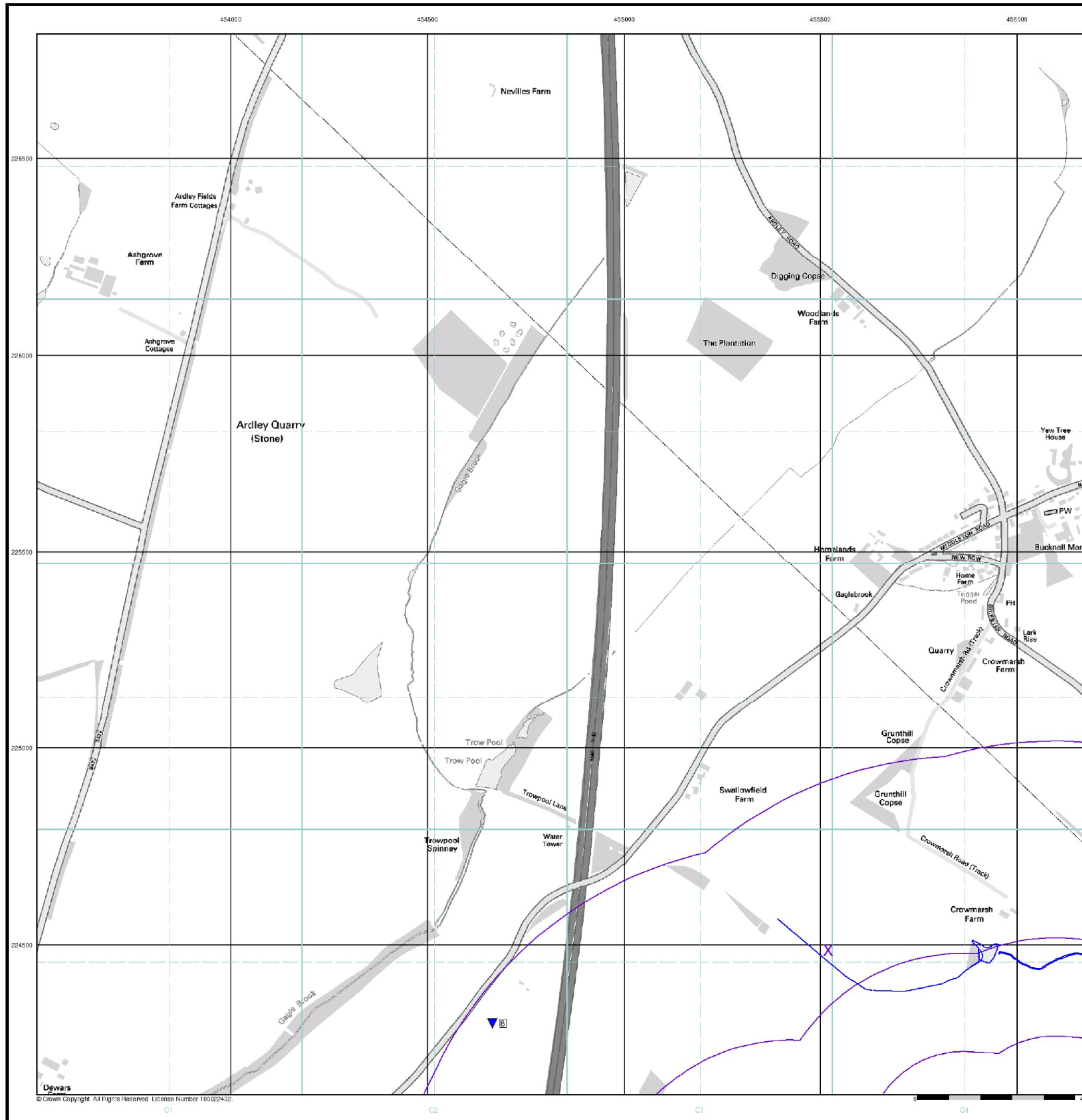


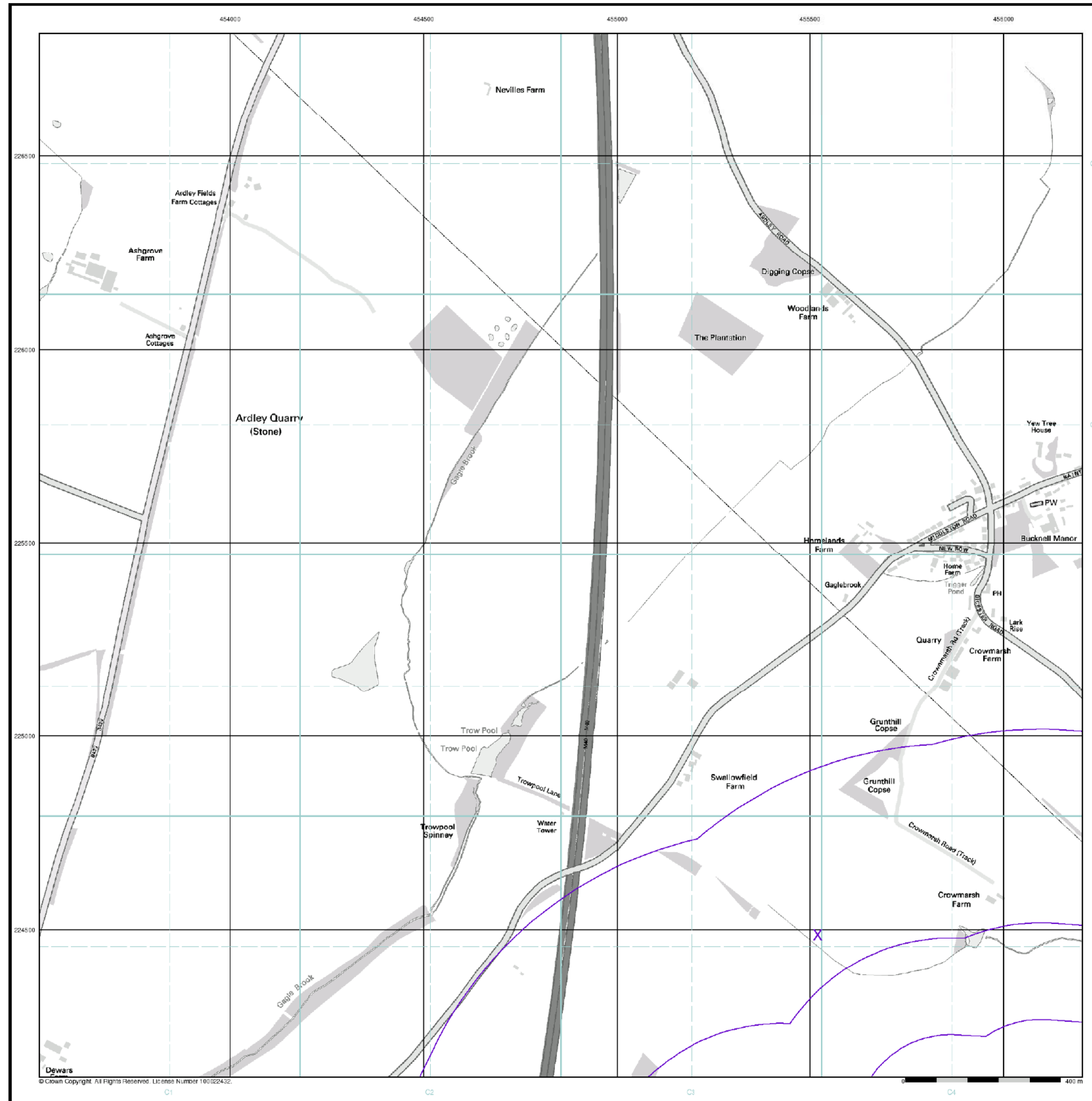
### Order Details

Order Number: 62370009\_1\_1  
 Customer Ref: EED14995-100  
 National Grid Reference: 455520, 224490  
 Slice: C  
 Site Area (Ha): 90.42  
 Search Buffer (m): 1000




### Site Details

Himley Village










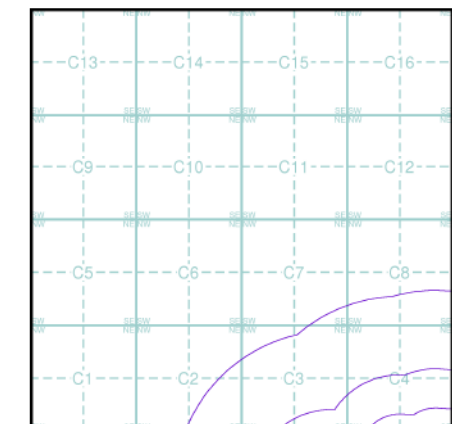
**General**

-  Specified Site
-  Specified Buffer(s)
-  Bearing Reference Point

**Agency and Hydrological (Flood)**

-  Extreme Flooding from Rivers or Sea without Defences (Zone 2)
-  Flooding from Rivers or Sea without Defences (Zone 3)
-  Area Benefiting from Flood Defence
-  Flood Water Storage Areas
-  Flood Defence

**Flood Map - Slice C**



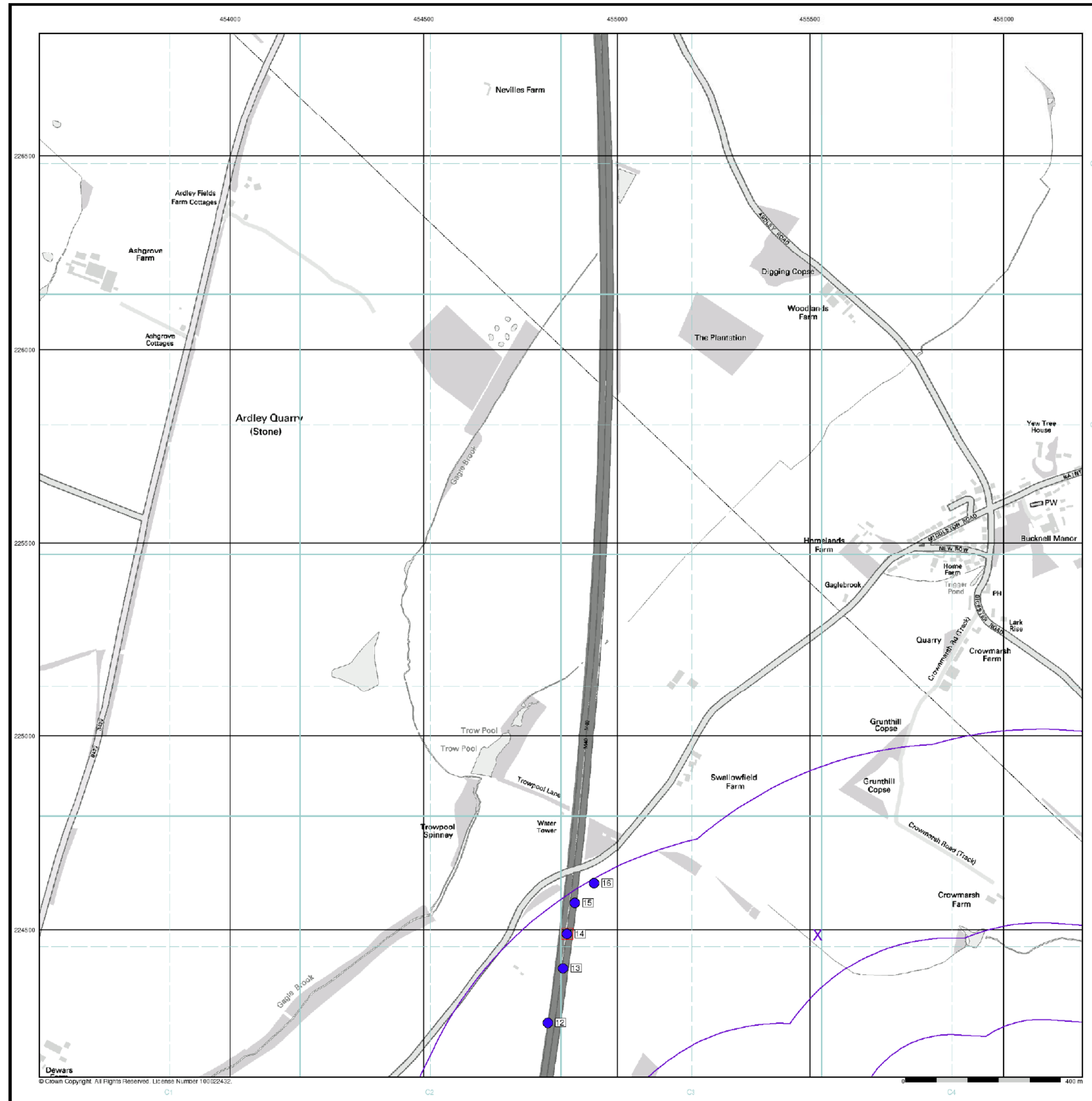
**Order Details**

Order Number: 62370009\_1\_1  
 Customer Ref: EED14995-100  
 National Grid Reference: 455520, 224490  
 Slice: C  
 Site Area (Ha): 90.42  
 Search Buffer (m): 1000






**Site Details**

Himley Village










**General**

-  Specified Site
-  Specified Buffer(s)
-  Bearing Reference Point
-  Map ID
-  Several of Type at Location

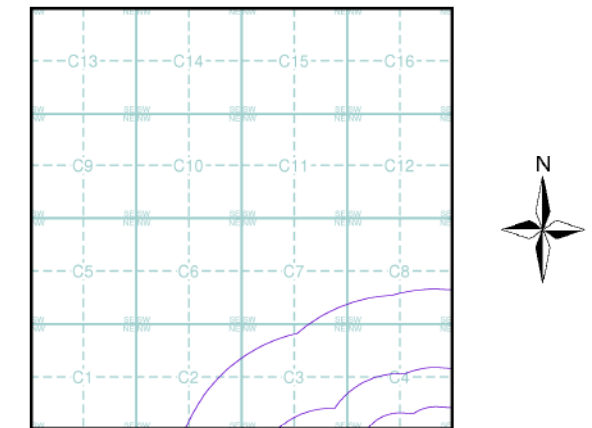
**Agency and Hydrological (Boreholes)**

-  BGS Borehole Depth 0 - 10m
-  BGS Borehole Depth 10 - 30m
-  BGS Borehole Depth 30m +
-  Confidential
-  Other

For Borehole information please refer to the Borehole .csv file which accompanied this slice.

A copy of the BGS Borehole Ordering Form is available to download from the Support section of [www.envirocheck.co.uk](http://www.envirocheck.co.uk).

**Borehole Map - Slice C**



**Order Details**

Order Number: 62370009\_1\_1  
 Customer Ref: EED14995-100  
 National Grid Reference: 455520, 224490  
 Slice: C  
 Site Area (Ha): 90.42  
 Search Buffer (m): 1000

**Site Details**

Himley Village

### General

- Specified Site
- Specified Buffer(s)
- Bearing Reference Point
- Map ID

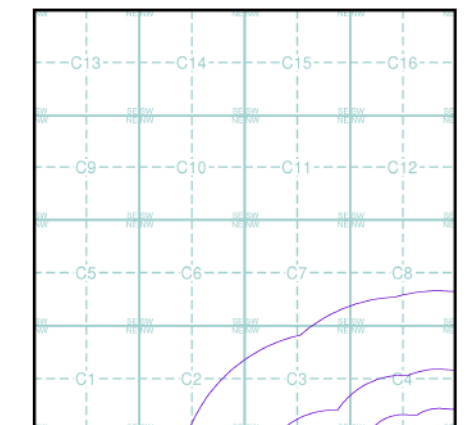
### Detailed River Network Data

- |                          |                                     |
|--------------------------|-------------------------------------|
| Primary River            | Extended Culvert (greater than 50m) |
| Secondary River          | Underground River (inferred)        |
| Tertiary River           | Underground River (local knowledge) |
| Canal                    | Downstream of High Water Mark       |
| Canal Tunnel             | Downstream of Seaward Extension     |
| Undefined River          | Not assigned River feature          |
| Lake/Reservoir           |                                     |
| Offline Drainage Feature |                                     |

### Contours (height in metres)

- Standard Contour 105 100 95
- Master Contour 105 100 95
- Spot Height 167.3
- MLW Mean Low Water
- MHW Mean High Water

### EANRW Detailed River Network Map - Slice C

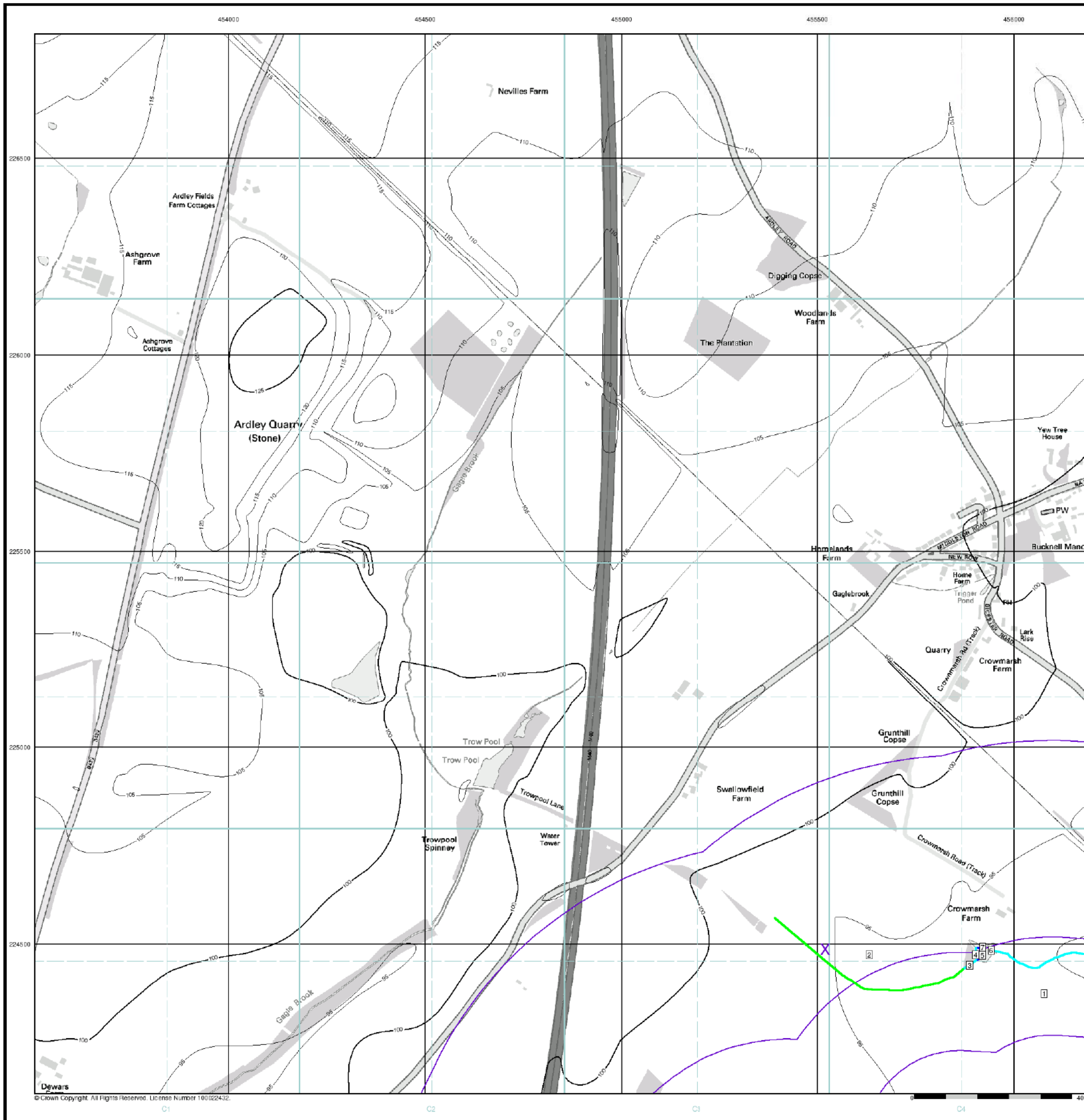


### Order Details

Order Number: 62370009\_1\_1  
 Customer Ref: EED14995-100  
 National Grid Reference: 455520, 224490  
 Slice: C  
 Site Area (Ha): 90.42  
 Search Buffer (m): 1000

### Site Details

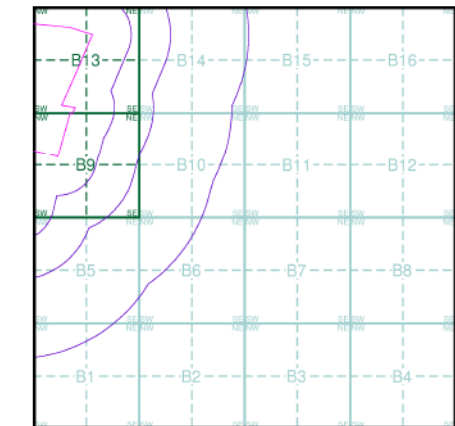
Himley Village





- General**
- Specified Site
  - Specified Buffer(s)
  - Bearing Reference Point
  - Map ID
  - Several of Type at Location
- Agency and Hydrological**
- Contaminated Land Register Entry or Notice (Location)
  - Contaminated Land Register Entry or Notice (Location)
  - Discharge Consent
  - Enforcement or Prohibition Notice
  - Integrated Pollution Control
  - Integrated Pollution Prevention Control
  - Local Authority Integrated Pollution Prevention and Control
  - Local Authority Pollution Prevention and Control Enforcement
  - Pollution Incident to Controlled Waters
  - Prosecution Relating to Authorised Processes
  - Prosecution Relating to Controlled Waters
  - Registered Radioactive Substance
  - River Network or Water Feature
  - River Quality Sampling Point
  - Substantiated Pollution Incident Register
  - Water Abstraction
  - Water Industry Act Referral
- Waste**
- BGS Recorded Landfill Site (Location)
  - BGS Recorded Landfill Site
  - EA Historic Landfill (Buffered Point)
  - EA Historic Landfill (Polygon)
  - Integrated Pollution Control Registered Waste Site
  - Licensed Waste Management Facility (Landfill Boundary)
  - Licensed Waste Management Facility (Location)
  - Local Authority Recorded Landfill Site (Location)
  - Local Authority Recorded Landfill Site
  - Registered Landfill Site
  - Registered Landfill Site (Location)
  - Registered Landfill Site (Point Buffered to 100m)
  - Registered Landfill Site (Point Buffered to 250m)
  - Registered Waste Transfer Site (Location)
  - Registered Waste Transfer Site
  - Registered Waste Treatment or Disposal Site (Location)
  - Registered Waste Treatment or Disposal Site
- Hazardous Substances**
- COMAH Site
  - Explosive Site
  - NIHS Site
  - Planning Hazardous Substance Consent
  - Planning Hazardous Substance Enforcement
- Geological**
- BGS Recorded Mineral Site
- Industrial Land Use**
- Contemporary Trade Directory Entry
  - Fuel Station Entry

**Site Sensitivity Map - Slice B**

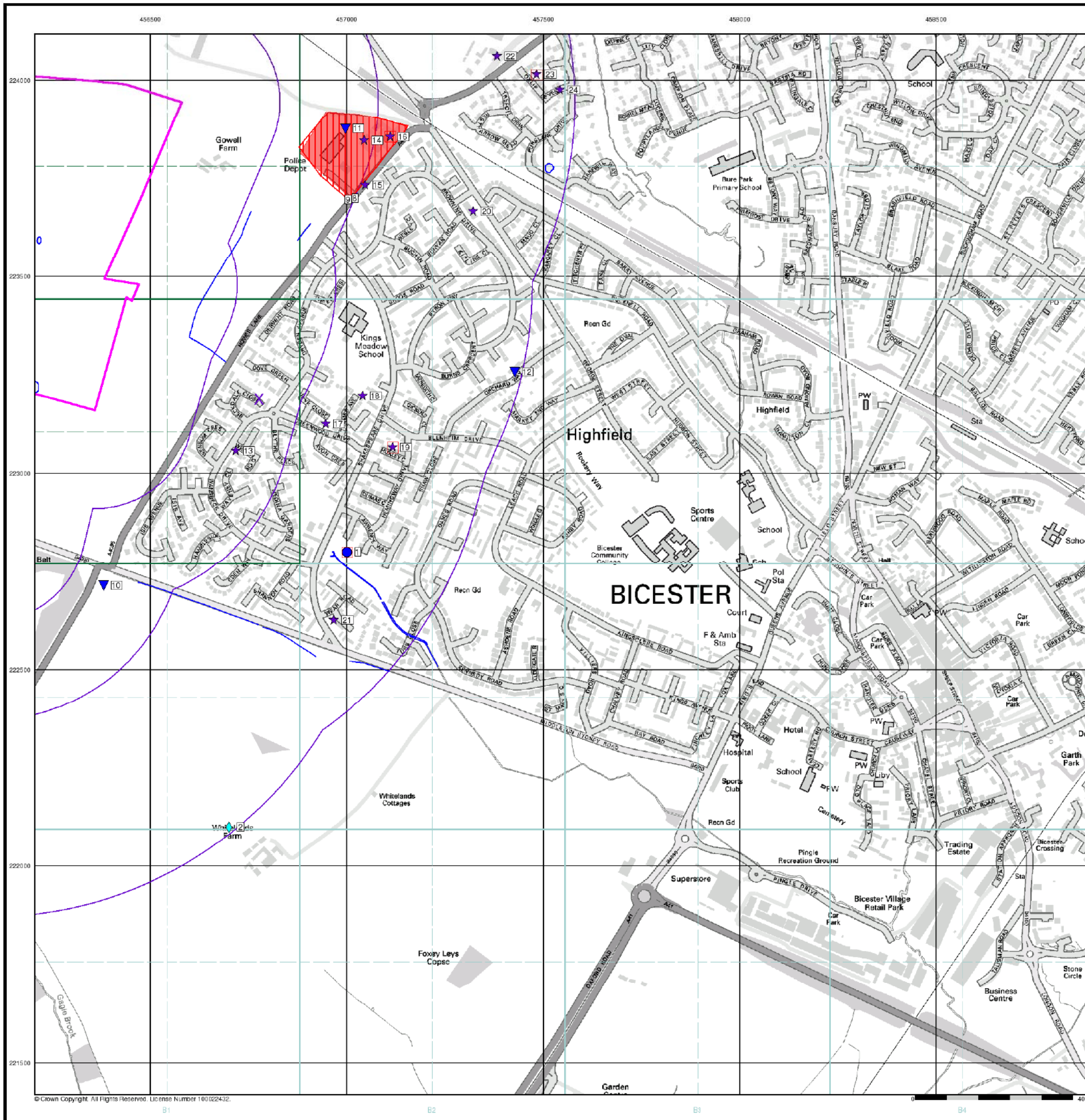


**Order Details**

Order Number: 62370009\_1\_1  
 Customer Ref: EED14995-100  
 National Grid Reference: 456780, 223190  
 Slice: B  
 Site Area (Ha): 90.42  
 Search Buffer (m): 1000

**Site Details**  
 Himley Village

**Landmark** Information Group  
 Tel: 0844 844 9952  
 Fax: 0844 844 9951  
 Web: www.envirocheck.co.uk



© Crown Copyright. All Rights Reserved. License Number 1001022432.



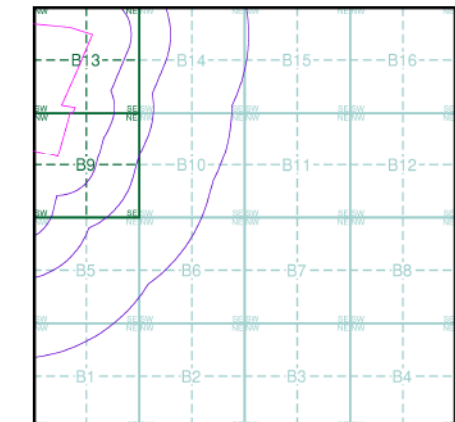
### General

- Specified Site
- Specified Buffer(s)
- Bearing Reference Point

### Agency and Hydrological (Flood)

- Extreme Flooding from Rivers or Sea without Defences (Zone 2)
- Flooding from Rivers or Sea without Defences (Zone 3)
- Area Benefiting from Flood Defence
- Flood Water Storage Areas
- Flood Defence

### Flood Map - Slice B



### Order Details

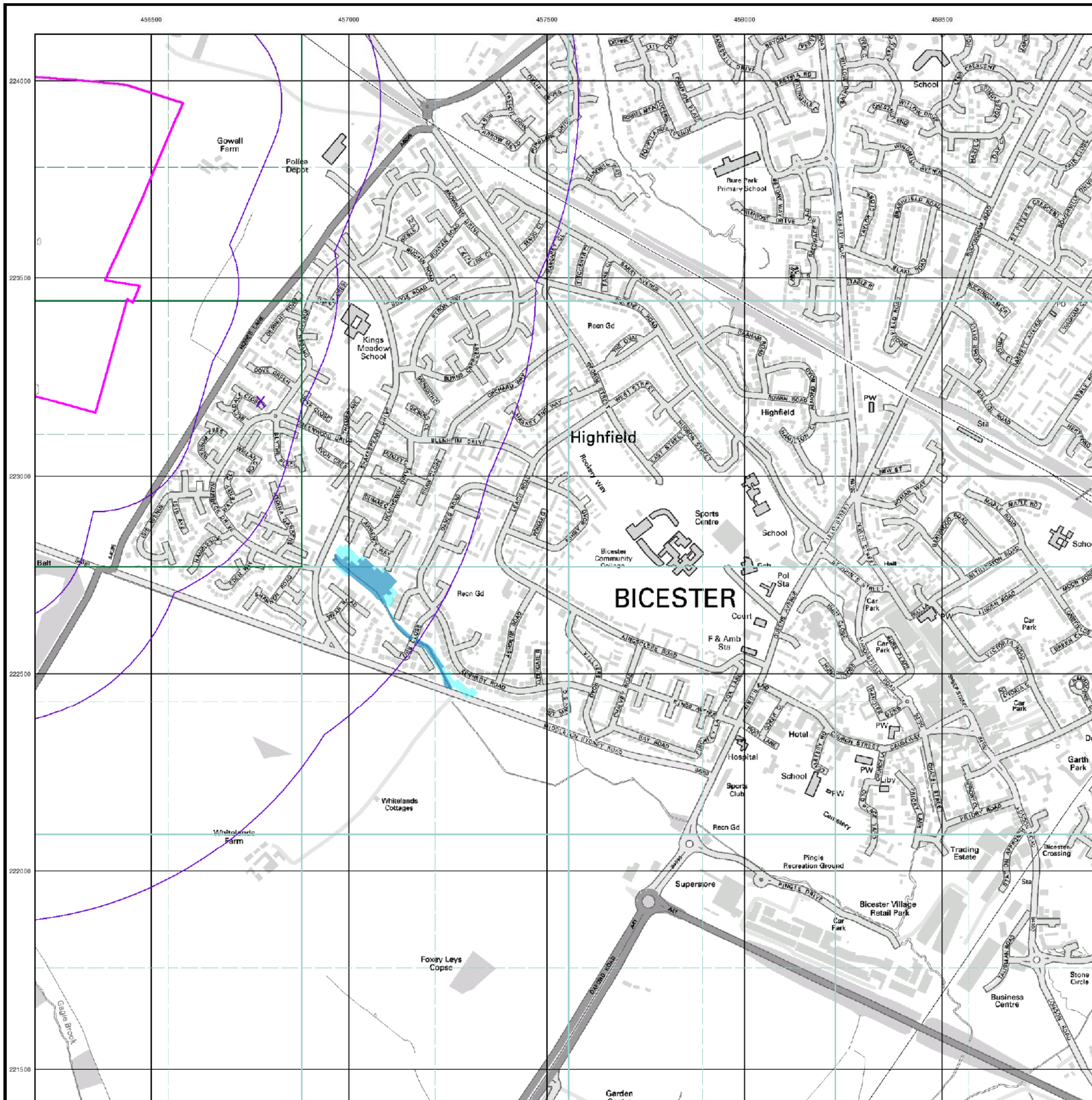
Order Number: 62370009\_1\_1  
 Customer Ref: EED14995-100  
 National Grid Reference: 456780, 223190  
 Slice: B  
 Site Area (Ha): 90.42  
 Search Buffer (m): 1000

### Site Details

Himley Village



Tel: 0844 844 9952  
 Fax: 0844 844 9951  
 Web: www.envirocheck.co.uk



© Crown Copyright. All Rights Reserved. License Number 100022432.