








-  Site Boundary
-  NW Bicester EcoTown Site (Masterplan)
-  Cumulative Schemes - Approved
-  Cumulative Schemes - Pending
-  Cumulative Schemes - Under Construction
-  Cumulative Schemes - Yet to be Submitted
-  NW Bicester Link Road

	Development	Application #
1	Exemplar	10/1780/HYBRID
2	Kingsmere Phase 1 (SW Bicester)	06/00967/OUT
3	Caversfield (RAF Bicester)	11/00151/F
4	NE Bicester Business Park (Care Home)	13/00372/OUT
5	Bicester Village Phase 4	12/01209/F
6	Graven Hill	11/01494/OUT
7	Kingsmere Phase 2 (SW Bicester)	13/00847/OUT
8	Tesco (Part of the Proposed Bicester Business Park)	12/01193/F
9	NW Bicester Application 1 (North of Railway)	14/01384/OUT
10	NW Bicester Application 2 (South of Railway)	14/01641/OUT
11	NW Bicester Business Park	14/01675/OUT
12	NW Bicester Link Road	14/01968/F
13	Land at Bure Place Car Park	07/0042/F
14	Former RAF Bicester	
15	Bicester Gateway	
16	South East Bicester	
17	Land Between Birmingham London Rail Line And Garay Drive Bicester	14/00008/SCOP
18	On The North East Side Of Garay Drive Bicester	14/00009/SCOP

Project Details | EED14995-100: Himley Village  
 Figure Title | Figure 19.1: Cumulative Scheme Plan  
 Figure Ref | EED14995-100\_GR\_ES\_19.1A  
 Date | 2014  
 File Location | \\nt-incs\weed\projects\eed14995\100\graphics\issued figures