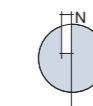
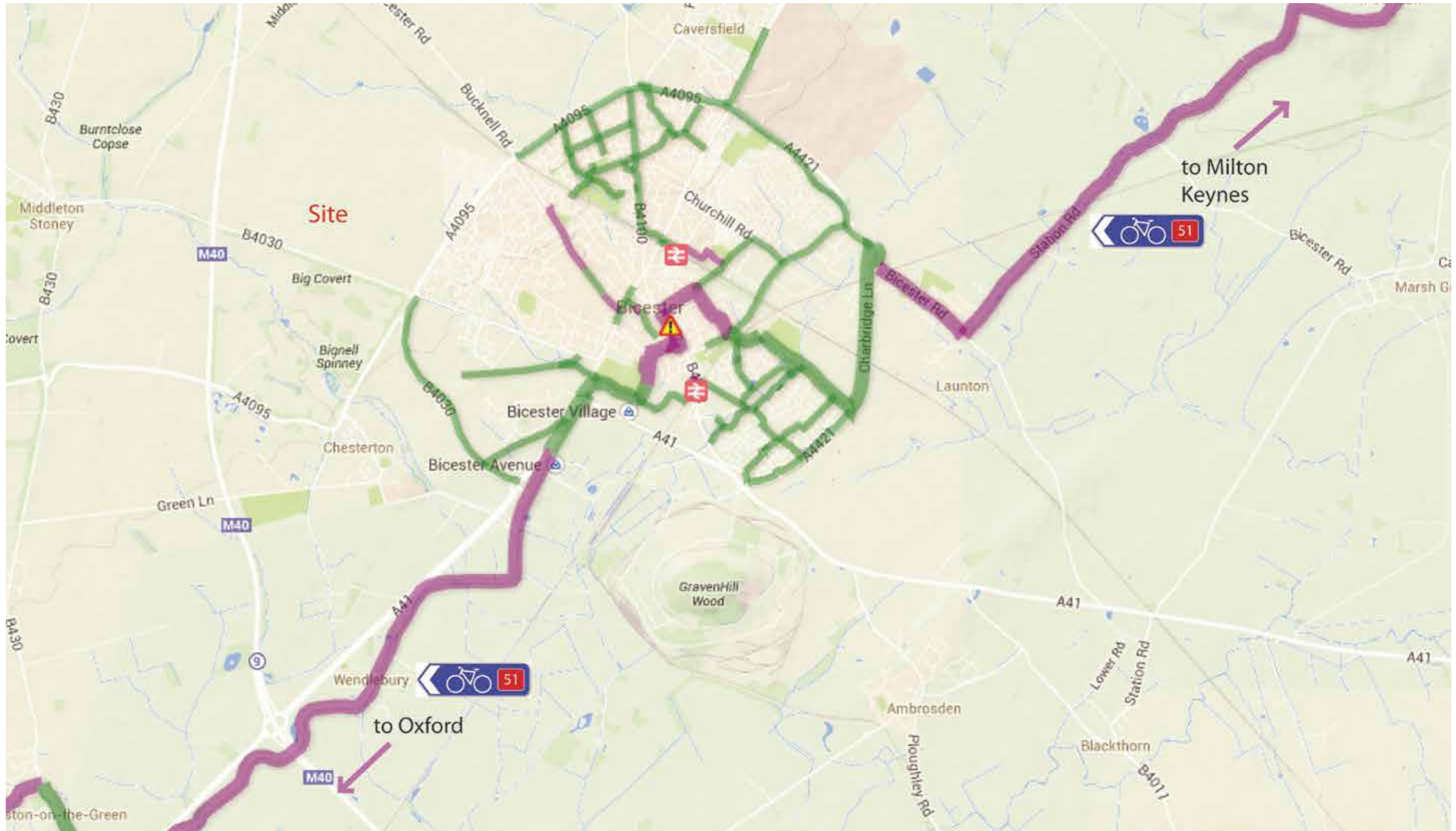


- Public Footpath
- +++++ Public Bridleway
- v-v-v- Road Used as Public Path
(To be redesignated under Countryside & Rights of Way Act 2000, section 47, to Restricted Byway.)
- v-v-v- Byway Open to all Traffic
- County Boundary
- District Boundary
- Parish Boundary
- (where shown) Right of Way either crosses administrative boundary, reaches terminus or changes status.

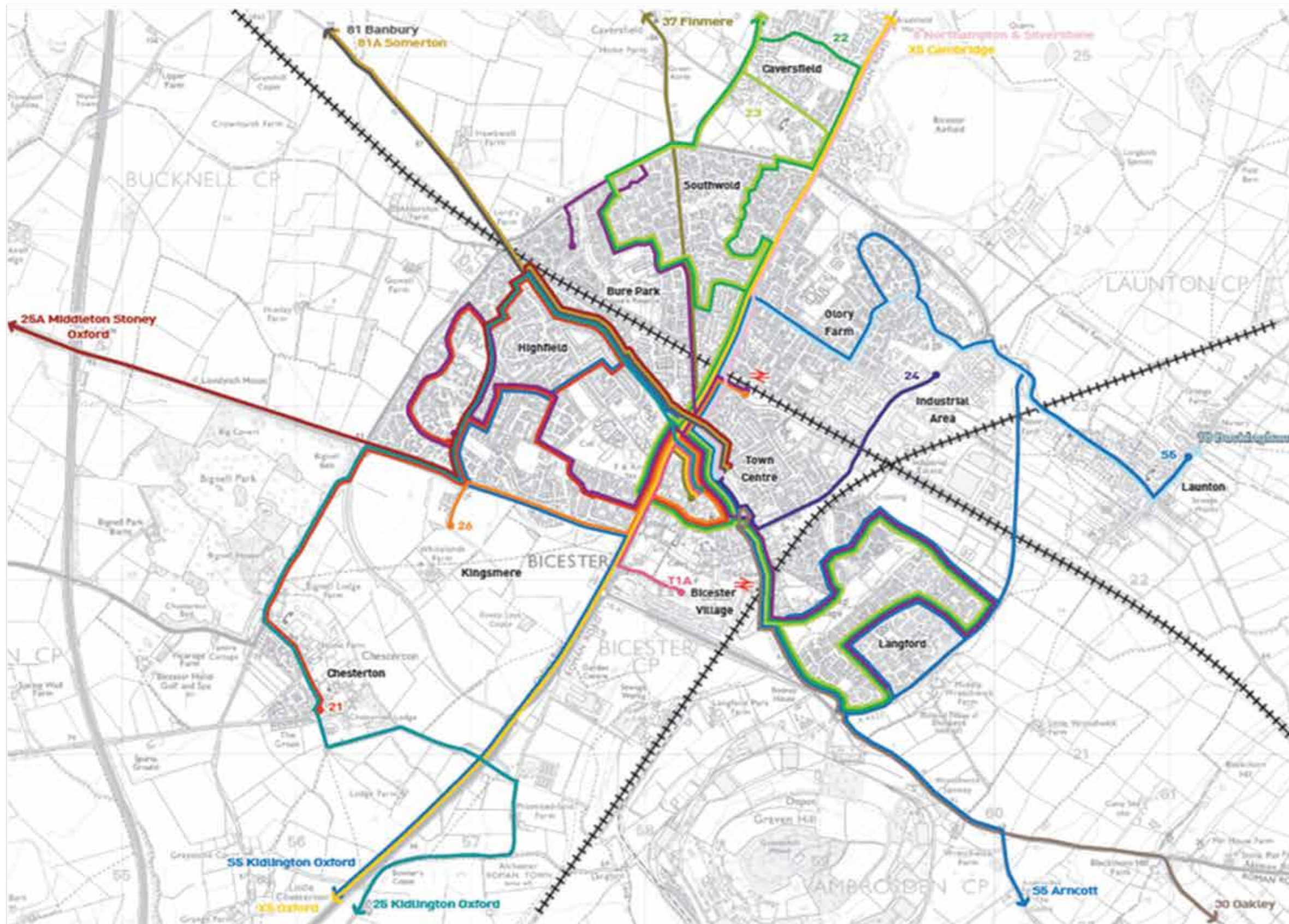


Project Details	EED14995-100: Himley Village
Figure Title	Figure 8.3: Definitive Map of Public Rights of Way
Figure Ref	EED14995-100_GR_ES_8.3A
Date	2014
File Location	\\nt-lncs\weed\projects\eed14995\100\graphics\es\issued figures



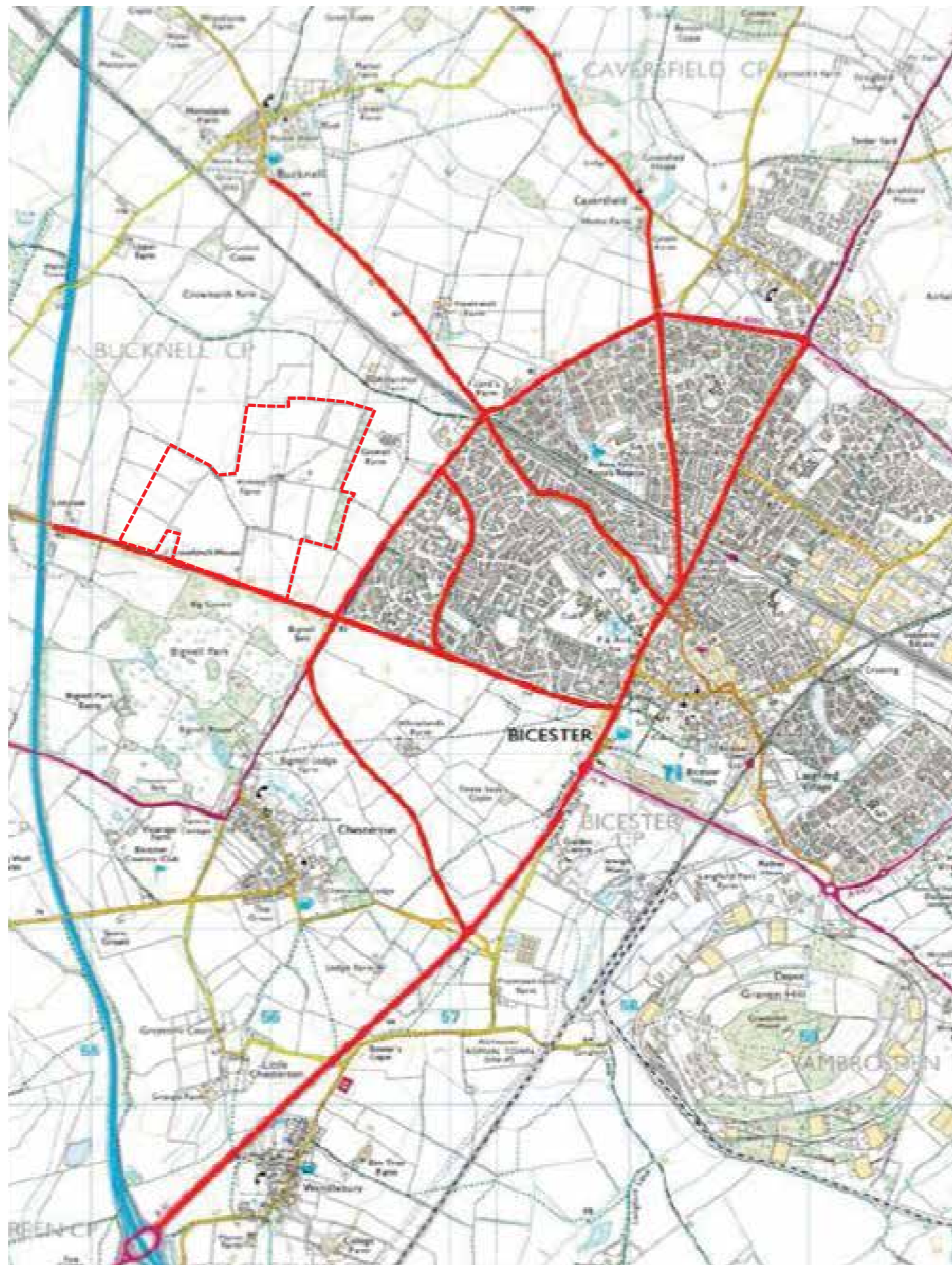
- On Road Traffic
- Traffic Free Route

Project Details	EED14995-100: Himley Village
Figure Title	Figure 8.4: National Cycle Network
Figure Ref	EED14995-100_GR_ES_8.4A
Date	2014
File Location	\\nt-lncsl\weed\projects\eed14995\100\graphics\es\issued figures

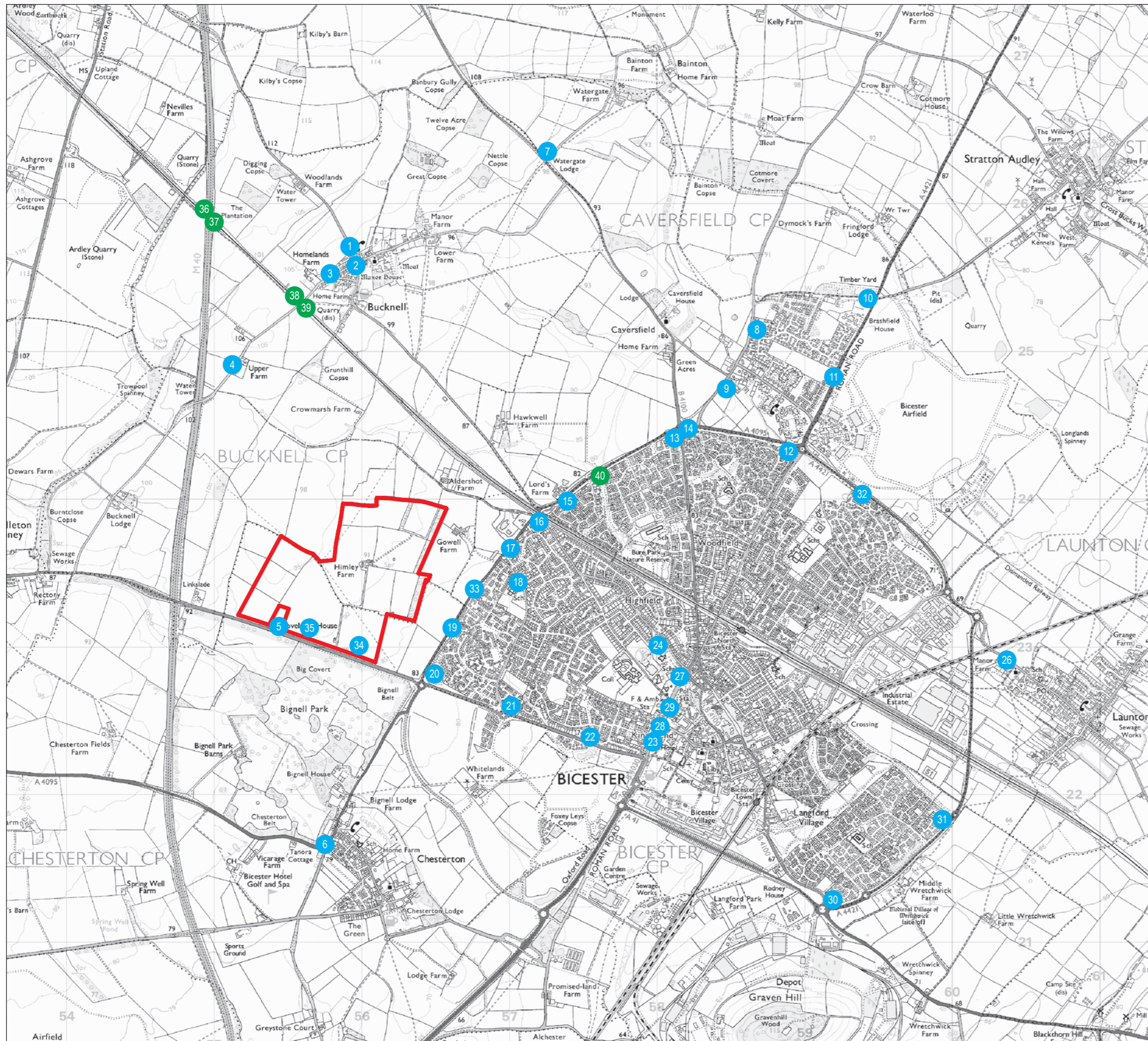


Key			
	Railway		Bus Route 22
	Bus Route 8		Bus Route 23
	Bus Route 18		Bus Route 24
	Bus Route 21		Bus Route 25A
	Bus Route 25		Bus Route 26
	Bus Route 30		Bus Route 37
	Bus Route 81		Bus Route 81A
	Bus Route T1A		Bus Route XS
	Bus Route S5		Taxi Bus

Project Details	EED14995-100: Himley Village
Figure Title	Figure 8.5: Existing Bus Services
Figure Reference	EED14995-100_GR_ES_8.5A
File Location	\\nt-lncs\weed\projects\eed14995\100\graphics\es\issued figures



Project Details	EED14995-100: Himley Village
Figure Title	Figure 8.6: Personal Injury Accident Area Data
Figure Ref	EED14995-100_GR_ES_8.6A
Date	2014
File Location	\\nt-lncs\weed\projects\eed14995\100\graphics\es\issued figures



- Site Boundary
- Ecological Sensitive Receptors
- Sensitive Receptors

Project Details	EED14995-100: Himley Village
Figure Title	Figure 9.1: Site Plan and Receptor Locations
Figure Ref	EED14995-100_GR_ES_9.1A
Date	2014
File Location	\\nt-incs\weed\projects\eed14995\100\graphics\issued figures