

## 05.1 Himley Green

### 5.1.3 Landscape Character

#### Village Green


- Play spaces and ball courts will offer opportunities for structured and informal play for all.
- Orchards with long meadow grass will line the borders and hedgerows.
- Paths that connect to the wider movement routes will bring people through the green.
- The village pub will have a terrace backing onto the green.
- The school will hold events and markets.
- The Village Green will also be home to regular events, fetes and farmers markets, run by HFLT.

#### The HFLT will be a hive of activity

- Offices and workshops will overlook a yard with processing units, storage sheds, composting bays and greenhouses.
- Stretching out from this hub will be intensive growing areas of plants and vegetables.
- Moving away from the hub the character changes to fields with crops and tree stock, with intensive orchards on the periphery.



## 05.1 Himley Green



View along primary road towards Village Green and school

# 05.1 Himley Green

Green connections along hedgerow corridors

Village Green

Local pub / community facilities

Primary school





# 05

## 5.2 Himley Fields

- 5.2.1 Developing the Place
- 5.2.2 Neighbourhood Character
- 5.2.3 Landscape Character

## 05.2 Himley Fields

### 5.2.1 Developing the Place

To the north of the Village centre lies Himley Fields. Here the neighbourhood character seeks to reflect its location - the large expanse of playing fields to the north, the close proximity of the local facilities of the Boulevard and the primary and secondary routes which dissect this area.

The diagrams below show a number of options we have explored to attempt to reflect these characteristics and also weave into the Himley Green and Himley Woods to the south.



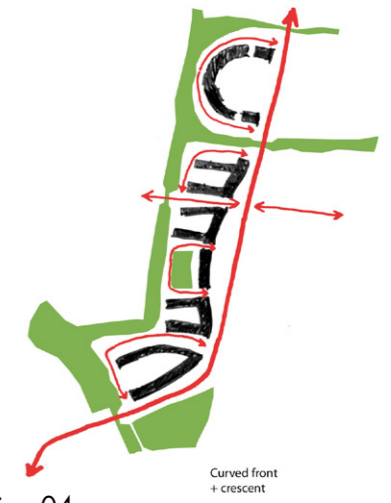
Option 01  
Distinct main road front  
and tertiary streets loops



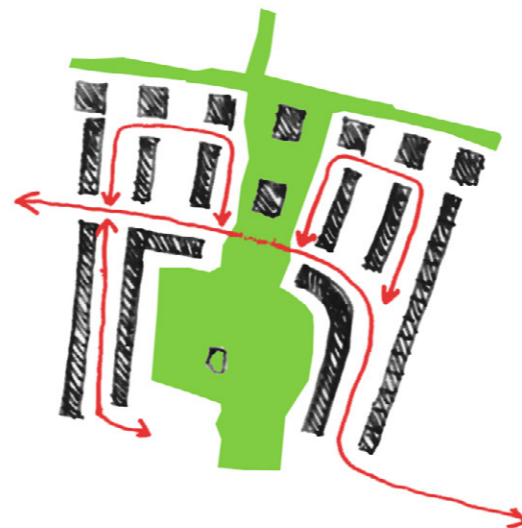
Option 02  
Public GI courts  
and tertiary streets loops



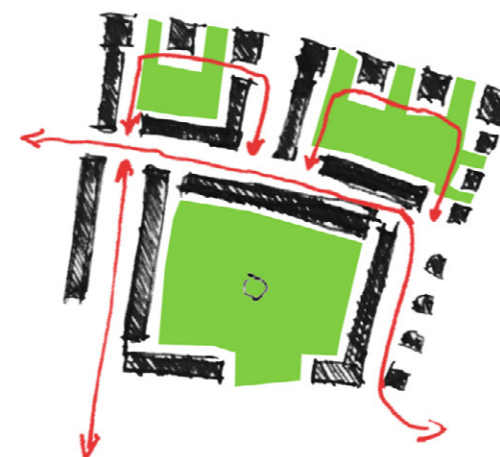
Option 03  
Promenade edge vs Main street  
and cul-de-sac accesses



Option 04  
Curved front  
increasing public space



Option 03  
North-south GI connection  
and two tertiary street loops



Option 02  
Three courtyards  
and two tertiary street loops



Option 06  
East-west GI connection  
and single tertiary loop