





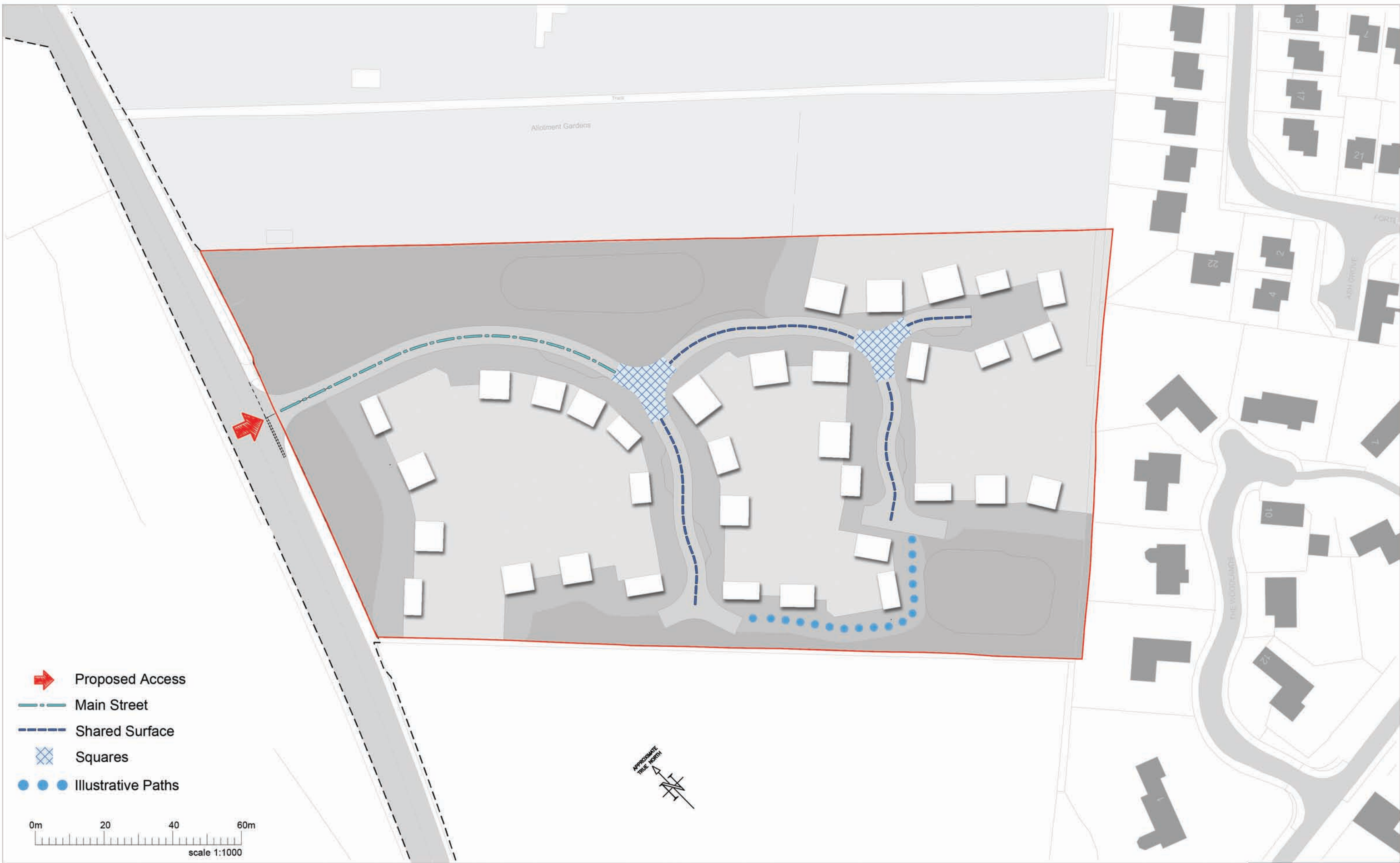
Two Storey








LAND AT CHESTERTON, OXFORDSHIRE - MASSING PLAN - (1:1000 A3)

September 2014





-  Proposed Access
-  Main Street
-  Shared Surface
-  Squares
-  Illustrative Paths



LAND AT CHESTERTON, OXFORDSHIRE - MOVEMENT PLAN - (1:1000 A3)

September 2014