



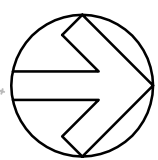
EXISTING 0.9mØ
CULVERT

EXISTING DITCH ACCOMODATING HIGHWAY
RUN OFF





EXISTING BRICK ARCH CULVERT

EXISTING SPRING ISSUE

EXISTING 1.6m x 1.2m
BOX CULVERT



KEY

-  EXISTING ALIGNMENT OF PINGLE BROOK
-  FLOOD PLAIN EXTENT
-  PINGLE BROOK CROSS SECTION LOCATIONS
-  EXISTING CULVERT



TITLE:
**MODELLED EXISTING 100 YEAR
FLOOD PLAIN EXTENT**

REPRODUCED FROM THE ORDNANCE
SURVEY MAP WITH THE PERMISSION
OF THE CONTROLLER OF HER
MAJESTY'S STATIONERY OFFICE.
LICENCE No. 100016037. CROWN
COPYRIGHT RESERVED.

FIGURE 7