




KEY:

-  SITE SURFACE WATER FLOW DIRECTION
-  PROPOSED REALIGNMENT OF PINGLE BROOK
-  PROPOSED STORAGE PONDS, WITH TOTAL AREA OF 2 HECTARES



DO NOT SCALE

REV	DATE	BY	DESCRIPTION	CHK	APP
C	NOT ISS	RJM	REVISED PONDS FOR REVISED MASTERPLAN	MHW	SFH
B	24/03/06	GC	REVISED TO FRA POND LOCATIONS	MHW	SFH
A	06/12/05	GC	POND LOCATIONS REVISED	MHW	SFH

INFORMATION

CLIENT:
Mounbatten House, Basing View, Basingstoke, Hampshire RG21 4HU
Tel: +44 (0)1256 318800 Fax: +44 (0)1256 318700
<http://www.wspgroup.com>

ARCHITECT:
COUNTRYSIDE PROPERTIES
TERENCE O'ROURKE

PROJECT:
SOUTH WEST BICESTER

TITLE:
PROPOSED STORAGE POND LAYOUT



SCALE @ A3: 1:10000	CHECKED: MHW	APPROVED: SFH
CAD FILE: 1546-D-001	DESIGN/DRAWN: GC	DATE: AUG 05
PROJECT No.: 1546	DRAWING No.: 1546/D/001	REV.: C

© WSP Group plc

REPRODUCED FROM THE ORDINANCE SURVEY MAP WITH THE PERMISSION OF THE CONTROLLER OF HER MAJESTY'S STATIONERY OFFICE. LICENCE No. 100016037. CROWN COPYRIGHT RESERVED.