

Bicester South West archaeological evaluation: Site location

Figure 1

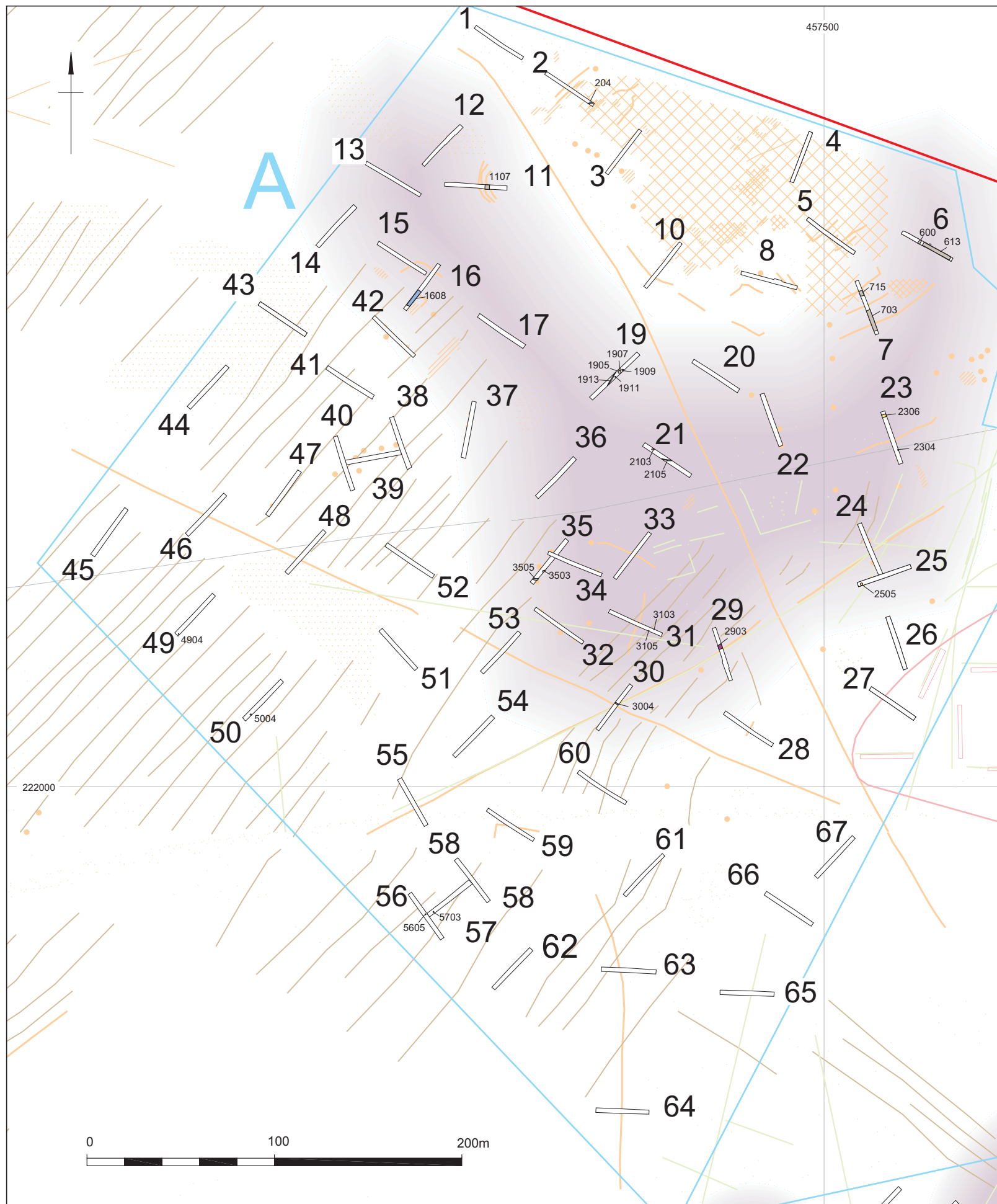


Plate 1. Area A north



Plate 2. Area A west



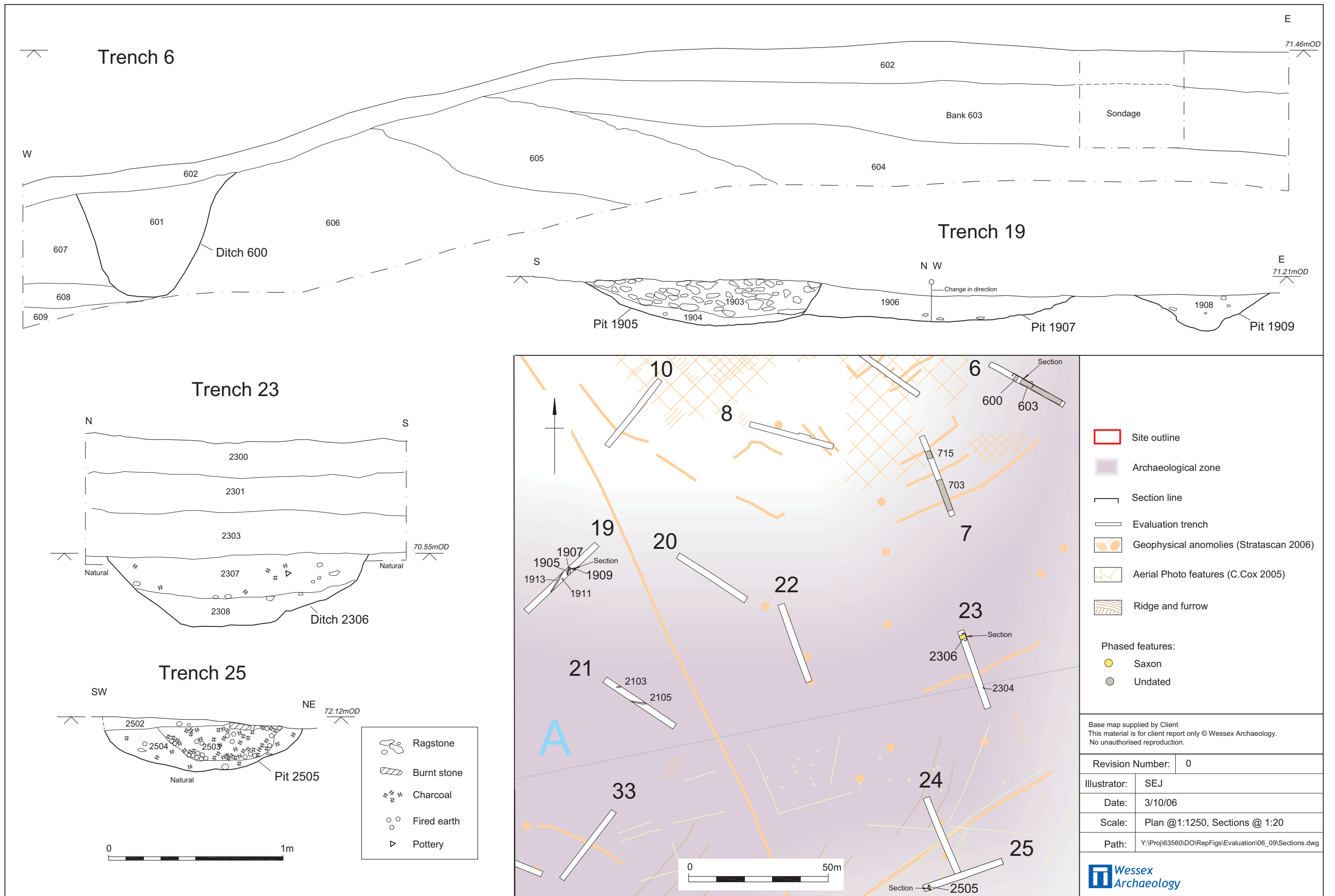
Plate 3. Area A east

- Site outline
 - Proposed archaeological evaluation area
 - Evaluation trench
 - Archaeological zone
 - Geophysical anomalies (Stratascan 2006)
 - Aerial Photo features (C.Cox 2005)
 - Ridge and furrow
- Phased features:
- Late Iron Age
 - Saxon
 - Medieval
 - Post-medieval/Modern
 - Undated

Base map supplied by Client
 This material is for client report only © Wessex Archaeology.
 No unauthorised reproduction.

Revision Number:	0
Illustrator:	SEJ
Date:	28/09/06
Scale:	1:2500
Path:	Y:\Proj\63560\DO\RepFigs\Evaluation\06_09\Base.dwg

Area A trench location plan (Trenches 1-8, 10-17 & 19-67) with Plates 1 to 3



Area A. Plans and sections of selected features from Trenches 6, 19, 23 and 25

Figure 3




Plate 4. Middle Bronze Age palstave



Plate 5. Pre-excavation view of ring-ditch in Trench 79



Plate 6. General view of Area B

- Site outline
- Proposed archaeological evaluation area
- Evaluation trench
- Archaeological zone
- Geophysical anomalies (Stratascan 2006)
- Aerial Photo features (C.Cox 2005)
- Ridge and furrow

Phased features:

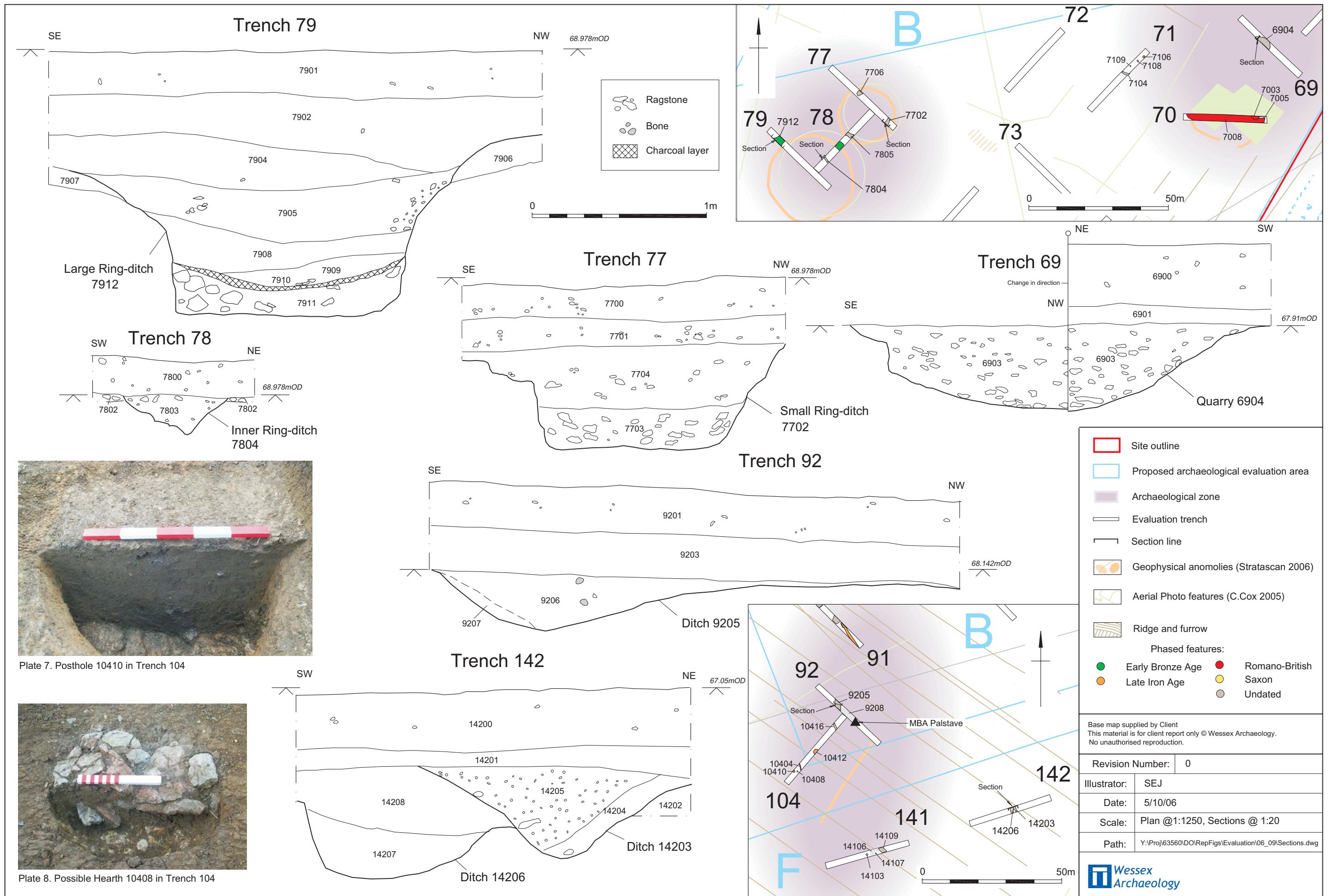
- Early Bronze Age
- Late Iron Age
- Romano-British
- Saxon
- Medieval
- Post-medieval
- Undated

- ▲ Prehistoric find

Base map supplied by Client
This material is for client report only © Wessex Archaeology.
No unauthorised reproduction.

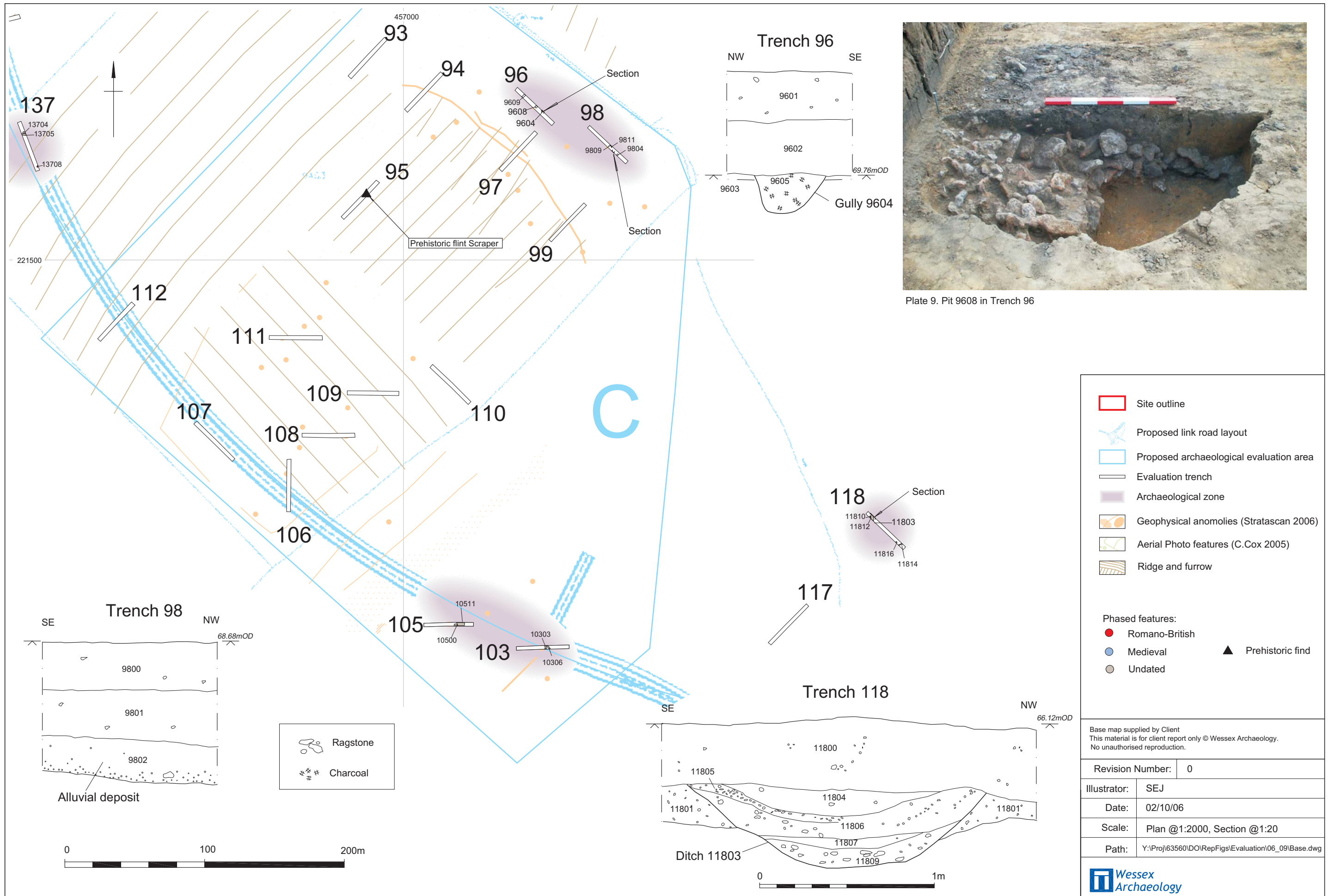
Revision Number:	0
Illustrator:	SEJ
Date:	5/10/06
Scale:	Plan @1:2000, Section @1:20
Path:	Y:\Proj\63560\DO\RepFigs\Evaluation\06_09\Base.dwg

Areas B and F trench location (Trenches 68-92, 100-102, 104 & 138-143) with Plates 4-6 and representative section through deep colluvium in Trench 82



Plans and sections of selected features from Area B and F with Plates 7 & 8

Figure 5



Area C trench location (Trenches 93-99, 103, 105-112, 117-8 & 137) with Plate 9 and selected sections from Trenches 96, 98 and 118

Figure 6

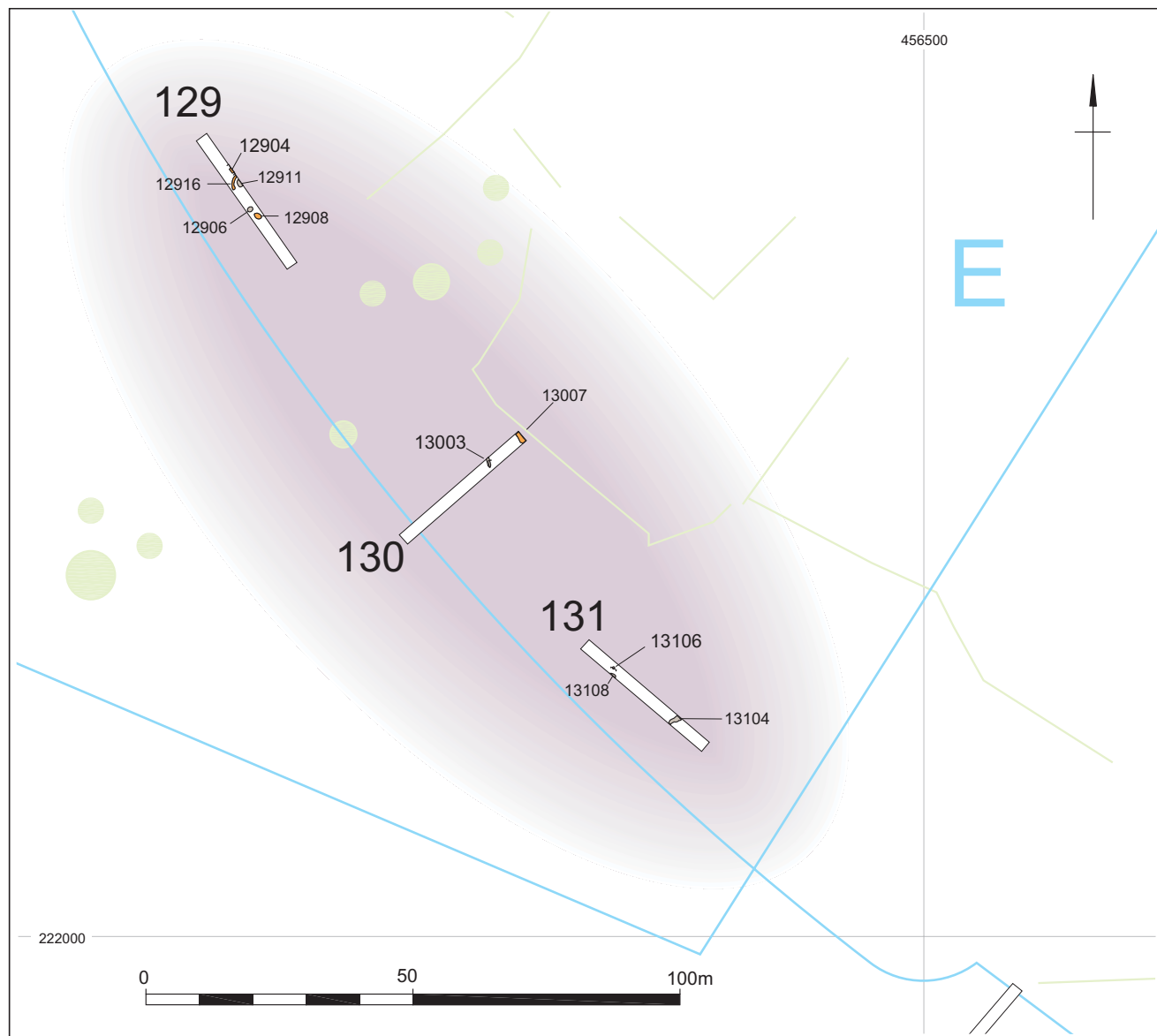


Plate 10. General view of Trench in Area E

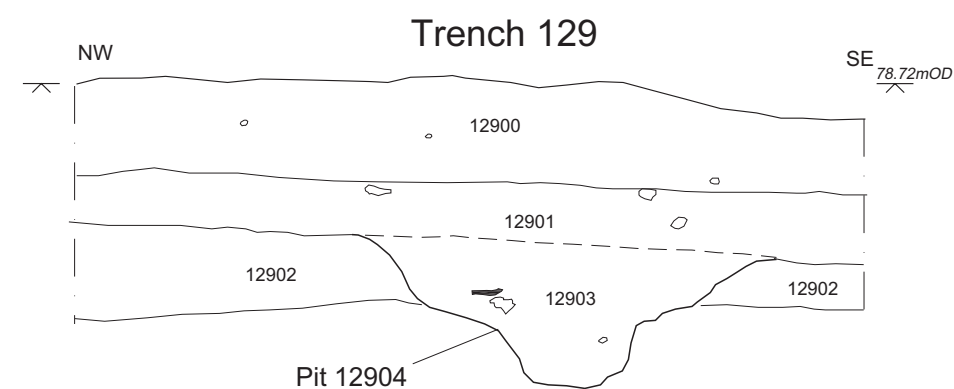


Plate 11. Section through Ditch 13003 in Trench 130

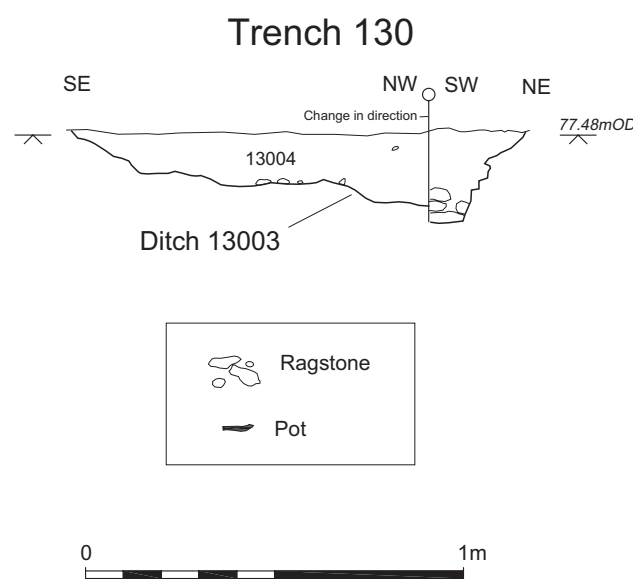
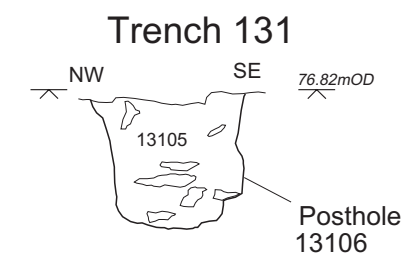


Plate 12. Pit 13108 in Trench 131



- Site outline
- Proposed archaeological evaluation area
- Evaluation trench
- Archaeological zone
- Geophysical anomalies (Stratascan 2006)
- Aerial Photo features (C.Cox 2005)
- Ridge and furrow

Phased features:

- Early Bronze Age
- Late Iron Age
- Romano-British
- Saxon
- Medieval
- Undated

Base map supplied by Client
This material is for client report only © Wessex Archaeology.
No unauthorised reproduction.

Revision Number:	0
Illustrator:	SEJ
Date:	02/10/06
Scale:	Plan @1:1250, Sections @1:20
Path:	Y:\Proj\63560\DO\RepFigs\Evaluation\06_09\Base.dwg

