



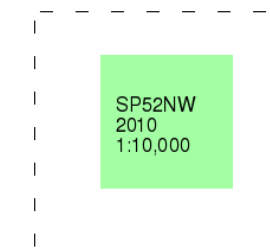
### 10k Raster Mapping

Published 2010

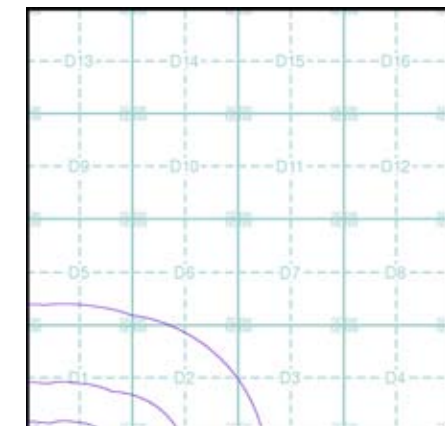
Source map scale - 1:10,000

The historical maps shown were produced from the Ordnance Survey's 1:10,000 colour raster mapping. These maps are derived from Landplan which replaced the old 1:10,000 maps originally published in 1970. The data is highly detailed showing buildings, fences and field boundaries as well as all roads, tracks and paths. Road names are also included together with the relevant road number and classification. Boundary information depiction includes county, unitary authority, district, civil parish and constituency.

### Map Name(s) and Date(s)



### Historical Map - Slice D



### Order Details

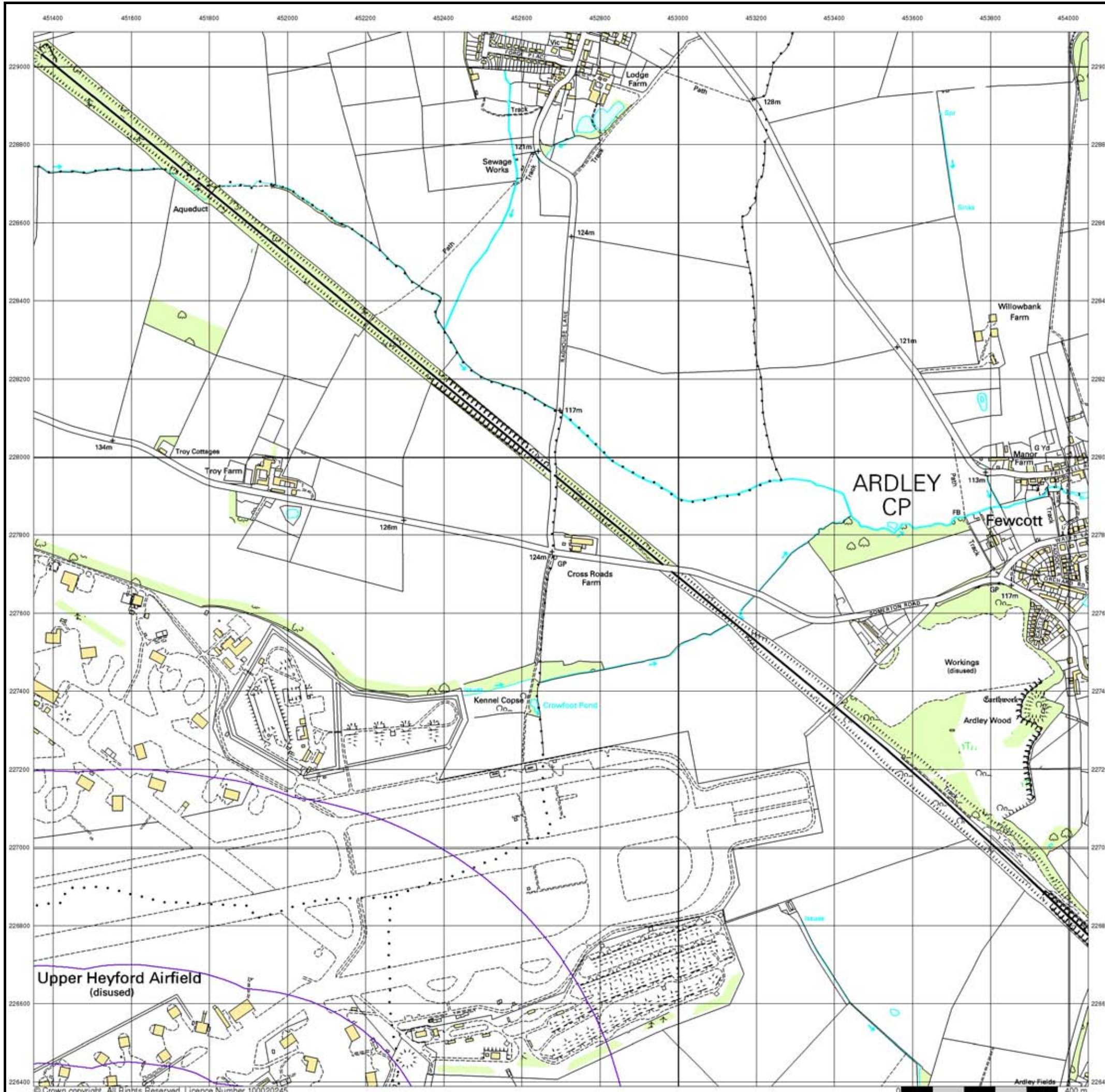
Order Number:	31993967_1_1
Customer Ref:	10658
National Grid Reference:	451980, 226740
Slice:	D
Site Area (Ha):	76.28
Search Buffer (m):	1000

### Site Details

Site at, Upper Heyford Airfield, Oxfordshire



Tel:	0844 844 9952
Fax:	0844 844 9951
Web:	www.envirocheck.co.uk



© Crown copyright. All Rights Reserved. Licence Number 100020245.

# Historical Mapping Legends

## Ordnance Survey County Series 1:10,560

	Gravel Pit		Sand Pit		Other Pits
	Quarry		Shingle		Orchard
	Osiers		Reeds		Marsh
	Mixed Wood		Deciduous		Brushwood
	Fir		Furze		Rough Pasture
	Arrow denotes flow of water		Trigonometrical Station		
	Site of Antiquities		Bench Mark		
	Pump, Guide Post, Signal Post		Well, Spring, Boundary Post		
	<b>-285</b> Surface Level				
	Sketched Contour		Instrumental Contour		
	Main Roads		Minor Roads		
	Sunken Road		Raised Road		
	Road over Railway		Railway over River		
	Railway over Road		Level Crossing		
	Road over River or Canal		Road over Stream		
	Road over Stream				
	County Boundary (Geographical)				
	County & Civil Parish Boundary				
	Administrative County & Civil Parish Boundary				
	County Borough Boundary (England)				
	County Burgh Boundary (Scotland)				
	Rural District Boundary				
	Civil Parish Boundary				

## Ordnance Survey Plan 1:10,000

	Chalk Pit, Clay Pit or Quarry		Gravel Pit
	Sand Pit		Disused Pit or Quarry
	Refuse or Slag Heap		Lake, Loch or Pond
	Dunes		Boulders
	Coniferous Trees		Non-Coniferous Trees
	Orchard		Scrub
	Coppice		Heath
	Rough Grassland		Marsh
	Reeds		Saltings
	Building		Glasshouse
	Sloping Masonry		Pylon
	Electricity Transmission Line		Pole
	Cutting		Embankment
	Standard Gauge Multiple Track		Standard Gauge Single Track
	Siding, Tramway or Mineral Line		Narrow Gauge
	Geographical County		
	Administrative County, County Borough or County of City		
	Municipal Borough, Urban or Rural District, Burgh or District Council		
	Borough, Burgh or County Constituency Shown only when not coincident with other boundaries		
	Civil Parish Shown alternately when coincidence of boundaries occurs		
	BP, BS Boundary Post or Stone		Pol Sta Police Station
	Ch Church		PO Post Office
	CH Club House		PC Public Convenience
	F E Sta Fire Engine Station		PH Public House
	FB Foot Bridge		SB Signal Box
	Fn Fountain		Spr Spring
	GP Guide Post		TCB Telephone Call Box
	MP Mile Post		TCP Telephone Call Post
	MS Mile Stone		W Well

## 1:10,000 Raster Mapping

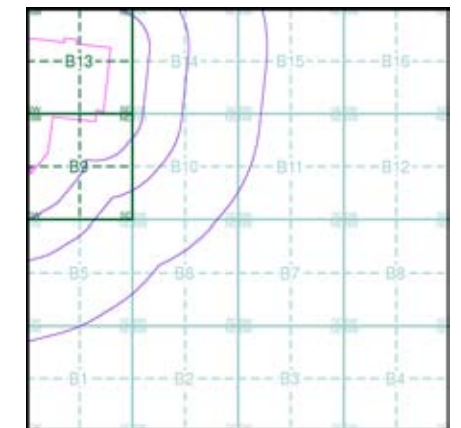
	Gravel Pit		Refuse tip or slag heap
	Rock		Rock (scattered)
	Boulders		Boulders (scattered)
	Shingle		Mud
	Sand		Sand Pit
	Slopes		Top of cliff
	General detail		Underground detail
	Overhead detail		Narrow gauge railway
	Multi-track railway		Single track railway
	County boundary (England only)		Civil, parish or community boundary
	District, Unitary, Metropolitan, London Borough boundary		Constituency boundary
	Area of wooded vegetation		Non-coniferous trees
	Non-coniferous trees (scattered)		Coniferous trees
	Coniferous trees (scattered)		Positioned tree
	Orchard		Coppice or Osiers
	Rough Grassland		Heath
	Scrub		Marsh, Salt Marsh or Reeds
	Water feature		Flow arrows
	MHW(S) Mean high water (springs)		MLW(S) Mean low water (springs)
	Telephone line (where shown)		Electricity transmission line (with poles)
	Bench mark (where shown)		Triangulation station
	Point feature (e.g. Guide Post or Mile Stone)		Pylon, flare stack or lighting tower
	Site of (antiquity)		Glasshouse
	General Building		Important Building



Historical Mapping & Photography included:

Mapping Type	Scale	Date	Pg
Oxfordshire	1:10,560	1884 - 1885	2
Oxfordshire	1:10,560	1900	3
Oxfordshire	1:10,560	1923	4
Historical Aerial Photography	1:10,560	1947	5
Ordnance Survey Plan	1:10,000	1955	6
Ordnance Survey Plan	1:10,000	1966	7
Ordnance Survey Plan	1:10,000	1982	8
Ordnance Survey Plan	1:10,000	1993	9
10K Raster Mapping	1:10,000	1999	10
10K Raster Mapping	1:10,000	2006	11
10K Raster Mapping	1:10,000	2010	12

## Historical Map - Slice B



## Order Details

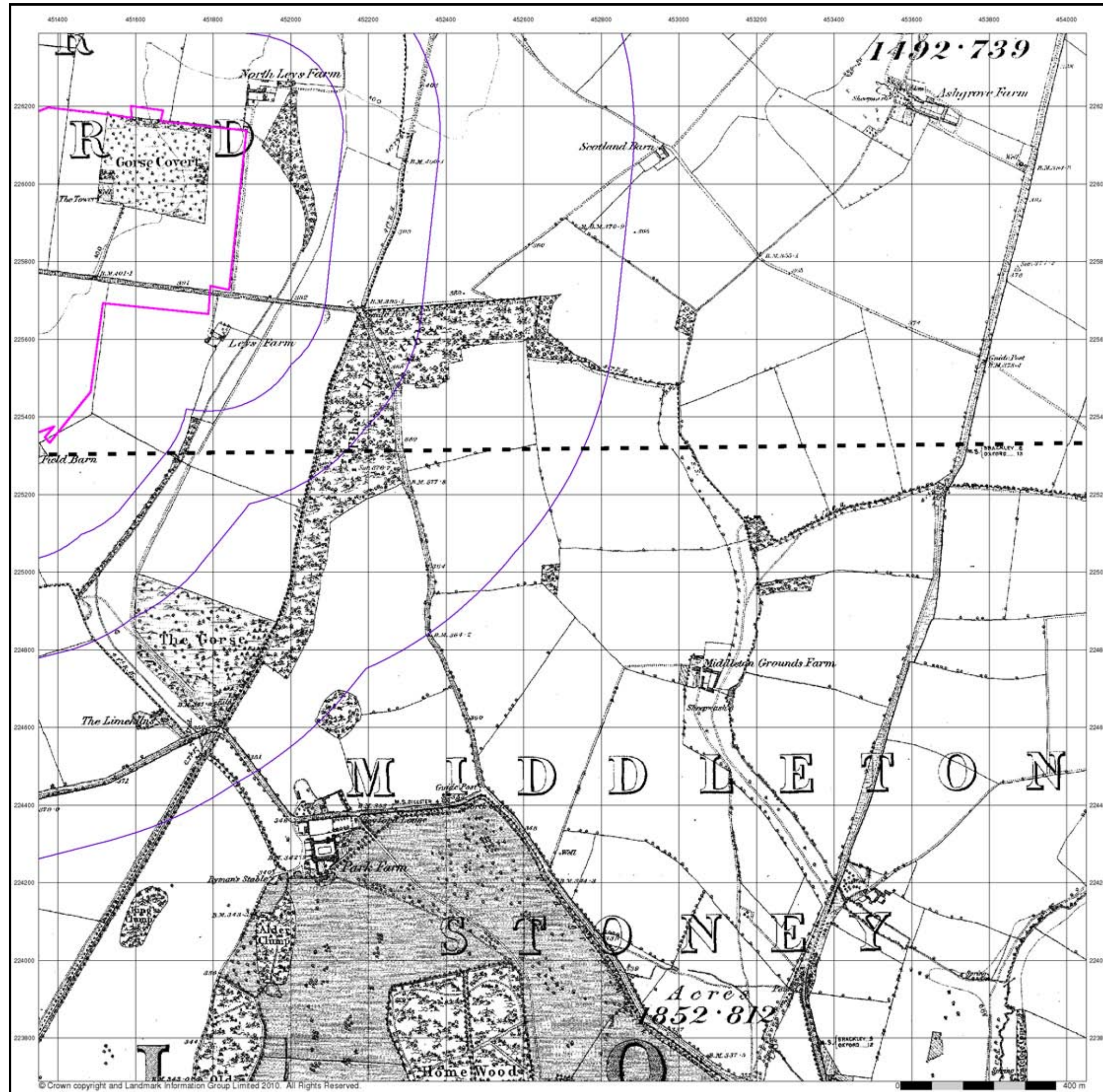
Order Number: 31993967\_1\_1  
 Customer Ref: 10658  
 National Grid Reference: 452020, 225510  
 Slice: B  
 Site Area (Ha): 76.28  
 Search Buffer (m): 1000

## Site Details

Site at, Upper Heyford Airfield, Oxfordshire



Tel: 0844 844 9952  
 Fax: 0844 844 9951  
 Web: www.envirocheck.co.uk



Oxfordshire

Published 1884 - 1885

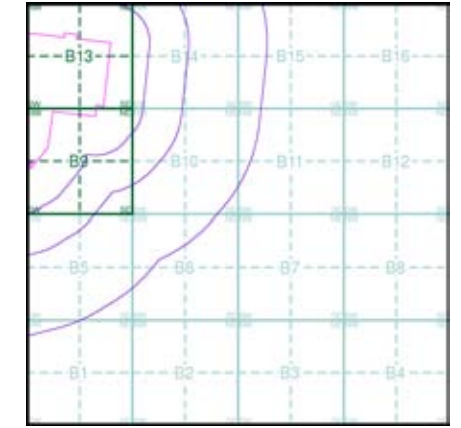
Source map scale - 1:10,560

The historical maps shown were reproduced from maps predominantly held at the scale adopted for England, Wales and Scotland in the 1840's. In 1854 the 1:2,500 scale was adopted for mapping urban areas; these maps were used to update the 1:10,560 maps. The published date given therefore is often some years later than the surveyed date. Before 1938, all OS maps were based on the Cassini Projection, with independent surveys of a single county or group of counties, giving rise to significant inaccuracies in outlying areas. In the late 1940's, a Provisional Edition was produced, which updated the 1:10,560 mapping from a number of sources. The maps appear unfinished - with all military camps and other strategic sites removed. These maps were initially overprinted with the National Grid. In 1970, the first 1:10,000 maps were produced using the Transverse Mercator Projection. The revision process continued until recently, with new editions appearing every 10 years or so for urban areas.

Map Name(s) and Date(s)

01600	1885	1:10,560
02200	1884	1:10,560

Historical Map - Slice B



Order Details

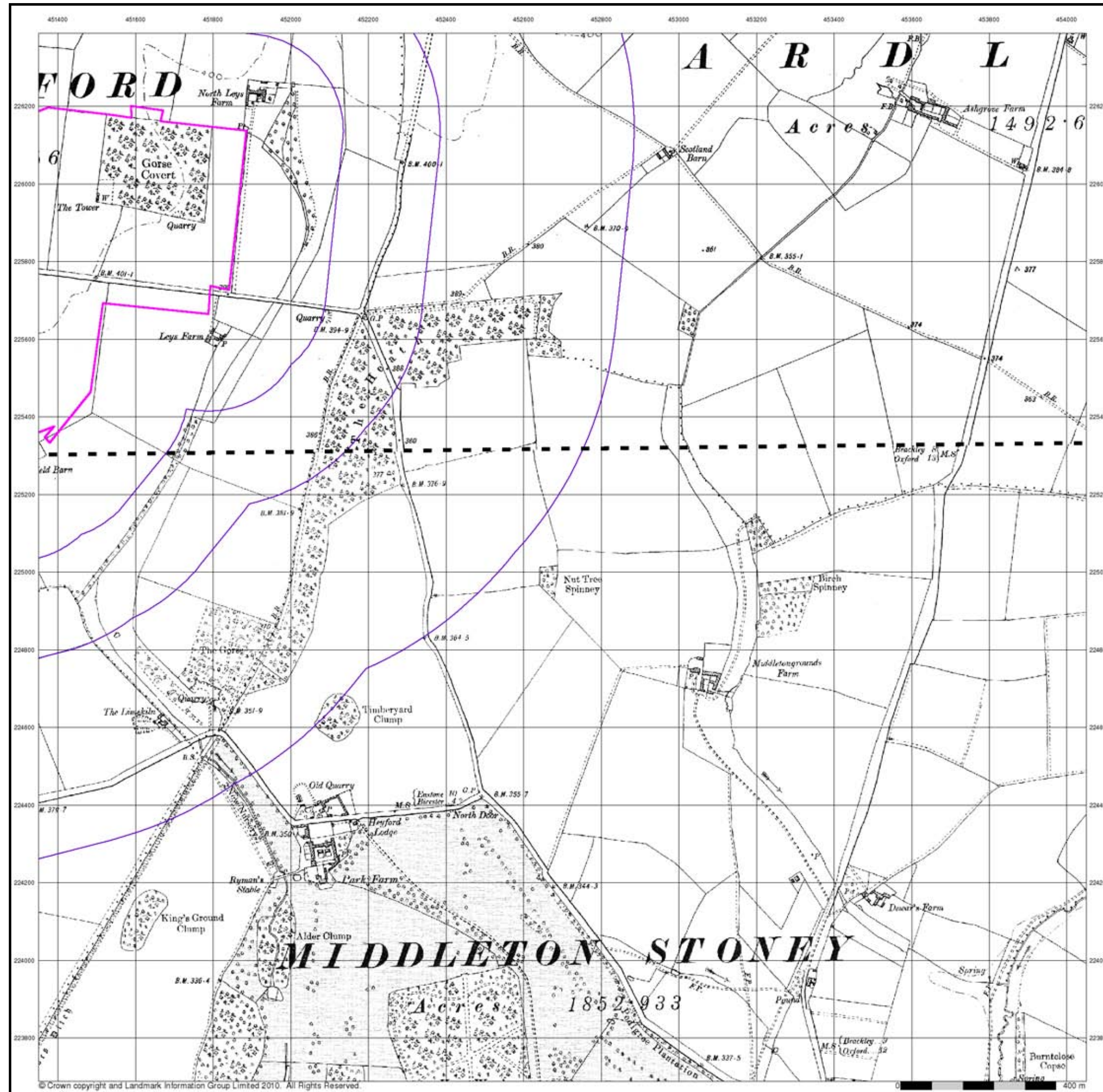
Order Number: 31993967\_1\_1  
 Customer Ref: 10658  
 National Grid Reference: 452020, 225510  
 Slice: B  
 Site Area (Ha): 76.28  
 Search Buffer (m): 1000

Site Details

Site at, Upper Heyford Airfield, Oxfordshire



Tel: 0844 844 9952  
 Fax: 0844 844 9951  
 Web: www.envirocheck.co.uk



Oxfordshire

Published 1900

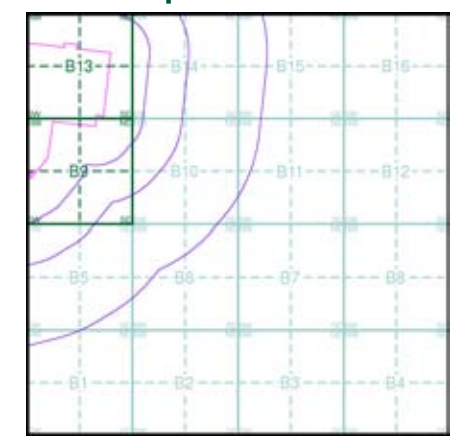
Source map scale - 1:10,560

The historical maps shown were reproduced from maps predominantly held at the scale adopted for England, Wales and Scotland in the 1840's. In 1854 the 1:2,500 scale was adopted for mapping urban areas; these maps were used to update the 1:10,560 maps. The published date given therefore is often some years later than the surveyed date. Before 1938, all OS maps were based on the Cassini Projection, with independent surveys of a single county or group of counties, giving rise to significant inaccuracies in outlying areas. In the late 1940's, a Provisional Edition was produced, which updated the 1:10,560 mapping from a number of sources. The maps appear unfinished - with all military camps and other strategic sites removed. These maps were initially overprinted with the National Grid. In 1970, the first 1:10,000 maps were produced using the Transverse Mercator Projection. The revision process continued until recently, with new editions appearing every 10 years or so for urban areas.

Map Name(s) and Date(s)

016SE	1900	1:10,560
022NE	1900	1:10,560

Historical Map - Slice B



Order Details

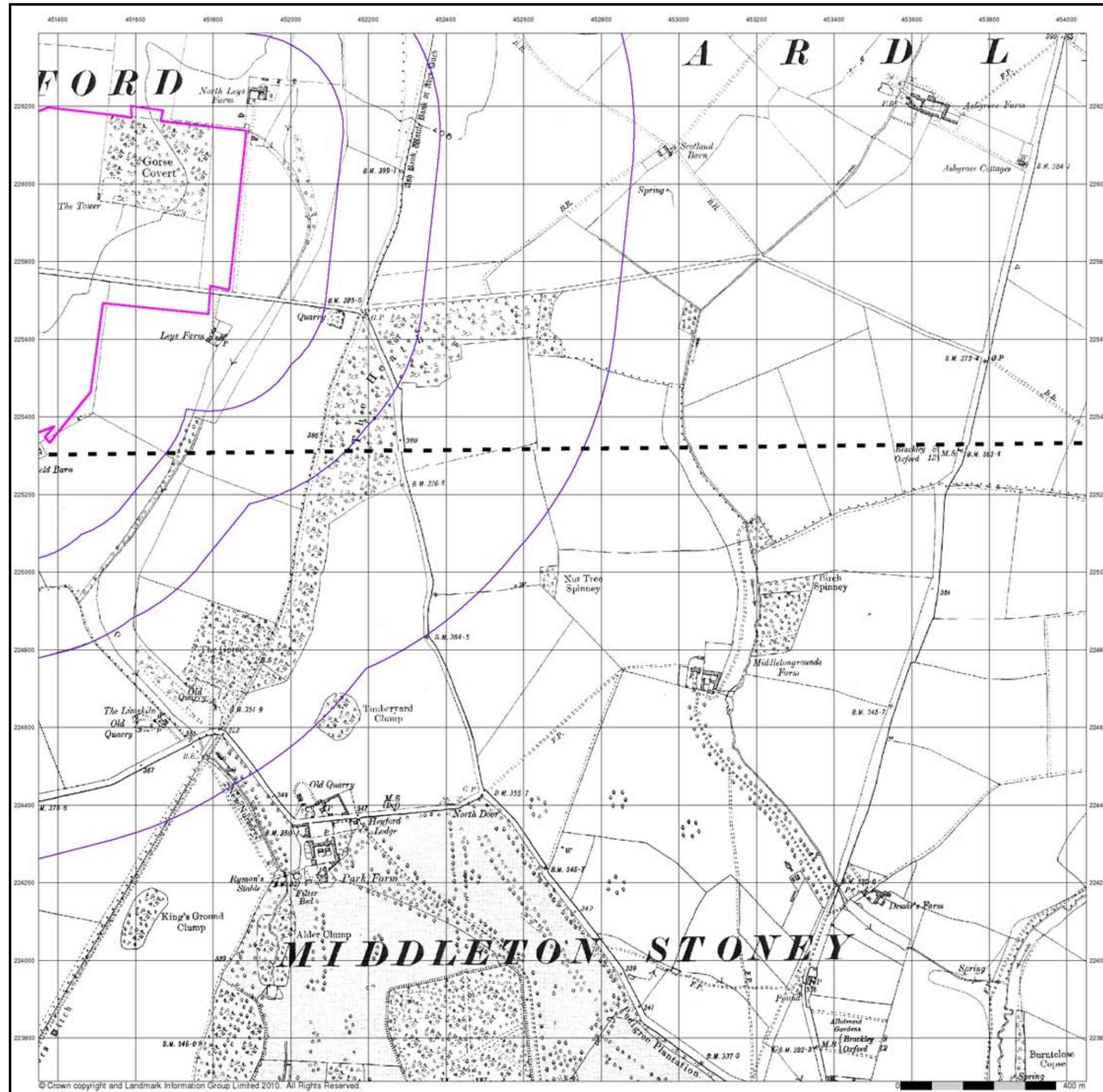
Order Number: 31993967\_1\_1  
 Customer Ref: 10658  
 National Grid Reference: 452020, 225510  
 Slice: B  
 Site Area (Ha): 76.28  
 Search Buffer (m): 1000

Site Details

Site at, Upper Heyford Airfield, Oxfordshire



Tel: 0844 844 9952  
 Fax: 0844 844 9951  
 Web: www.envirocheck.co.uk



Oxfordshire

Published 1923

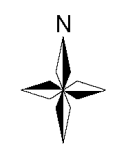
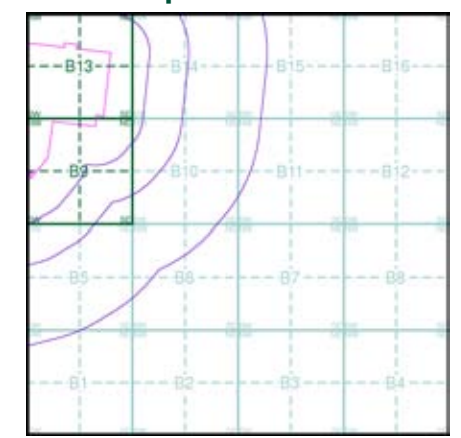
Source map scale - 1:10,560

The historical maps shown were reproduced from maps predominantly held at the scale adopted for England, Wales and Scotland in the 1840's. In 1854 the 1:2,500 scale was adopted for mapping urban areas; these maps were used to update the 1:10,560 maps. The published date given therefore is often some years later than the surveyed date. Before 1938, all OS maps were based on the Cassini Projection, with independent surveys of a single county or group of counties, giving rise to significant inaccuracies in outlying areas. In the late 1940's, a Provisional Edition was produced, which updated the 1:10,560 mapping from a number of sources. The maps appear unfinished - with all military camps and other strategic sites removed. These maps were initially overprinted with the National Grid. In 1970, the first 1:10,000 maps were produced using the Transverse Mercator Projection. The revision process continued until recently, with new editions appearing every 10 years or so for urban areas.

Map Name(s) and Date(s)

016SE
1923
1:10,560
022NE
1923
1:10,560

Historical Map - Slice B



Order Details

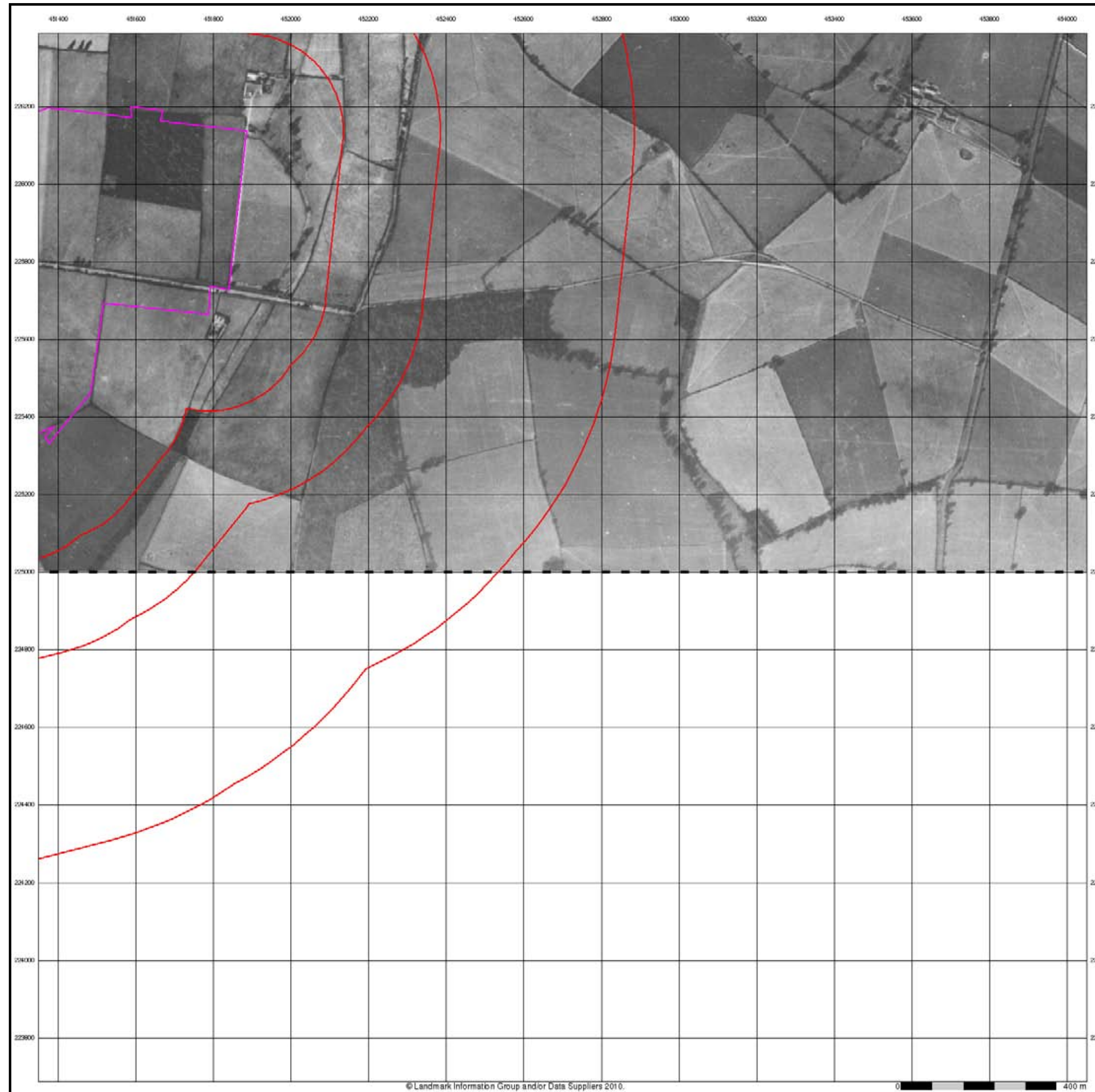
Order Number: 31993967\_1\_1  
 Customer Ref: 10658  
 National Grid Reference: 452020, 225510  
 Slice: B  
 Site Area (Ha): 76.28  
 Search Buffer (m): 1000

Site Details

Site at, Upper Heyford Airfield, Oxfordshire



Tel: 0844 844 9952  
 Fax: 0844 844 9951  
 Web: www.envirocheck.co.uk



## Historical Aerial Photography

Published 1947

Source map scale - 1:10,560

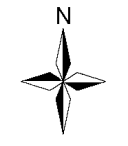
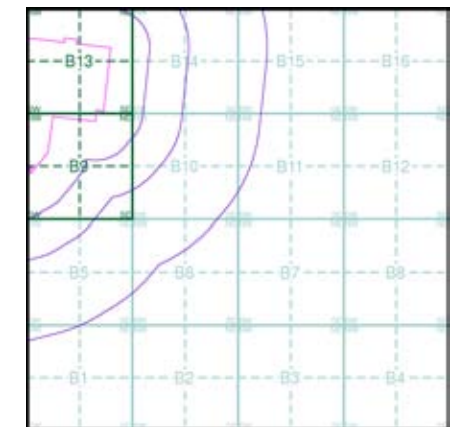
The Historical Aerial Photos were produced by the Ordnance Survey at a scale of 1:1,250 and 1:10,560 from Air Force photography. They were produced between 1944 and 1951 as an interim measure, pending preparation of conventional mapping, due to post war resource shortages. New security measures in the 1950's meant that every photograph was re-checked for potentially unsafe information with security sites replaced by fake fields or clouds. The original editions were withdrawn and only later made available after a period of fifty years although due to the accuracy of the editing, without viewing both revisions it is not easy to spot the edits. Where available Landmark have included both revisions.

© Landmark Information Group and/or Data Suppliers 2010.

### Map Name(s) and Date(s)

SP52NW  
1947  
1:10,560

### Historical Aerial Photography - Slice B



### Order Details

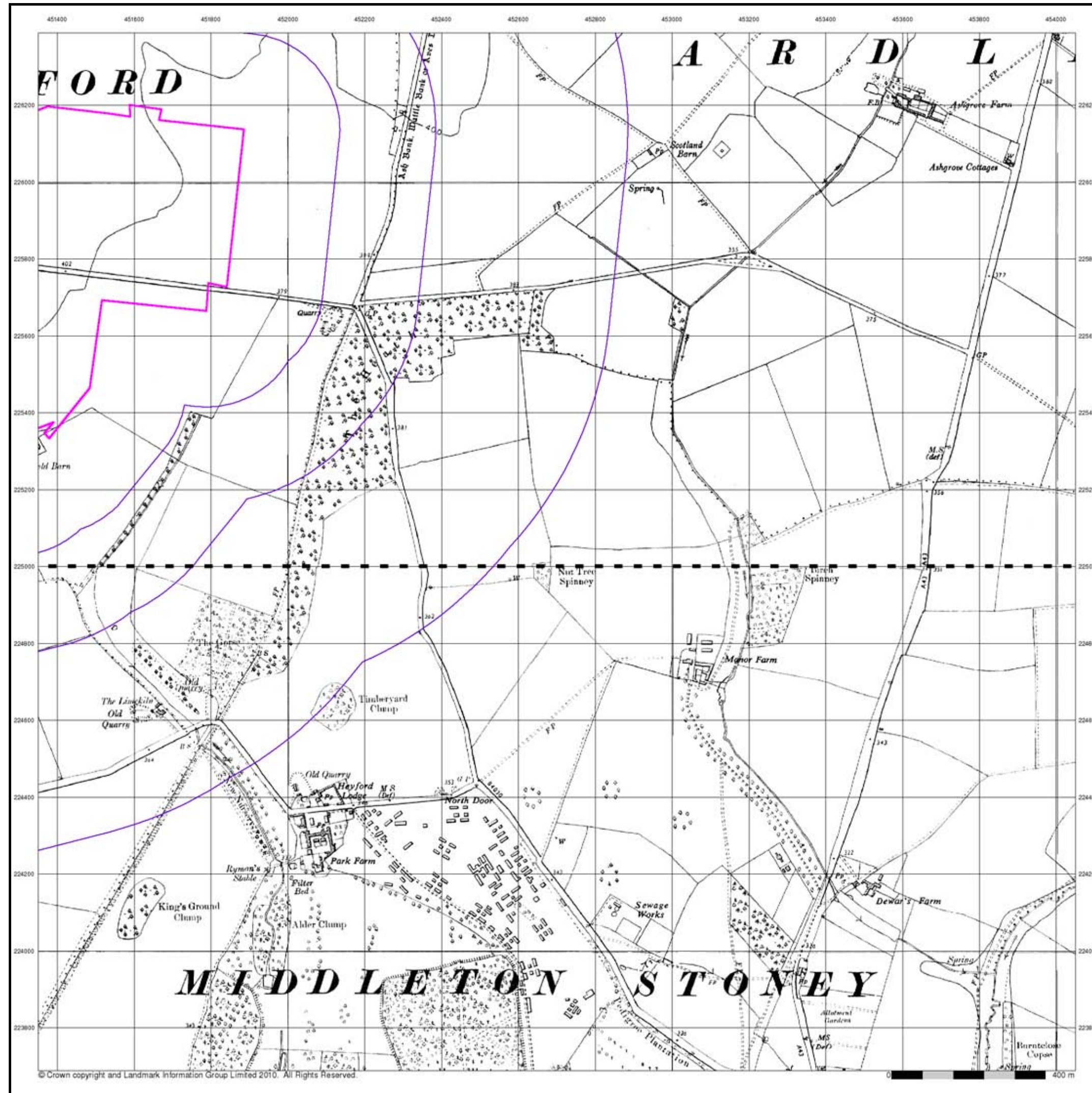
Order Number: 31993967\_1\_1  
 Customer Ref: 10658  
 National Grid Reference: 452020, 225510  
 Slice: B  
 Site Area (Ha): 76.28  
 Search Buffer (m): 1000

### Site Details

Site at, Upper Heyford Airfield, Oxfordshire



Tel: 0844 844 9952  
 Fax: 0844 844 9951  
 Web: www.envirocheck.co.uk



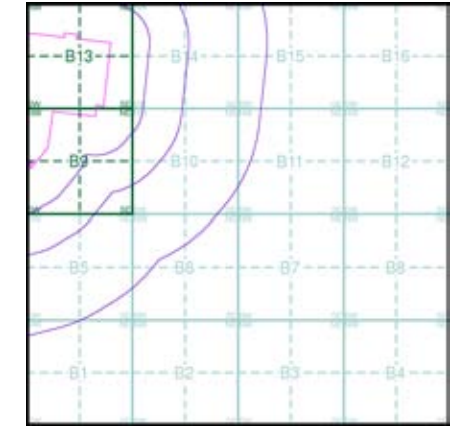
**Ordnance Survey Plan**  
**Published 1955**  
**Source map scale - 1:10,000**

The historical maps shown were reproduced from maps predominantly held at the scale adopted for England, Wales and Scotland in the 1840's. In 1854 the 1:2,500 scale was adopted for mapping urban areas; these maps were used to update the 1:10,560 maps. The published date given therefore is often some years later than the surveyed date. Before 1938, all OS maps were based on the Cassini Projection, with independent surveys of a single county or group of counties, giving rise to significant inaccuracies in outlying areas. In the late 1940's, a Provisional Edition was produced, which updated the 1:10,560 mapping from a number of sources. The maps appear unfinished - with all military camps and other strategic sites removed. These maps were initially overprinted with the National Grid. In 1970, the first 1:10,000 maps were produced using the Transverse Mercator Projection. The revision process continued until recently, with new editions appearing every 10 years or so for urban areas.

**Map Name(s) and Date(s)**

- SP52NW  
1955  
1:10,560
- SP52SW  
1955  
1:10,560

**Historical Map - Slice B**



**Order Details**

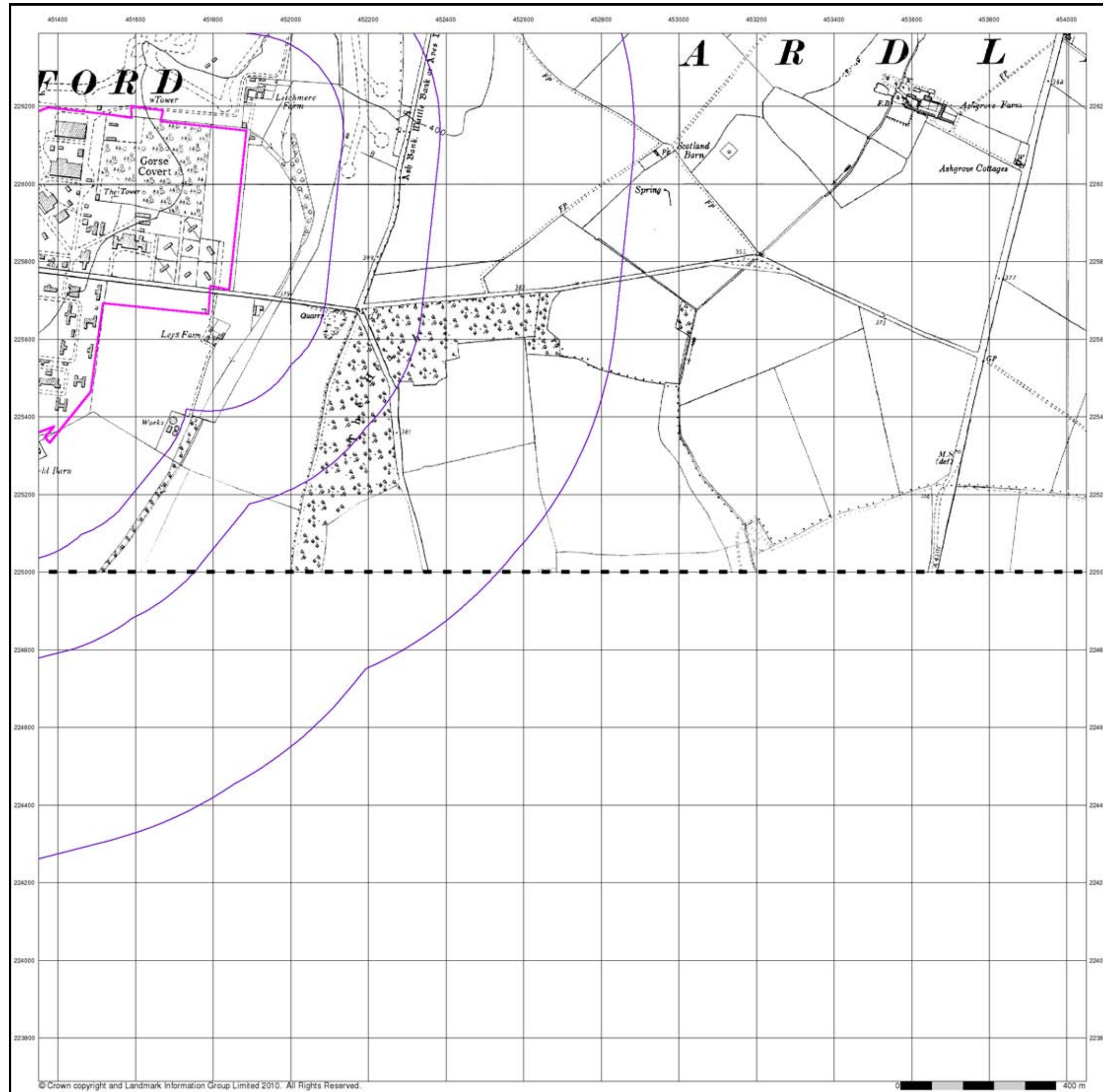
Order Number: 31993967\_1\_1  
 Customer Ref: 10658  
 National Grid Reference: 452020, 225510  
 Slice: B  
 Site Area (Ha): 76.28  
 Search Buffer (m): 1000

**Site Details**

Site at, Upper Heyford Airfield, Oxfordshire



Tel: 0844 844 9952  
 Fax: 0844 844 9951  
 Web: www.envirocheck.co.uk



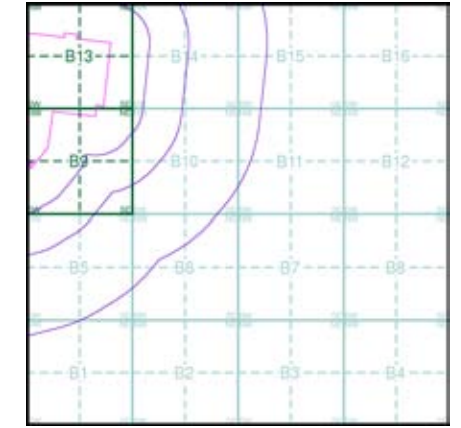
**Ordnance Survey Plan**  
**Published 1966**  
**Source map scale - 1:10,000**

The historical maps shown were reproduced from maps predominantly held at the scale adopted for England, Wales and Scotland in the 1840's. In 1854 the 1:2,500 scale was adopted for mapping urban areas; these maps were used to update the 1:10,560 maps. The published date given therefore is often some years later than the surveyed date. Before 1938, all OS maps were based on the Cassini Projection, with independent surveys of a single county or group of counties, giving rise to significant inaccuracies in outlying areas. In the late 1940's, a Provisional Edition was produced, which updated the 1:10,560 mapping from a number of sources. The maps appear unfinished - with all military camps and other strategic sites removed. These maps were initially overprinted with the National Grid. In 1970, the first 1:10,000 maps were produced using the Transverse Mercator Projection. The revision process continued until recently, with new editions appearing every 10 years or so for urban areas.

**Map Name(s) and Date(s)**

SP52NW  
 1966  
 1:10,560

**Historical Map - Slice B**



**Order Details**

Order Number: 31993967\_1\_1  
 Customer Ref: 10658  
 National Grid Reference: 452020, 225510  
 Slice: B  
 Site Area (Ha): 76.28  
 Search Buffer (m): 1000

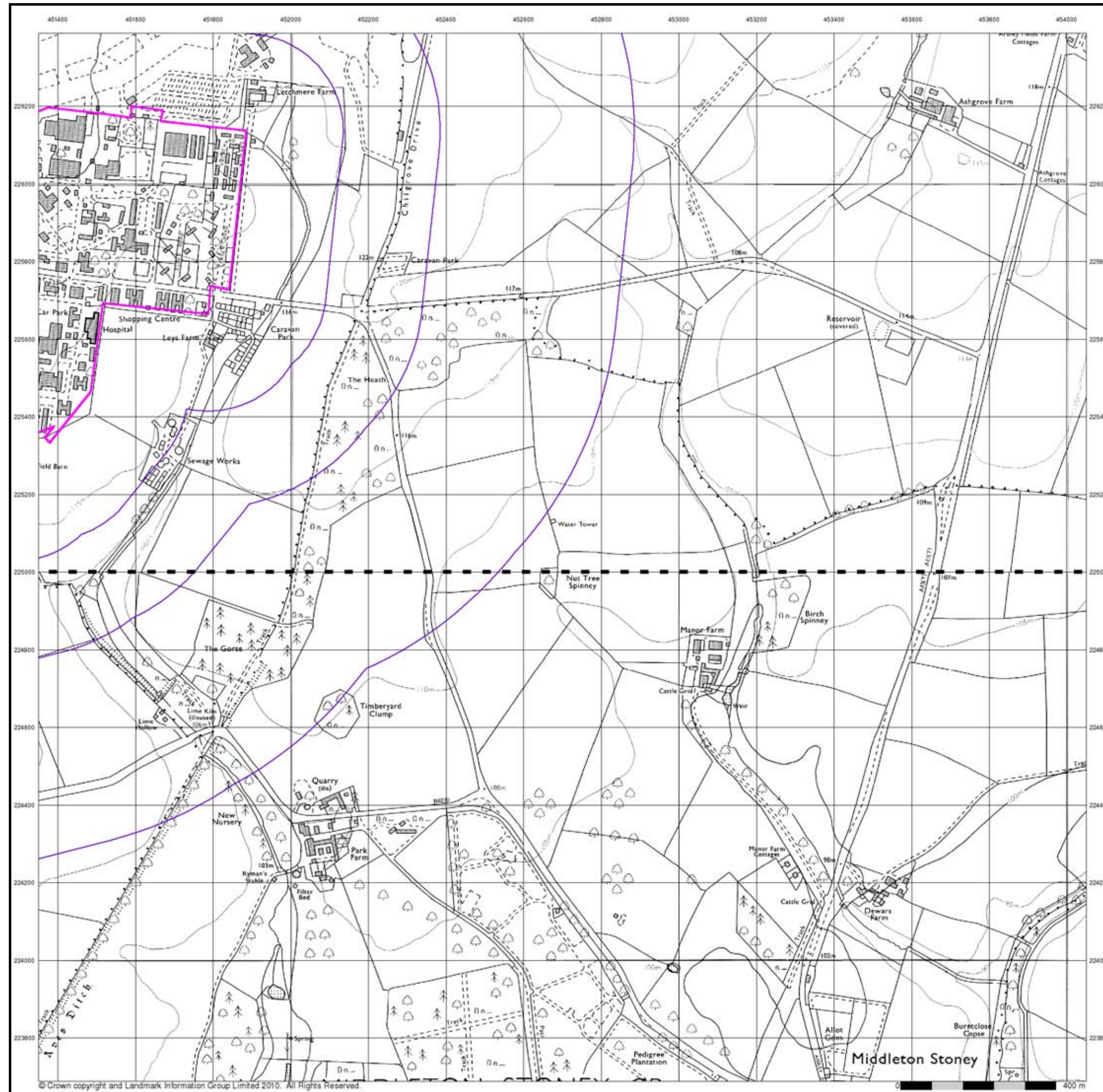
**Site Details**

Site at, Upper Heyford Airfield, Oxfordshire



Tel: 0844 844 9952  
 Fax: 0844 844 9951  
 Web: www.envirocheck.co.uk





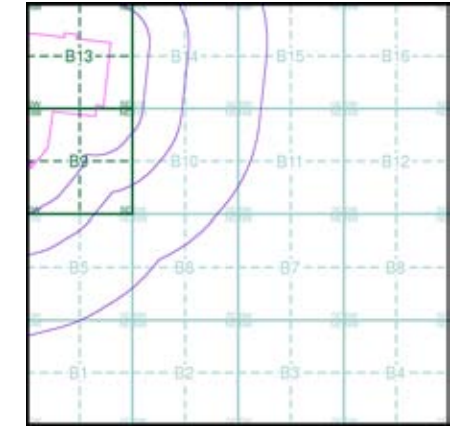
**Ordnance Survey Plan**  
**Published 1982**  
**Source map scale - 1:10,000**

The historical maps shown were reproduced from maps predominantly held at the scale adopted for England, Wales and Scotland in the 1840's. In 1854 the 1:2,500 scale was adopted for mapping urban areas; these maps were used to update the 1:10,560 maps. The published date given therefore is often some years later than the surveyed date. Before 1938, all OS maps were based on the Cassini Projection, with independent surveys of a single county or group of counties, giving rise to significant inaccuracies in outlying areas. In the late 1940's, a Provisional Edition was produced, which updated the 1:10,560 mapping from a number of sources. The maps appear unfinished - with all military camps and other strategic sites removed. These maps were initially overprinted with the National Grid. In 1970, the first 1:10,000 maps were produced using the Transverse Mercator Projection. The revision process continued until recently, with new editions appearing every 10 years or so for urban areas.

**Map Name(s) and Date(s)**

- SP52NW  
1982  
1:10,000
- SP52SW  
1982  
1:10,000

**Historical Map - Slice B**



**Order Details**

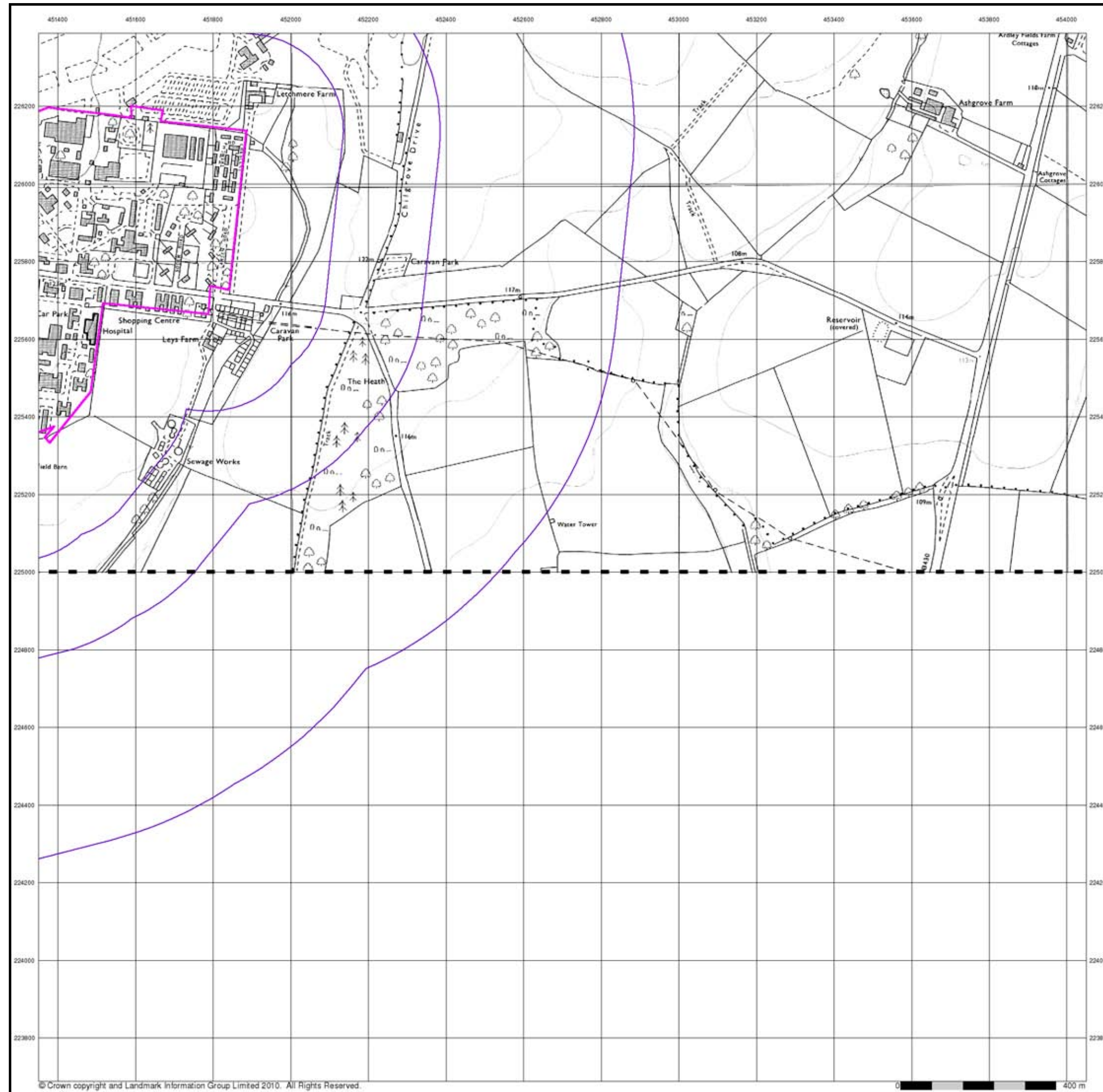
Order Number: 31993967\_1\_1  
 Customer Ref: 10658  
 National Grid Reference: 452020, 225510  
 Slice: B  
 Site Area (Ha): 76.28  
 Search Buffer (m): 1000

**Site Details**

Site at, Upper Heyford Airfield, Oxfordshire



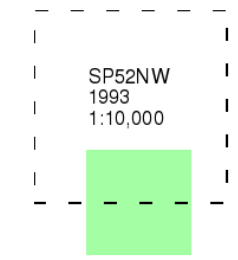
Tel: 0844 844 9952  
 Fax: 0844 844 9951  
 Web: www.envirocheck.co.uk



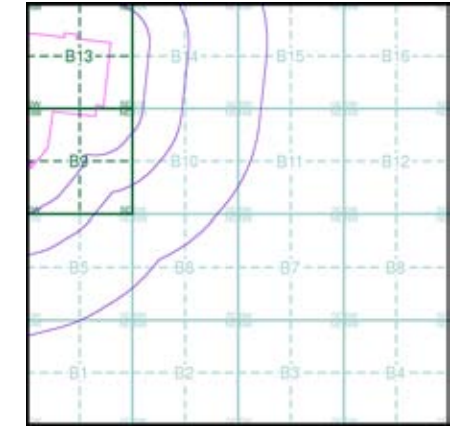
**Ordnance Survey Plan**  
**Published 1993**  
**Source map scale - 1:10,000**

The historical maps shown were reproduced from maps predominantly held at the scale adopted for England, Wales and Scotland in the 1840's. In 1854 the 1:2,500 scale was adopted for mapping urban areas; these maps were used to update the 1:10,560 maps. The published date given therefore is often some years later than the surveyed date. Before 1938, all OS maps were based on the Cassini Projection, with independent surveys of a single county or group of counties, giving rise to significant inaccuracies in outlying areas. In the late 1940's, a Provisional Edition was produced, which updated the 1:10,560 mapping from a number of sources. The maps appear unfinished - with all military camps and other strategic sites removed. These maps were initially overprinted with the National Grid. In 1970, the first 1:10,000 maps were produced using the Transverse Mercator Projection. The revision process continued until recently, with new editions appearing every 10 years or so for urban areas.

**Map Name(s) and Date(s)**



**Historical Map - Slice B**



**Order Details**

Order Number: 31993967\_1\_1  
 Customer Ref: 10658  
 National Grid Reference: 452020, 225510  
 Slice: B  
 Site Area (Ha): 76.28  
 Search Buffer (m): 1000

**Site Details**

Site at, Upper Heyford Airfield, Oxfordshire



Tel: 0844 844 9952  
 Fax: 0844 844 9951  
 Web: www.envirocheck.co.uk



### 10k Raster Mapping

Published 1999

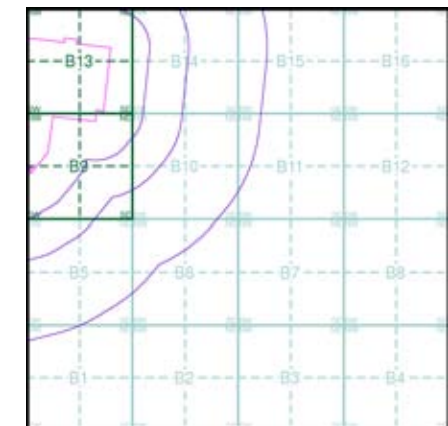
Source map scale - 1:10,000

The historical maps shown were produced from the Ordnance Survey's 1:10,000 colour raster mapping. These maps are derived from Landplan which replaced the old 1:10,000 maps originally published in 1970. The data is highly detailed showing buildings, fences and field boundaries as well as all roads, tracks and paths. Road names are also included together with the relevant road number and classification. Boundary information depiction includes county, unitary authority, district, civil parish and constituency.

### Map Name(s) and Date(s)

- SP52NW  
1999  
1:10,000
- SP52SW  
1999  
1:10,000

### Historical Map - Slice B



### Order Details

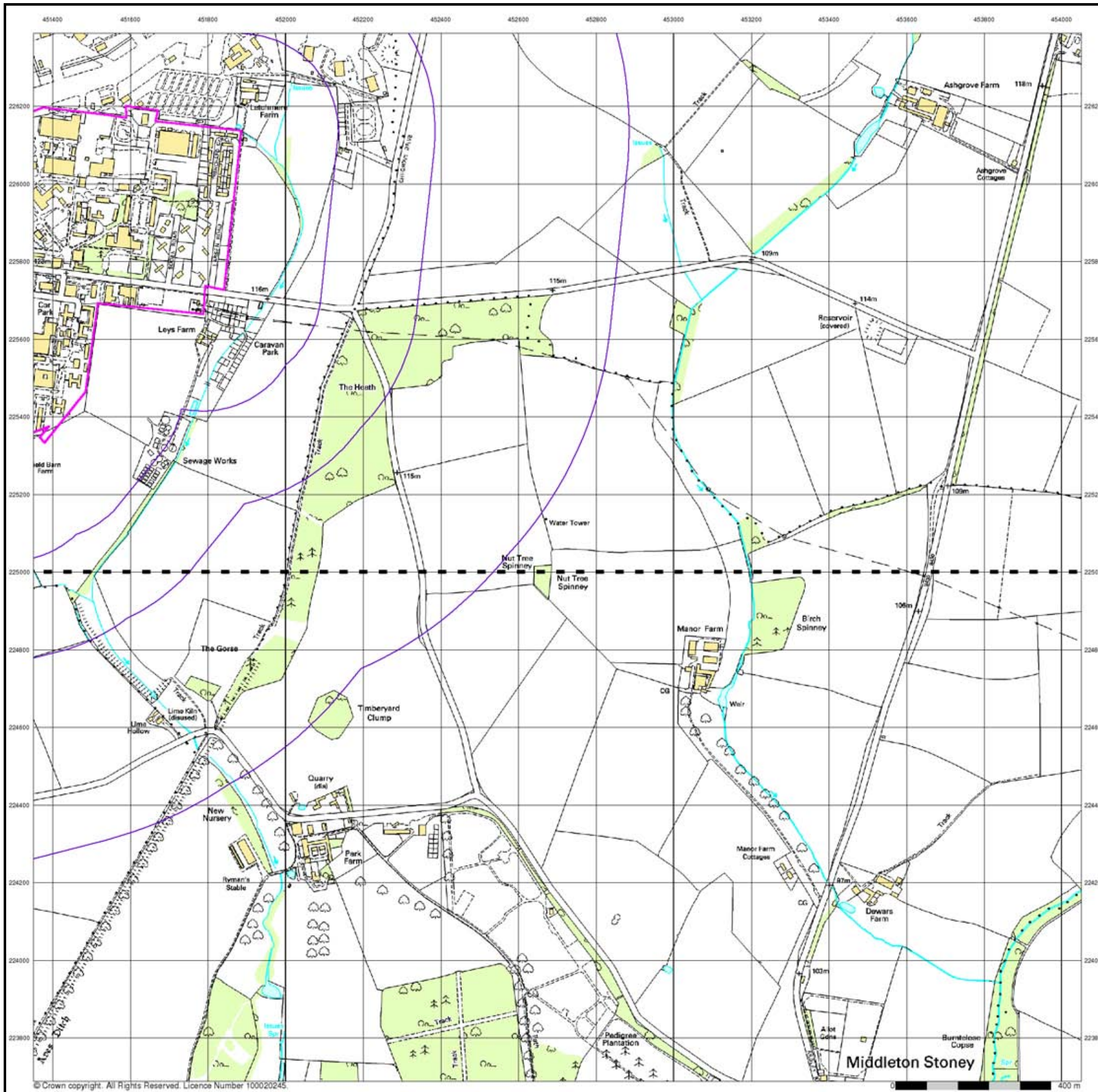
Order Number: 31993967\_1\_1  
 Customer Ref: 10658  
 National Grid Reference: 452020, 225510  
 Slice: B  
 Site Area (Ha): 76.28  
 Search Buffer (m): 1000

### Site Details

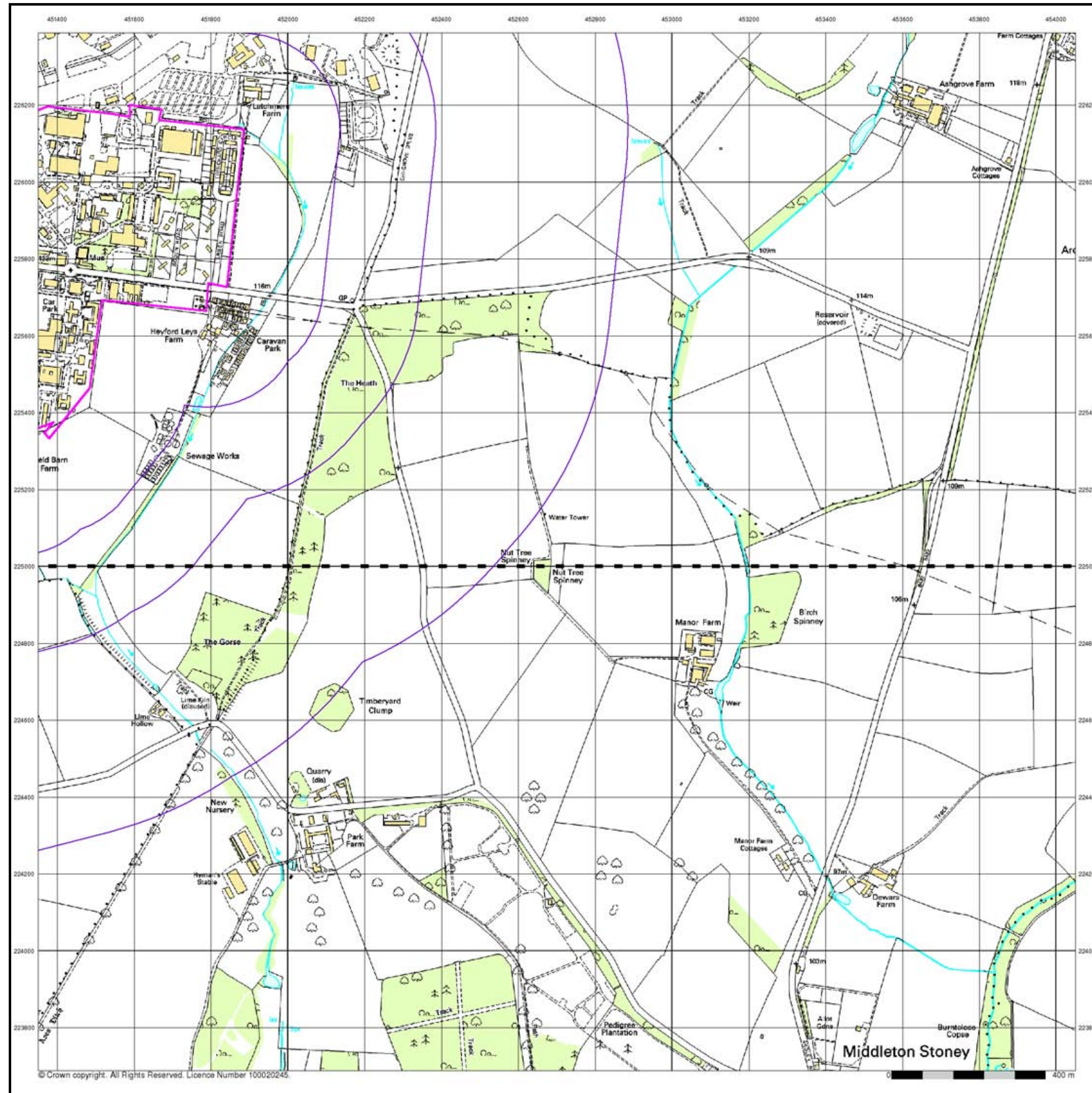
Site at, Upper Heyford Airfield, Oxfordshire



Tel: 0844 844 9952  
 Fax: 0844 844 9951  
 Web: www.envirocheck.co.uk



© Crown copyright. All Rights Reserved. Licence Number 100020245.



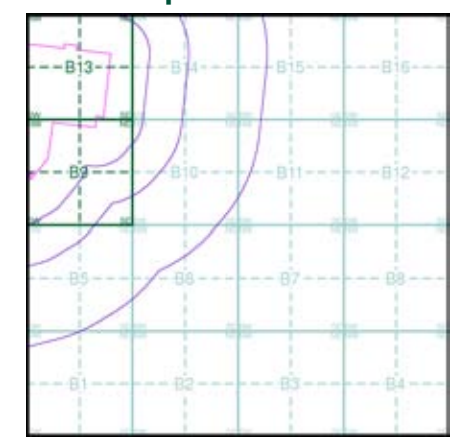
**10k Raster Mapping**  
**Published 2006**  
**Source map scale - 1:10,000**

The historical maps shown were produced from the Ordnance Survey's 1:10,000 colour raster mapping. These maps are derived from Landplan which replaced the old 1:10,000 maps originally published in 1970. The data is highly detailed showing buildings, fences and field boundaries as well as all roads, tracks and paths. Road names are also included together with the relevant road number and classification. Boundary information depiction includes county, unitary authority, district, civil parish and constituency.

**Map Name(s) and Date(s)**

- SP52NW  
2006  
1:10,000
- SP52SW  
2006  
1:10,000

**Historical Map - Slice B**



**Order Details**

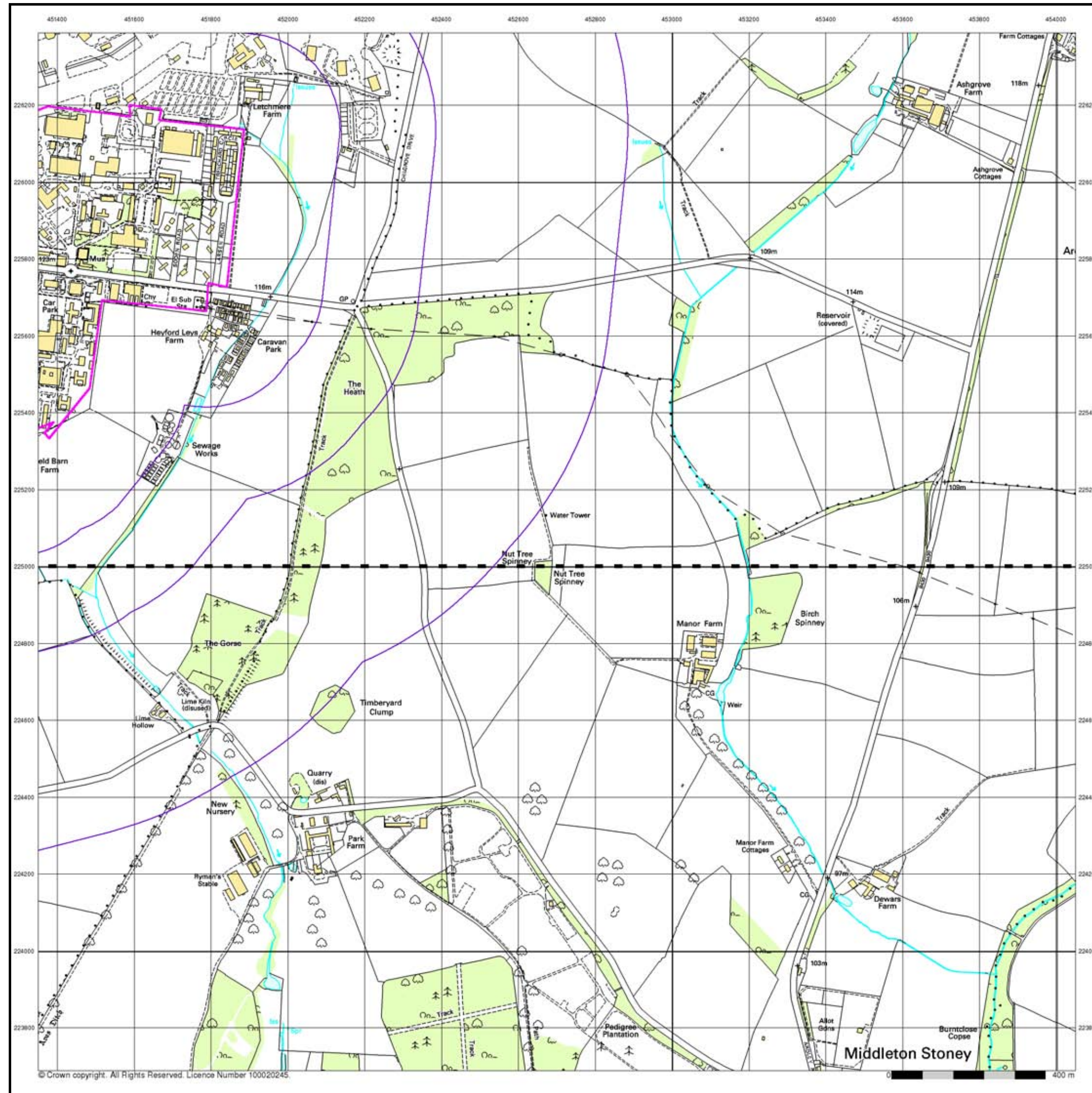
Order Number: 31993967\_1\_1  
 Customer Ref: 10658  
 National Grid Reference: 452020, 225510  
 Slice: B  
 Site Area (Ha): 76.28  
 Search Buffer (m): 1000

**Site Details**

Site at, Upper Heyford Airfield, Oxfordshire



Tel: 0844 844 9952  
 Fax: 0844 844 9951  
 Web: www.envirocheck.co.uk



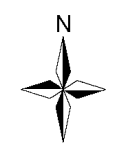
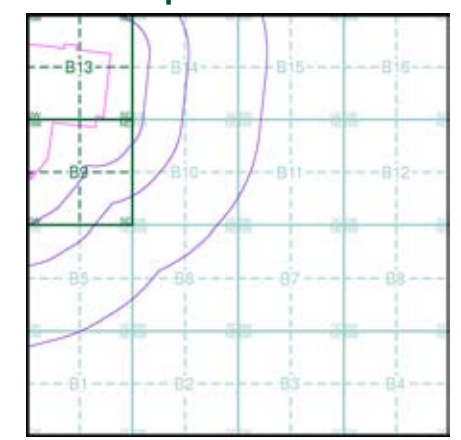
**10k Raster Mapping**  
**Published 2010**  
**Source map scale - 1:10,000**

The historical maps shown were produced from the Ordnance Survey's 1:10,000 colour raster mapping. These maps are derived from Landplan which replaced the old 1:10,000 maps originally published in 1970. The data is highly detailed showing buildings, fences and field boundaries as well as all roads, tracks and paths. Road names are also included together with the relevant road number and classification. Boundary information depiction includes county, unitary authority, district, civil parish and constituency.

**Map Name(s) and Date(s)**

- SP52NW  
2010  
1:10,000
- SP52SW  
2010  
1:10,000

**Historical Map - Slice B**



**Order Details**

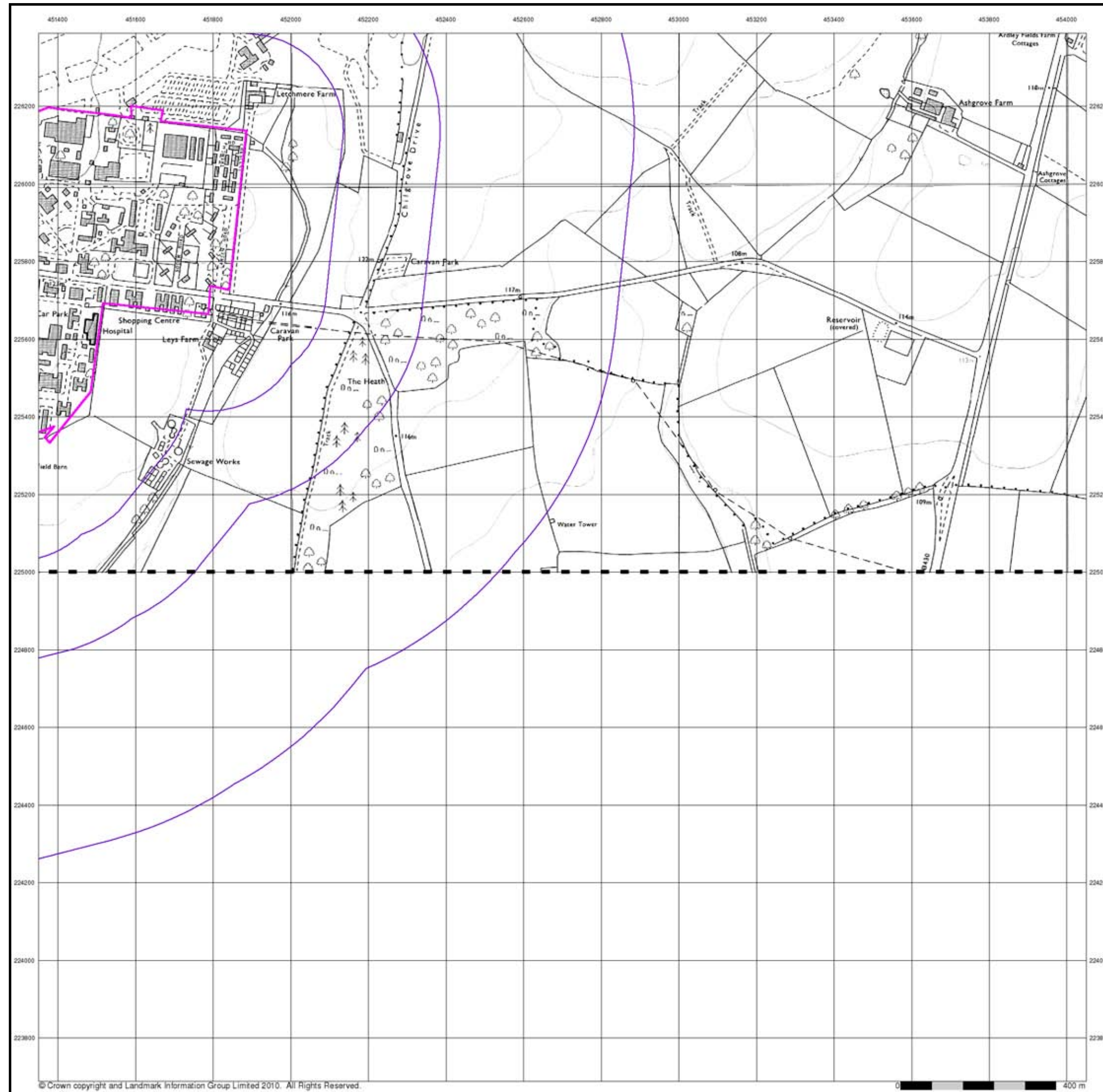
Order Number: 31993967\_1\_1  
 Customer Ref: 10658  
 National Grid Reference: 452020, 225510  
 Slice: B  
 Site Area (Ha): 76.28  
 Search Buffer (m): 1000

**Site Details**

Site at, Upper Heyford Airfield, Oxfordshire



Tel: 0844 844 9952  
 Fax: 0844 844 9951  
 Web: www.envirocheck.co.uk



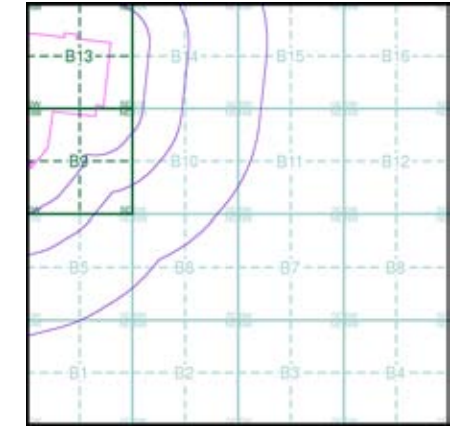
**Ordnance Survey Plan**  
**Published 1993**  
**Source map scale - 1:10,000**

The historical maps shown were reproduced from maps predominantly held at the scale adopted for England, Wales and Scotland in the 1840's. In 1854 the 1:2,500 scale was adopted for mapping urban areas; these maps were used to update the 1:10,560 maps. The published date given therefore is often some years later than the surveyed date. Before 1938, all OS maps were based on the Cassini Projection, with independent surveys of a single county or group of counties, giving rise to significant inaccuracies in outlying areas. In the late 1940's, a Provisional Edition was produced, which updated the 1:10,560 mapping from a number of sources. The maps appear unfinished - with all military camps and other strategic sites removed. These maps were initially overprinted with the National Grid. In 1970, the first 1:10,000 maps were produced using the Transverse Mercator Projection. The revision process continued until recently, with new editions appearing every 10 years or so for urban areas.

**Map Name(s) and Date(s)**

SP52NW  
 1993  
 1:10,000

**Historical Map - Slice B**



**Order Details**

Order Number: 31993967\_1\_1  
 Customer Ref: 10658  
 National Grid Reference: 452020, 225510  
 Slice: B  
 Site Area (Ha): 76.28  
 Search Buffer (m): 1000

**Site Details**

Site at, Upper Heyford Airfield, Oxfordshire



Tel: 0844 844 9952  
 Fax: 0844 844 9951  
 Web: www.envirocheck.co.uk



### 10k Raster Mapping

Published 1999

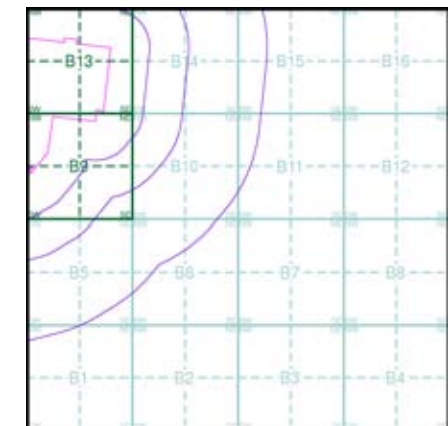
Source map scale - 1:10,000

The historical maps shown were produced from the Ordnance Survey's 1:10,000 colour raster mapping. These maps are derived from Landplan which replaced the old 1:10,000 maps originally published in 1970. The data is highly detailed showing buildings, fences and field boundaries as well as all roads, tracks and paths. Road names are also included together with the relevant road number and classification. Boundary information depiction includes county, unitary authority, district, civil parish and constituency.

### Map Name(s) and Date(s)

- SP52NW  
1999  
1:10,000
- SP52SW  
1999  
1:10,000

### Historical Map - Slice B



### Order Details

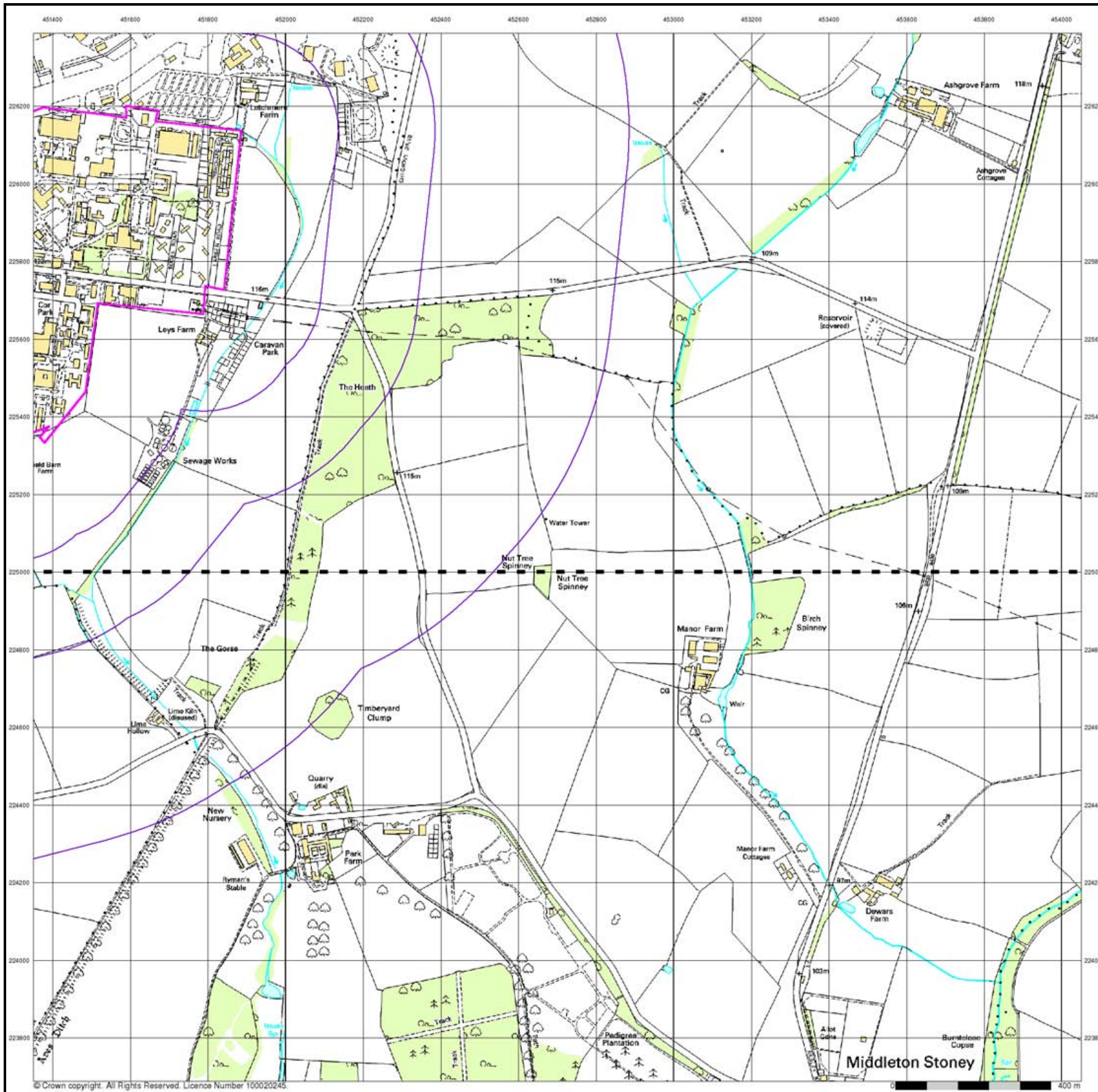
Order Number: 31993967\_1\_1  
 Customer Ref: 10658  
 National Grid Reference: 452020, 225510  
 Slice: B  
 Site Area (Ha): 76.28  
 Search Buffer (m): 1000

### Site Details

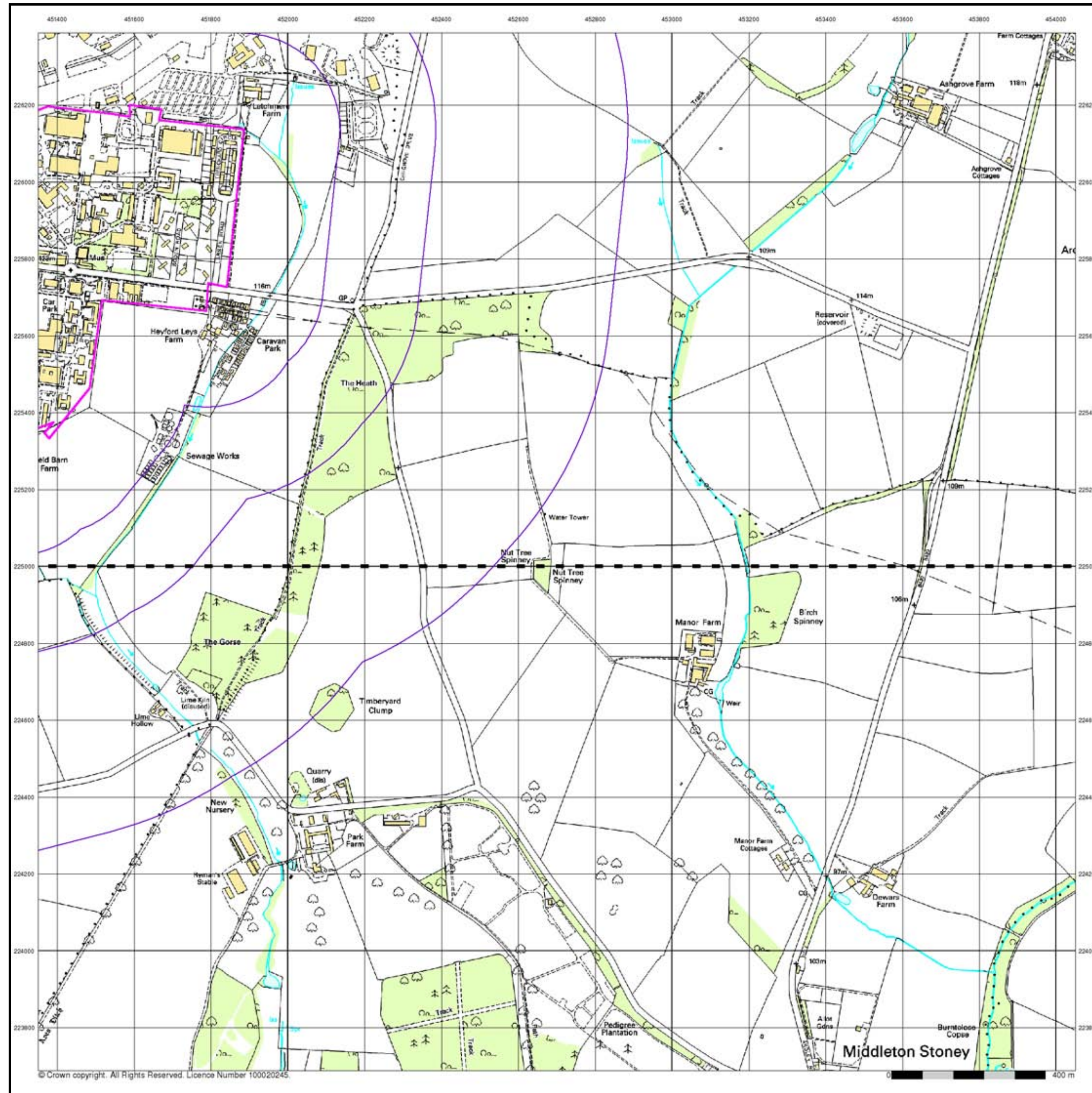
Site at, Upper Heyford Airfield, Oxfordshire



Tel: 0844 844 9952  
 Fax: 0844 844 9951  
 Web: www.envirocheck.co.uk



© Crown copyright. All Rights Reserved. Licence Number 100020245.



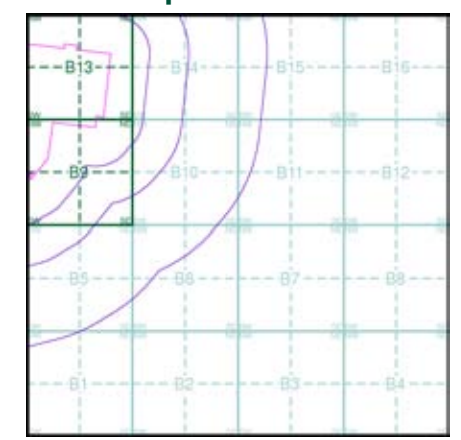
**10k Raster Mapping**  
**Published 2006**  
**Source map scale - 1:10,000**

The historical maps shown were produced from the Ordnance Survey's 1:10,000 colour raster mapping. These maps are derived from Landplan which replaced the old 1:10,000 maps originally published in 1970. The data is highly detailed showing buildings, fences and field boundaries as well as all roads, tracks and paths. Road names are also included together with the relevant road number and classification. Boundary information depiction includes county, unitary authority, district, civil parish and constituency.

**Map Name(s) and Date(s)**

- SP52NW  
2006  
1:10,000
- SP52SW  
2006  
1:10,000

**Historical Map - Slice B**



**Order Details**

Order Number: 31993967\_1\_1  
 Customer Ref: 10658  
 National Grid Reference: 452020, 225510  
 Slice: B  
 Site Area (Ha): 76.28  
 Search Buffer (m): 1000

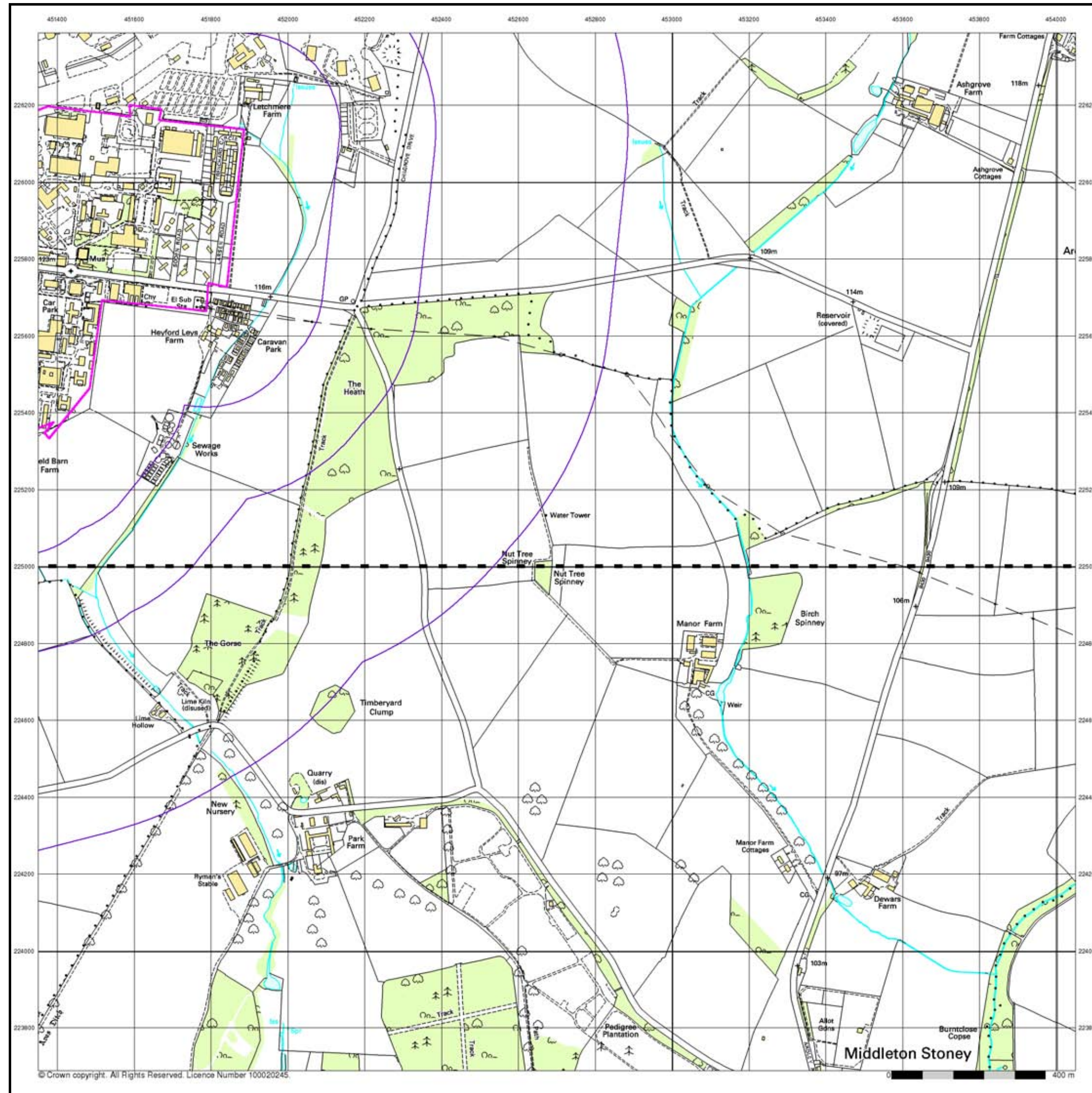
**Site Details**

Site at, Upper Heyford Airfield, Oxfordshire



Tel: 0844 844 9952  
 Fax: 0844 844 9951  
 Web: www.envirocheck.co.uk





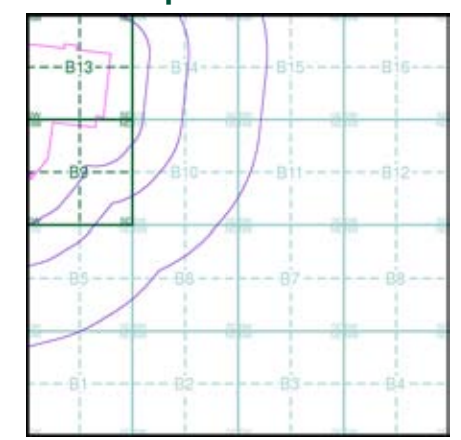
**10k Raster Mapping**  
**Published 2010**  
**Source map scale - 1:10,000**

The historical maps shown were produced from the Ordnance Survey's 1:10,000 colour raster mapping. These maps are derived from Landplan which replaced the old 1:10,000 maps originally published in 1970. The data is highly detailed showing buildings, fences and field boundaries as well as all roads, tracks and paths. Road names are also included together with the relevant road number and classification. Boundary information depiction includes county, unitary authority, district, civil parish and constituency.

**Map Name(s) and Date(s)**

- SP52NW  
2010  
1:10,000
- SP52SW  
2010  
1:10,000

**Historical Map - Slice B**



**Order Details**

Order Number: 31993967\_1\_1  
 Customer Ref: 10658  
 National Grid Reference: 452020, 225510  
 Slice: B  
 Site Area (Ha): 76.28  
 Search Buffer (m): 1000

**Site Details**

Site at, Upper Heyford Airfield, Oxfordshire



Tel: 0844 844 9952  
 Fax: 0844 844 9951  
 Web: www.envirocheck.co.uk



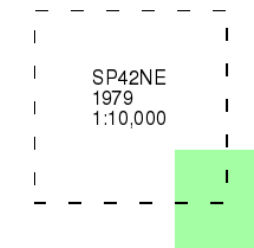
### Ordnance Survey Plan

Published 1979

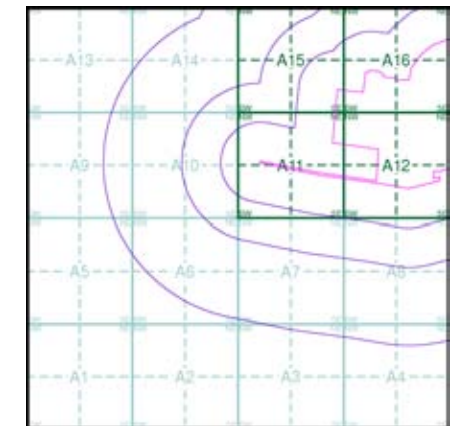
Source map scale - 1:10,000

The historical maps shown were reproduced from maps predominantly held at the scale adopted for England, Wales and Scotland in the 1840's. In 1854 the 1:2,500 scale was adopted for mapping urban areas; these maps were used to update the 1:10,560 maps. The published date given therefore is often some years later than the surveyed date. Before 1938, all OS maps were based on the Cassini Projection, with independent surveys of a single county or group of counties, giving rise to significant inaccuracies in outlying areas. In the late 1940's, a Provisional Edition was produced, which updated the 1:10,560 mapping from a number of sources. The maps appear unfinished - with all military camps and other strategic sites removed. These maps were initially overprinted with the National Grid. In 1970, the first 1:10,000 maps were produced using the Transverse Mercator Projection. The revision process continued until recently, with new editions appearing every 10 years or so for urban areas.

### Map Name(s) and Date(s)



### Historical Map - Slice A



### Order Details

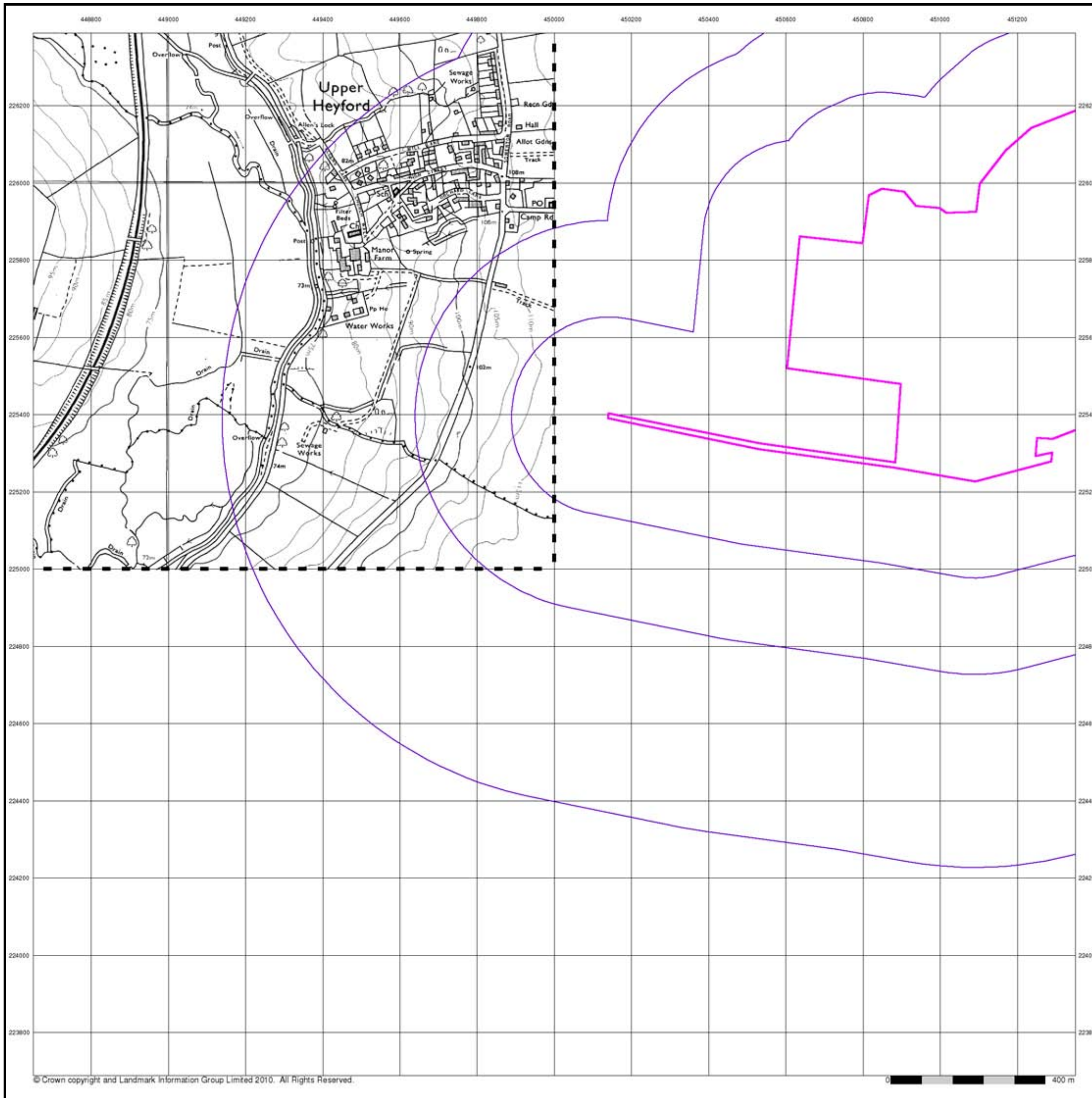
Order Number: 31993967\_1\_1  
Customer Ref: 10658  
National Grid Reference: 450350, 225360  
Slice: A  
Site Area (Ha): 76.28  
Search Buffer (m): 1000

### Site Details

Site at, Upper Heyford Airfield, Oxfordshire



Tel: 0844 844 9952  
Fax: 0844 844 9951  
Web: www.envirocheck.co.uk





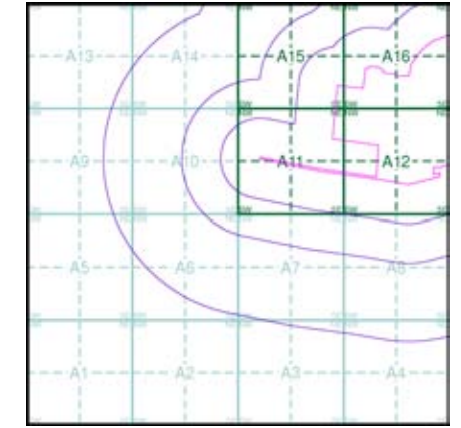
**Ordnance Survey Plan**  
**Published 1980 - 1982**  
**Source map scale - 1:10,000**

The historical maps shown were reproduced from maps predominantly held at the scale adopted for England, Wales and Scotland in the 1840's. In 1854 the 1:2,500 scale was adopted for mapping urban areas; these maps were used to update the 1:10,560 maps. The published date given therefore is often some years later than the surveyed date. Before 1938, all OS maps were based on the Cassini Projection, with independent surveys of a single county or group of counties, giving rise to significant inaccuracies in outlying areas. In the late 1940's, a Provisional Edition was produced, which updated the 1:10,560 mapping from a number of sources. The maps appear unfinished - with all military camps and other strategic sites removed. These maps were initially overprinted with the National Grid. In 1970, the first 1:10,000 maps were produced using the Transverse Mercator Projection. The revision process continued until recently, with new editions appearing every 10 years or so for urban areas.

**Map Name(s) and Date(s)**

SP52NW	1982	1:10,000
SP42SE	1980	1:10,000
SP52SW	1982	1:10,000

**Historical Map - Slice A**



**Order Details**

Order Number: 31993967\_1\_1  
 Customer Ref: 10658  
 National Grid Reference: 450350, 225360  
 Slice: A  
 Site Area (Ha): 76.28  
 Search Buffer (m): 1000

**Site Details**

Site at, Upper Heyford Airfield, Oxfordshire



Tel: 0844 844 9952  
 Fax: 0844 844 9951  
 Web: www.envirocheck.co.uk



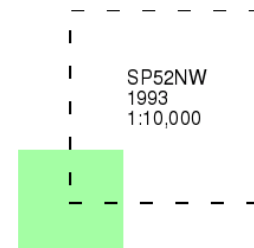
### Ordnance Survey Plan

Published 1993

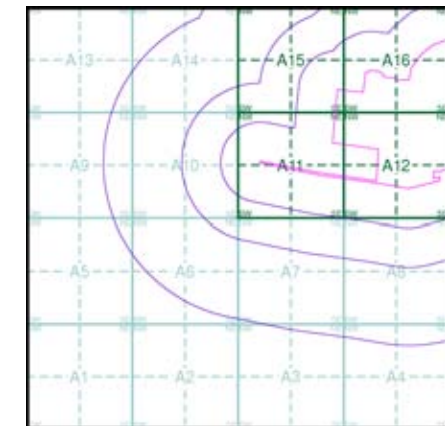
Source map scale - 1:10,000

The historical maps shown were reproduced from maps predominantly held at the scale adopted for England, Wales and Scotland in the 1840's. In 1854 the 1:2,500 scale was adopted for mapping urban areas; these maps were used to update the 1:10,560 maps. The published date given therefore is often some years later than the surveyed date. Before 1938, all OS maps were based on the Cassini Projection, with independent surveys of a single county or group of counties, giving rise to significant inaccuracies in outlying areas. In the late 1940's, a Provisional Edition was produced, which updated the 1:10,560 mapping from a number of sources. The maps appear unfinished - with all military camps and other strategic sites removed. These maps were initially overprinted with the National Grid. In 1970, the first 1:10,000 maps were produced using the Transverse Mercator Projection. The revision process continued until recently, with new editions appearing every 10 years or so for urban areas.

### Map Name(s) and Date(s)



### Historical Map - Slice A



### Order Details

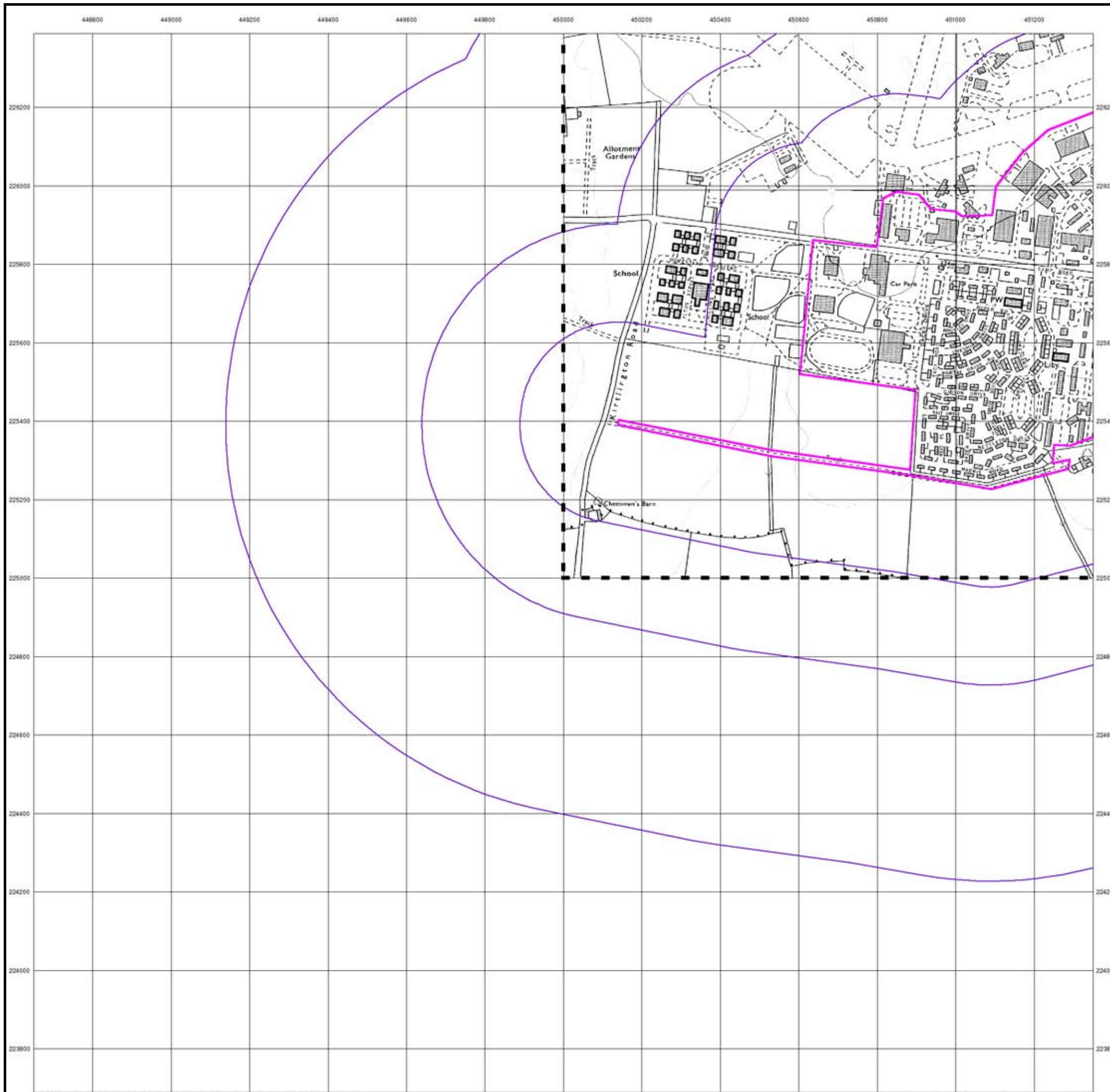
Order Number: 31993967\_1\_1  
Customer Ref: 10658  
National Grid Reference: 450350, 225360  
Slice: A  
Site Area (Ha): 76.28  
Search Buffer (m): 1000

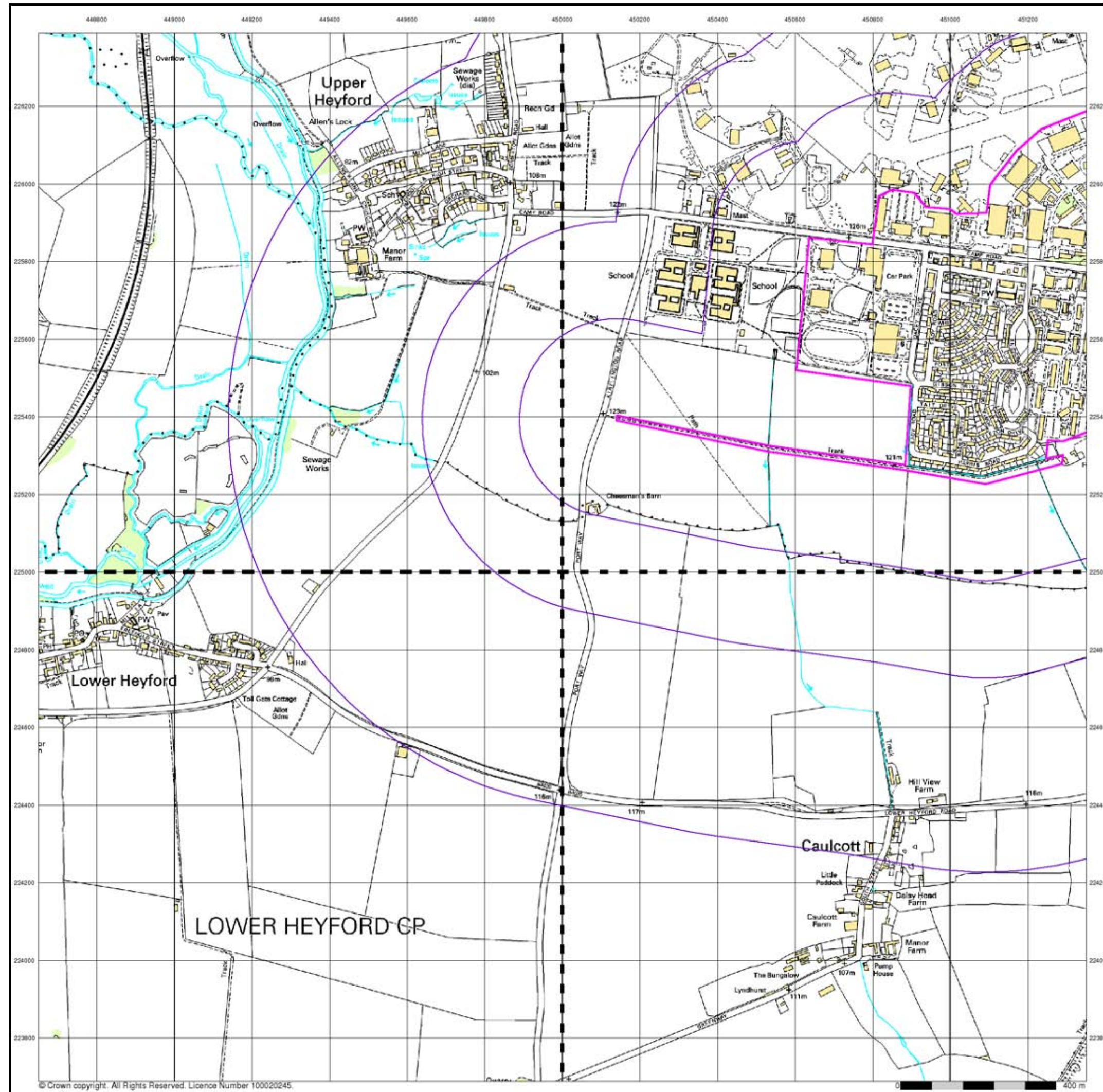
### Site Details

Site at, Upper Heyford Airfield, Oxfordshire



Tel: 0844 844 9952  
Fax: 0844 844 9951  
Web: www.envirocheck.co.uk





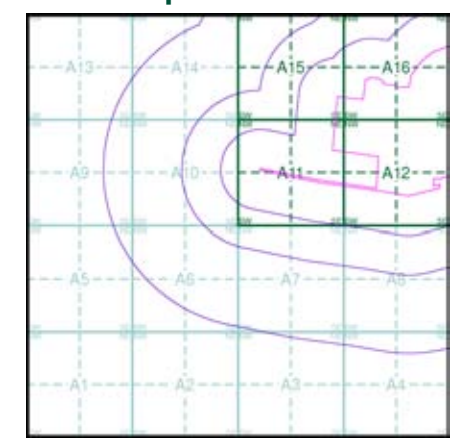
**10k Raster Mapping**  
**Published 1999**  
**Source map scale - 1:10,000**

The historical maps shown were produced from the Ordnance Survey's 1:10,000 colour raster mapping. These maps are derived from Landplan which replaced the old 1:10,000 maps originally published in 1970. The data is highly detailed showing buildings, fences and field boundaries as well as all roads, tracks and paths. Road names are also included together with the relevant road number and classification. Boundary information depiction includes county, unitary authority, district, civil parish and constituency.

**Map Name(s) and Date(s)**

SP42NE	SP52NW
1999	1999
1:10,000	1:10,000
SP42SE	SP52SW
1999	1999
1:10,000	1:10,000

**Historical Map - Slice A**



**Order Details**

Order Number: 31993967\_1\_1  
 Customer Ref: 10658  
 National Grid Reference: 450350, 225360  
 Slice: A  
 Site Area (Ha): 76.28  
 Search Buffer (m): 1000

**Site Details**

Site at, Upper Heyford Airfield, Oxfordshire



Tel: 0844 844 9952  
 Fax: 0844 844 9951  
 Web: www.envirocheck.co.uk

© Crown copyright. All Rights Reserved. Licence Number 100020245.



### 10k Raster Mapping

Published 2006

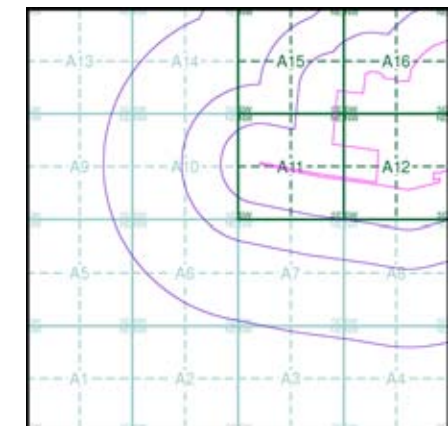
Source map scale - 1:10,000

The historical maps shown were produced from the Ordnance Survey's 1:10,000 colour raster mapping. These maps are derived from Landplan which replaced the old 1:10,000 maps originally published in 1970. The data is highly detailed showing buildings, fences and field boundaries as well as all roads, tracks and paths. Road names are also included together with the relevant road number and classification. Boundary information depiction includes county, unitary authority, district, civil parish and constituency.

### Map Name(s) and Date(s)

SP42NE	SP52NW
2006	2006
1:10,000	1:10,000
SP42SE	SP52SW
2006	2006
1:10,000	1:10,000

### Historical Map - Slice A



### Order Details

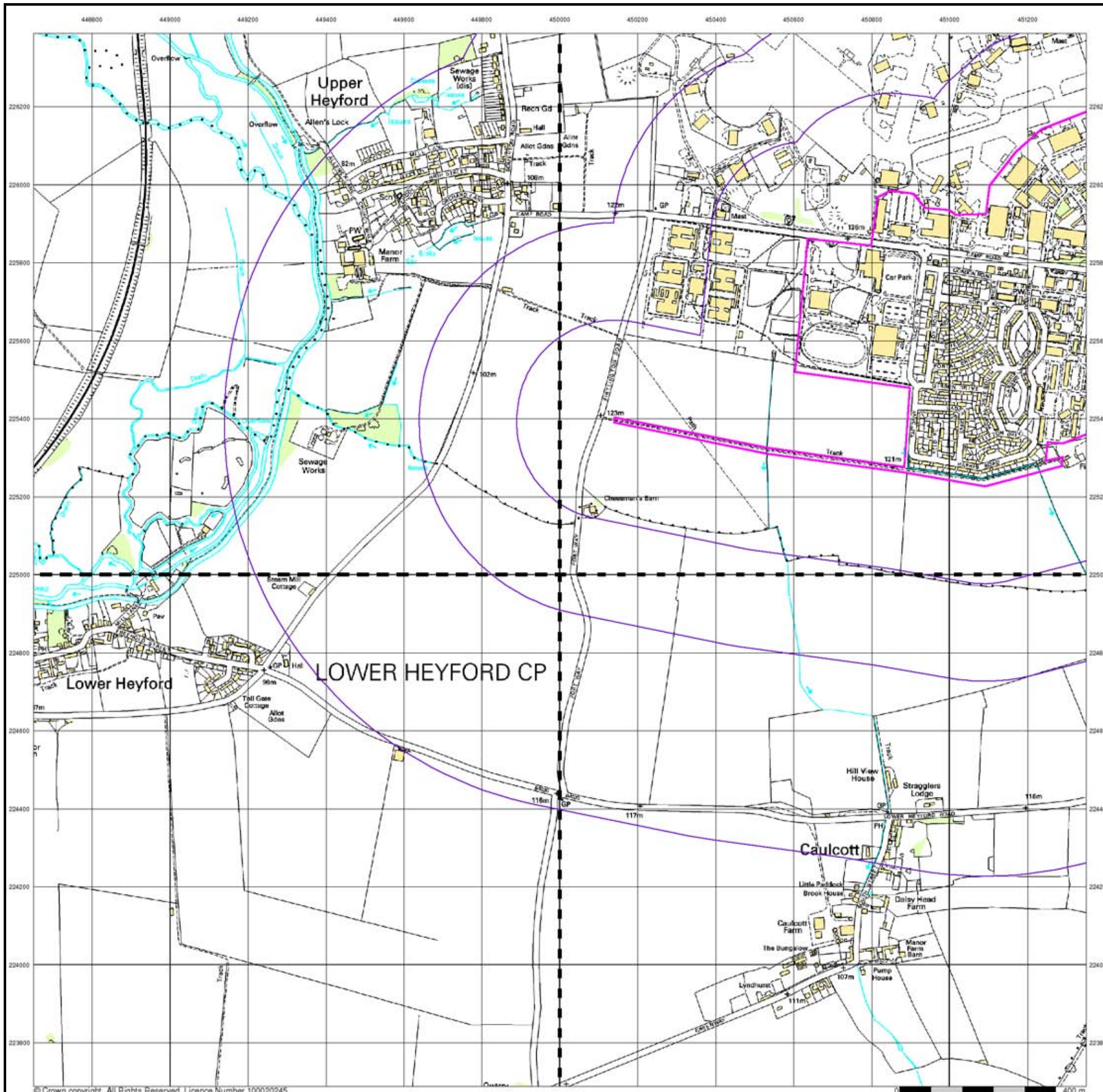
Order Number: 31993967\_1\_1  
 Customer Ref: 10658  
 National Grid Reference: 450350, 225360  
 Slice: A  
 Site Area (Ha): 76.28  
 Search Buffer (m): 1000

### Site Details

Site at, Upper Heyford Airfield, Oxfordshire



Tel: 0844 844 9952  
 Fax: 0844 844 9951  
 Web: www.envirocheck.co.uk



© Crown copyright. All Rights Reserved. Licence Number 100020245.



### 10k Raster Mapping

Published 2010

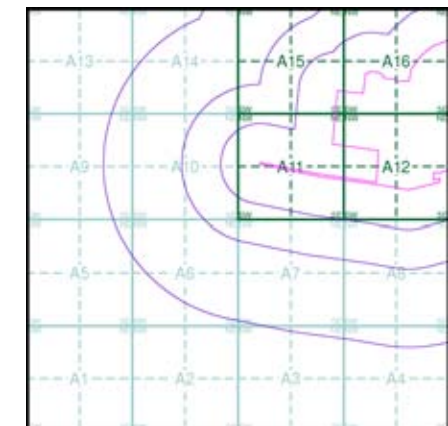
Source map scale - 1:10,000

The historical maps shown were produced from the Ordnance Survey's 1:10,000 colour raster mapping. These maps are derived from Landplan which replaced the old 1:10,000 maps originally published in 1970. The data is highly detailed showing buildings, fences and field boundaries as well as all roads, tracks and paths. Road names are also included together with the relevant road number and classification. Boundary information depiction includes county, unitary authority, district, civil parish and constituency.

### Map Name(s) and Date(s)

SP42NE	SP52NW
2010	2010
1:10,000	1:10,000
SP42SE	SP52SW
2010	2010
1:10,000	1:10,000

### Historical Map - Slice A



### Order Details

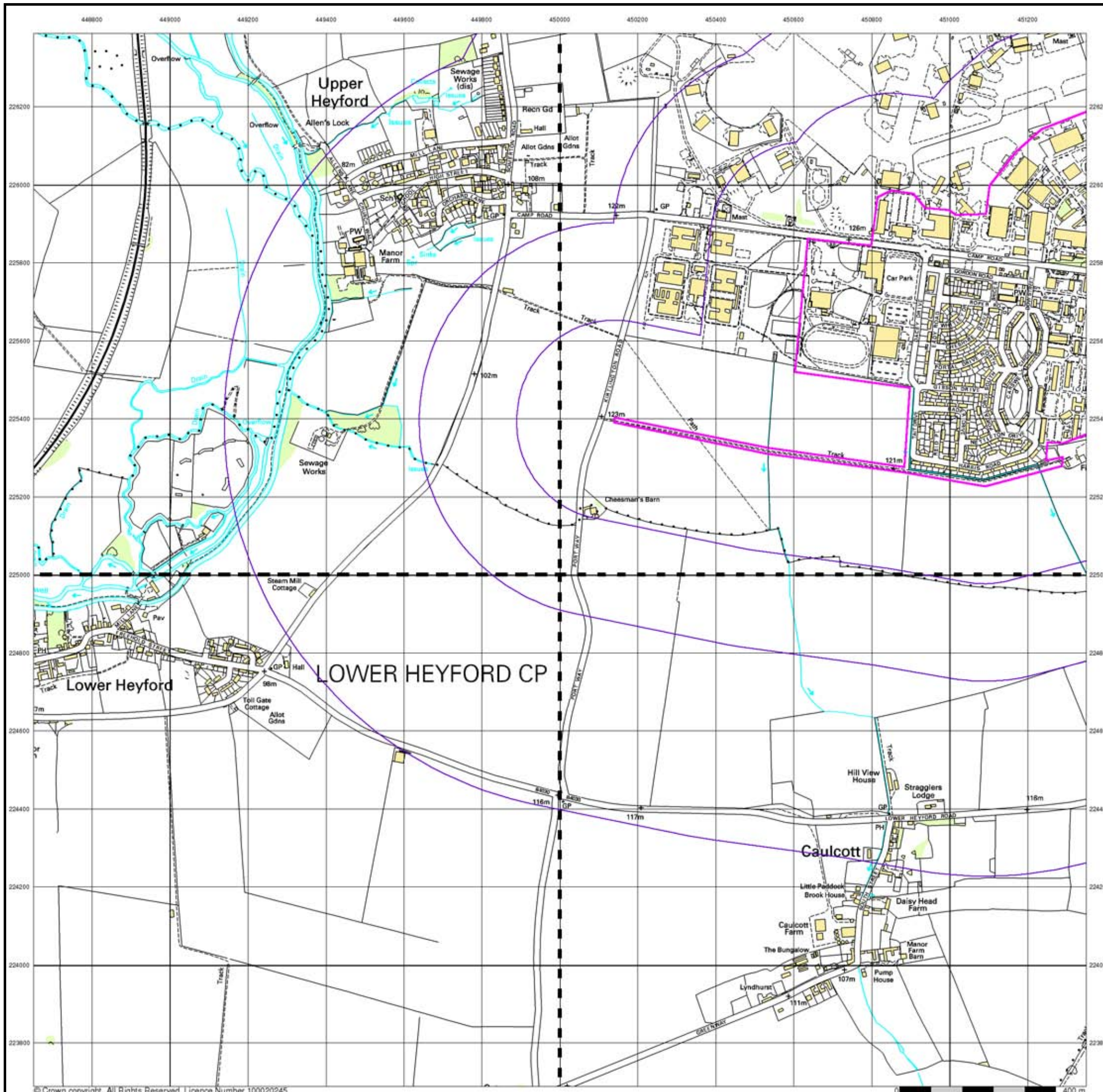
Order Number: 31993967\_1\_1  
 Customer Ref: 10658  
 National Grid Reference: 450350, 225360  
 Slice: A  
 Site Area (Ha): 76.28  
 Search Buffer (m): 1000

### Site Details

Site at, Upper Heyford Airfield, Oxfordshire



Tel: 0844 844 9952  
 Fax: 0844 844 9951  
 Web: www.envirocheck.co.uk



© Crown copyright. All Rights Reserved. Licence Number 100020245.



### Ordnance Survey Plan

Published 1979

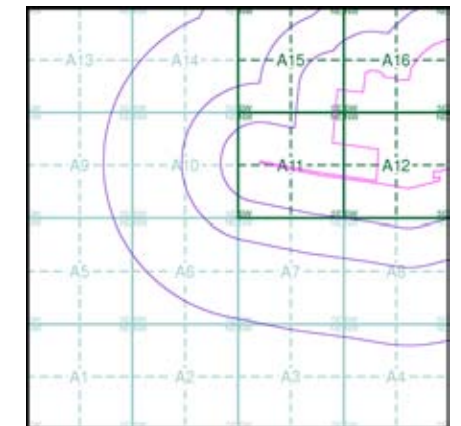
Source map scale - 1:10,000

The historical maps shown were reproduced from maps predominantly held at the scale adopted for England, Wales and Scotland in the 1840's. In 1854 the 1:2,500 scale was adopted for mapping urban areas; these maps were used to update the 1:10,560 maps. The published date given therefore is often some years later than the surveyed date. Before 1938, all OS maps were based on the Cassini Projection, with independent surveys of a single county or group of counties, giving rise to significant inaccuracies in outlying areas. In the late 1940's, a Provisional Edition was produced, which updated the 1:10,560 mapping from a number of sources. The maps appear unfinished - with all military camps and other strategic sites removed. These maps were initially overprinted with the National Grid. In 1970, the first 1:10,000 maps were produced using the Transverse Mercator Projection. The revision process continued until recently, with new editions appearing every 10 years or so for urban areas.

### Map Name(s) and Date(s)

SP42NE  
1979  
1:10,000

### Historical Map - Slice A



### Order Details

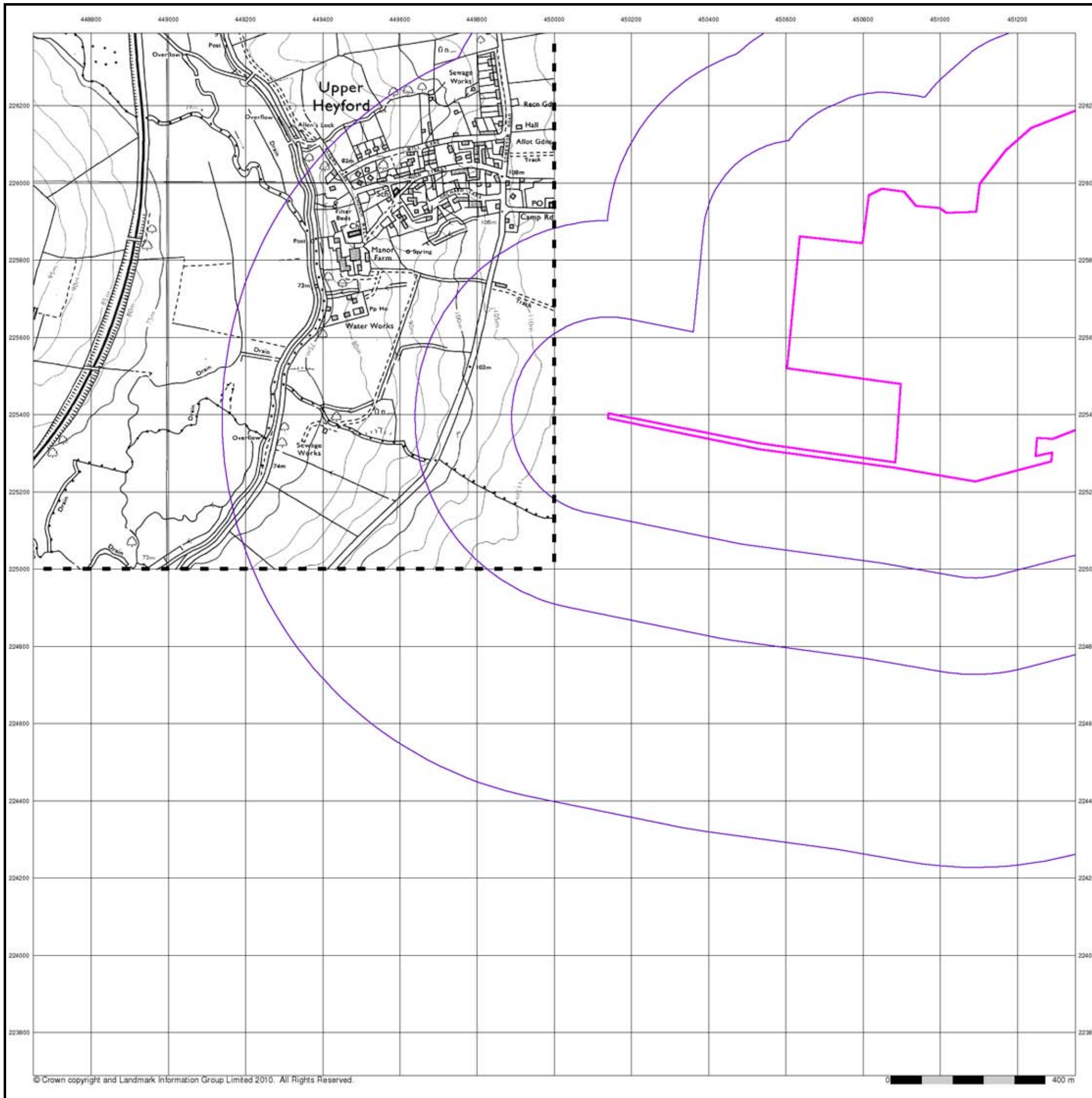
Order Number: 31993967\_1\_1  
Customer Ref: 10658  
National Grid Reference: 450350, 225360  
Slice: A  
Site Area (Ha): 76.28  
Search Buffer (m): 1000

### Site Details

Site at, Upper Heyford Airfield, Oxfordshire



Tel: 0844 844 9952  
Fax: 0844 844 9951  
Web: www.envirocheck.co.uk







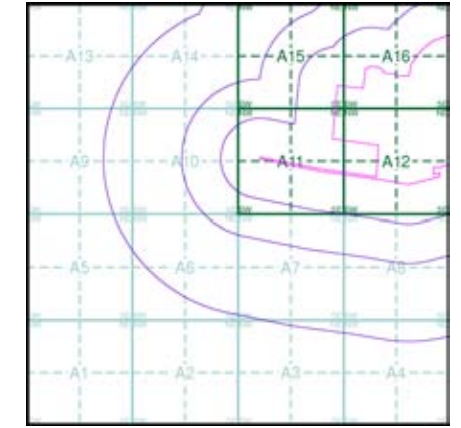
**Ordnance Survey Plan**  
**Published 1980 - 1982**  
**Source map scale - 1:10,000**

The historical maps shown were reproduced from maps predominantly held at the scale adopted for England, Wales and Scotland in the 1840's. In 1854 the 1:2,500 scale was adopted for mapping urban areas; these maps were used to update the 1:10,560 maps. The published date given therefore is often some years later than the surveyed date. Before 1938, all OS maps were based on the Cassini Projection, with independent surveys of a single county or group of counties, giving rise to significant inaccuracies in outlying areas. In the late 1940's, a Provisional Edition was produced, which updated the 1:10,560 mapping from a number of sources. The maps appear unfinished - with all military camps and other strategic sites removed. These maps were initially overprinted with the National Grid. In 1970, the first 1:10,000 maps were produced using the Transverse Mercator Projection. The revision process continued until recently, with new editions appearing every 10 years or so for urban areas.

**Map Name(s) and Date(s)**

SP52NW	1982	1:10,000
SP42SE	1980	1:10,000
SP52SW	1982	1:10,000

**Historical Map - Slice A**



**Order Details**

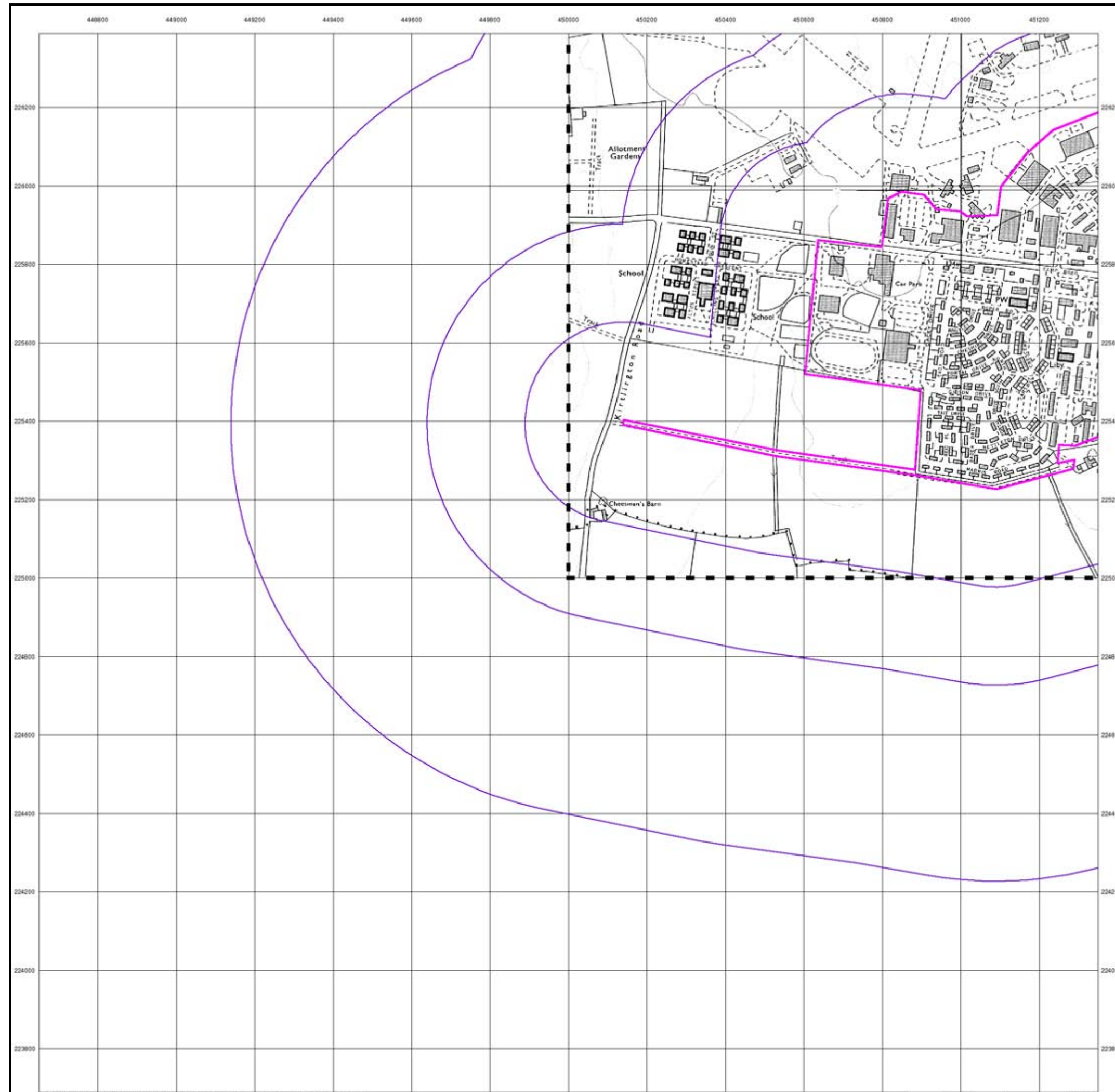
Order Number: 31993967\_1\_1  
 Customer Ref: 10658  
 National Grid Reference: 450350, 225360  
 Slice: A  
 Site Area (Ha): 76.28  
 Search Buffer (m): 1000

**Site Details**

Site at, Upper Heyford Airfield, Oxfordshire



Tel: 0844 844 9952  
 Fax: 0844 844 9951  
 Web: www.envirocheck.co.uk

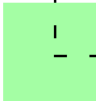


**Ordnance Survey Plan**  
**Published 1993**  
**Source map scale - 1:10,000**

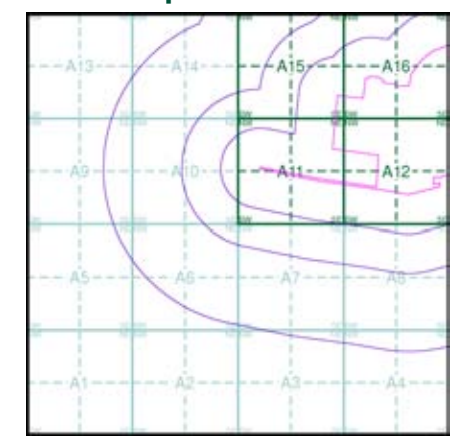
The historical maps shown were reproduced from maps predominantly held at the scale adopted for England, Wales and Scotland in the 1840's. In 1854 the 1:2,500 scale was adopted for mapping urban areas; these maps were used to update the 1:10,560 maps. The published date given therefore is often some years later than the surveyed date. Before 1938, all OS maps were based on the Cassini Projection, with independent surveys of a single county or group of counties, giving rise to significant inaccuracies in outlying areas. In the late 1940's, a Provisional Edition was produced, which updated the 1:10,560 mapping from a number of sources. The maps appear unfinished - with all military camps and other strategic sites removed. These maps were initially overprinted with the National Grid. In 1970, the first 1:10,000 maps were produced using the Transverse Mercator Projection. The revision process continued until recently, with new editions appearing every 10 years or so for urban areas.

**Map Name(s) and Date(s)**

SP52NW  
 1993  
 1:10,000



**Historical Map - Slice A**



**Order Details**

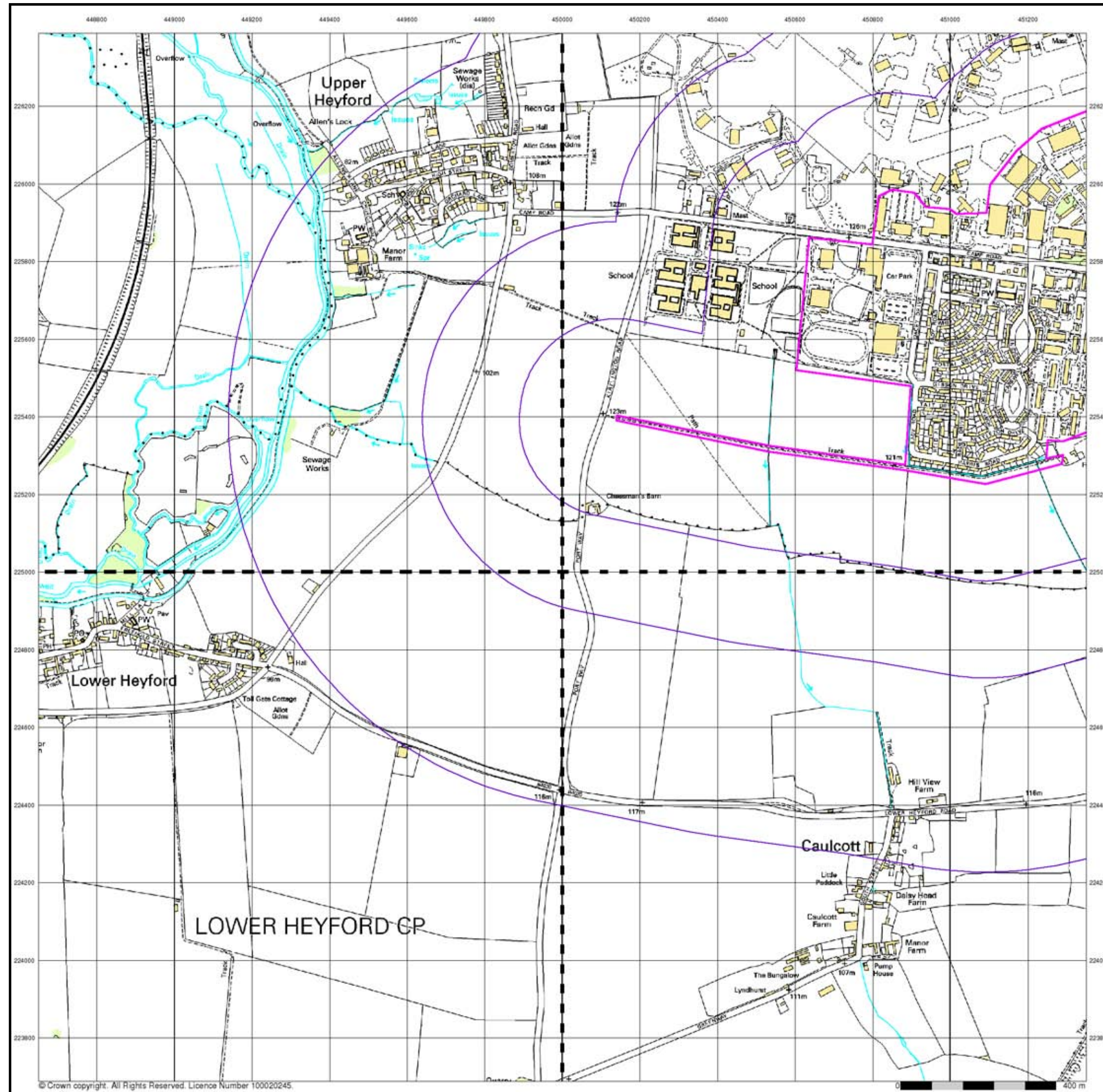
Order Number: 31993967\_1\_1  
 Customer Ref: 10658  
 National Grid Reference: 450350, 225360  
 Slice: A  
 Site Area (Ha): 76.28  
 Search Buffer (m): 1000

**Site Details**

Site at, Upper Heyford Airfield, Oxfordshire



Tel: 0844 844 9952  
 Fax: 0844 844 9951  
 Web: www.envirocheck.co.uk



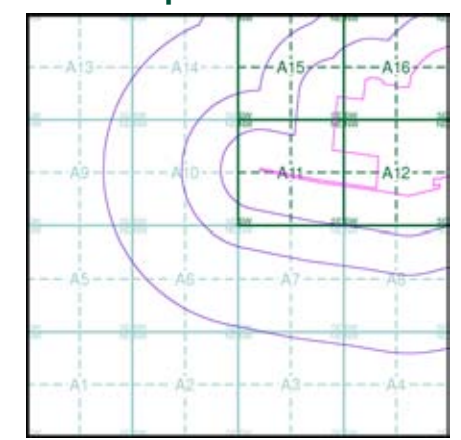
**10k Raster Mapping**  
**Published 1999**  
**Source map scale - 1:10,000**

The historical maps shown were produced from the Ordnance Survey's 1:10,000 colour raster mapping. These maps are derived from Landplan which replaced the old 1:10,000 maps originally published in 1970. The data is highly detailed showing buildings, fences and field boundaries as well as all roads, tracks and paths. Road names are also included together with the relevant road number and classification. Boundary information depiction includes county, unitary authority, district, civil parish and constituency.

**Map Name(s) and Date(s)**

SP42NE	SP52NW
1999	1999
1:10,000	1:10,000
SP42SE	SP52SW
1999	1999
1:10,000	1:10,000

**Historical Map - Slice A**



**Order Details**

Order Number: 31993967\_1\_1  
 Customer Ref: 10658  
 National Grid Reference: 450350, 225360  
 Slice: A  
 Site Area (Ha): 76.28  
 Search Buffer (m): 1000

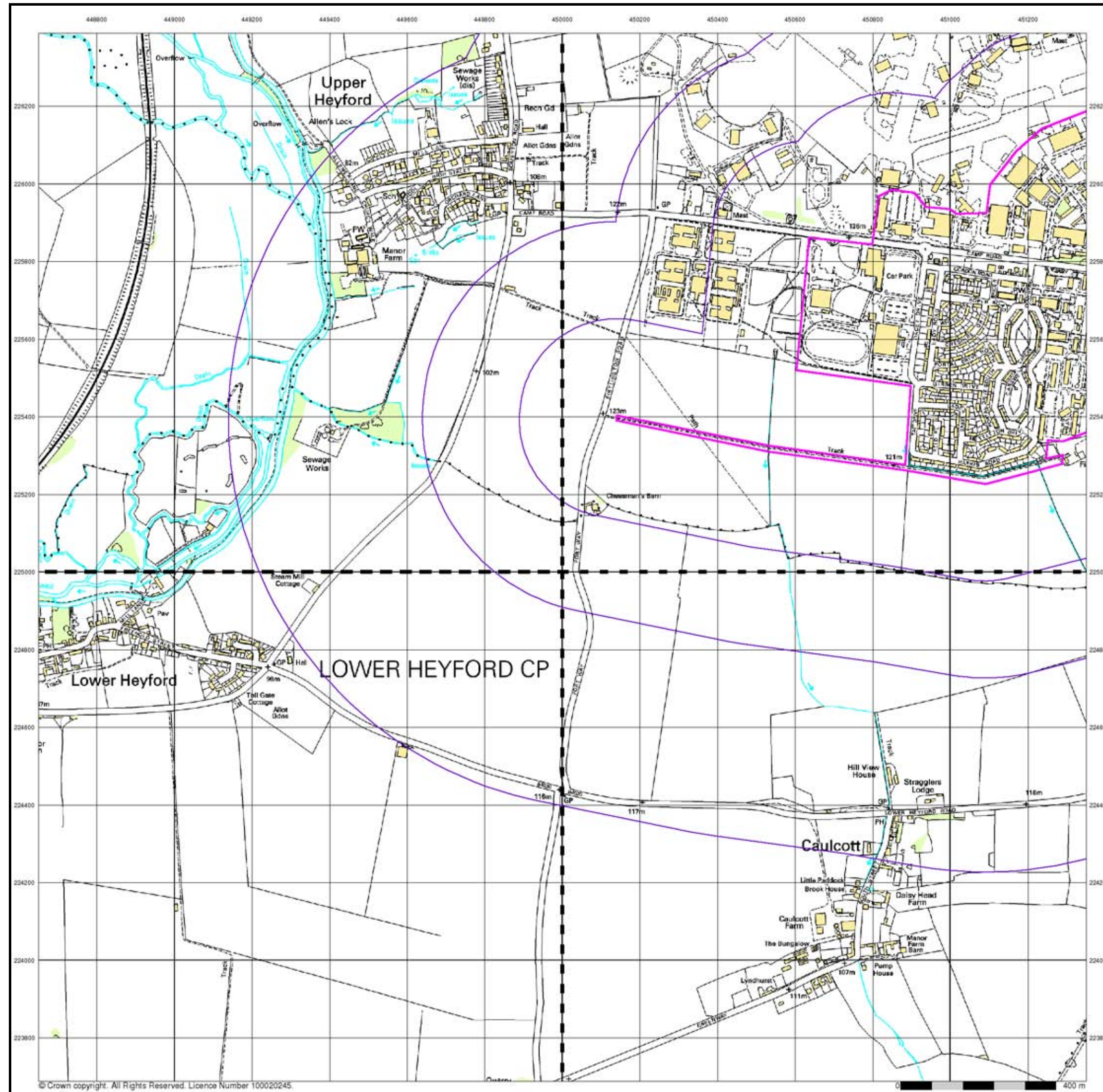
**Site Details**

Site at, Upper Heyford Airfield, Oxfordshire



Tel: 0844 844 9952  
 Fax: 0844 844 9951  
 Web: www.envirocheck.co.uk

© Crown copyright. All Rights Reserved. Licence Number 100020245.



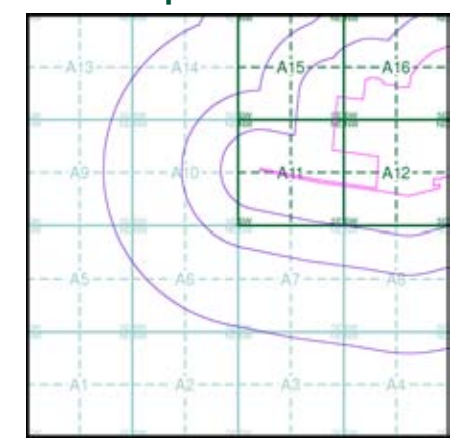
**10k Raster Mapping**  
**Published 2006**  
**Source map scale - 1:10,000**

The historical maps shown were produced from the Ordnance Survey's 1:10,000 colour raster mapping. These maps are derived from Landplan which replaced the old 1:10,000 maps originally published in 1970. The data is highly detailed showing buildings, fences and field boundaries as well as all roads, tracks and paths. Road names are also included together with the relevant road number and classification. Boundary information depiction includes county, unitary authority, district, civil parish and constituency.

**Map Name(s) and Date(s)**

SP42NE	SP52NW
2006	2006
1:10,000	1:10,000
SP42SE	SP52SW
2006	2006
1:10,000	1:10,000

**Historical Map - Slice A**



**Order Details**

Order Number: 31993967\_1\_1  
 Customer Ref: 10658  
 National Grid Reference: 450350, 225360  
 Slice: A  
 Site Area (Ha): 76.28  
 Search Buffer (m): 1000

**Site Details**

Site at, Upper Heyford Airfield, Oxfordshire



Tel: 0844 844 9952  
 Fax: 0844 844 9951  
 Web: www.envirocheck.co.uk



### 10k Raster Mapping

Published 2010

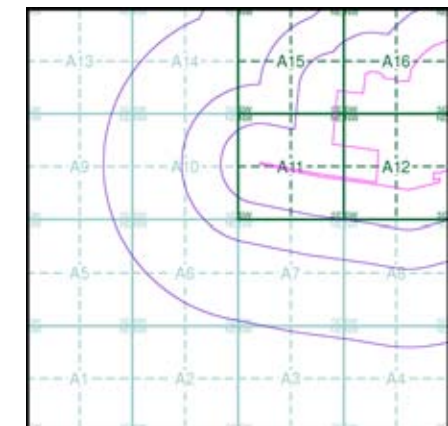
Source map scale - 1:10,000

The historical maps shown were produced from the Ordnance Survey's 1:10,000 colour raster mapping. These maps are derived from Landplan which replaced the old 1:10,000 maps originally published in 1970. The data is highly detailed showing buildings, fences and field boundaries as well as all roads, tracks and paths. Road names are also included together with the relevant road number and classification. Boundary information depiction includes county, unitary authority, district, civil parish and constituency.

### Map Name(s) and Date(s)

SP42NE	SP52NW
2010	2010
1:10,000	1:10,000
SP42SE	SP52SW
2010	2010
1:10,000	1:10,000

### Historical Map - Slice A



### Order Details

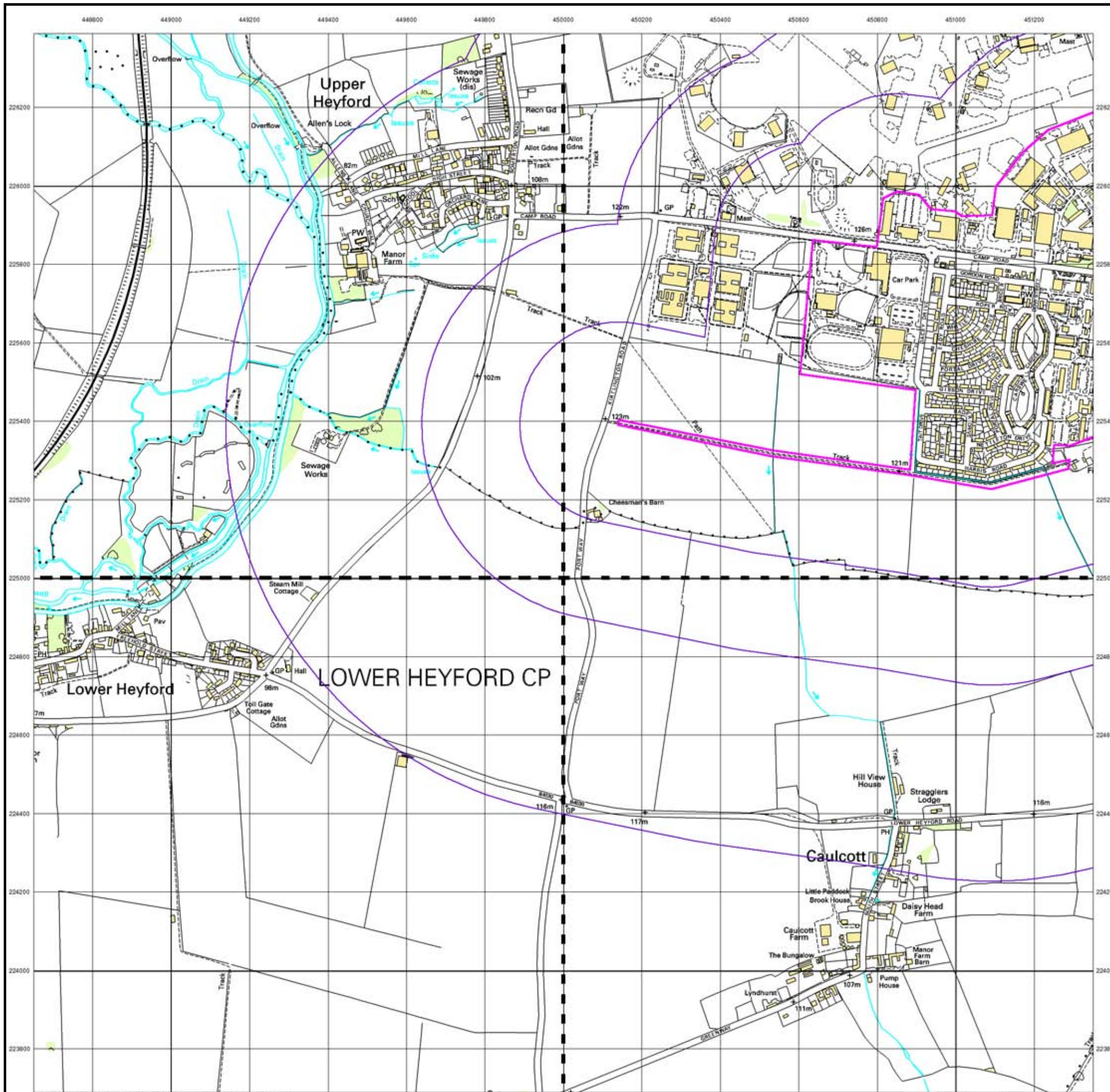
Order Number: 31993967\_1\_1  
 Customer Ref: 10658  
 National Grid Reference: 450350, 225360  
 Slice: A  
 Site Area (Ha): 76.28  
 Search Buffer (m): 1000

### Site Details

Site at, Upper Heyford Airfield, Oxfordshire



Tel: 0844 844 9952  
 Fax: 0844 844 9951  
 Web: www.envirocheck.co.uk



© Crown copyright. All Rights Reserved. Licence Number 100020245.

# Historical Mapping Legends

## Ordnance Survey County Series 1:10,560

	Gravel Pit		Sand Pit		Other Pits
	Quarry		Shingle		Orchard
	Osiers		Reeds		Marsh
	Mixed Wood		Deciduous		Brushwood
	Fir		Furze		Rough Pasture
	Arrow denotes flow of water		Trigonometrical Station		
	Site of Antiquities		Bench Mark		
	Pump, Guide Post, Signal Post		Well, Spring, Boundary Post		
	<b>-285</b> Surface Level				
	Sketched Contour		Instrumental Contour		
	Main Roads		Minor Roads		
	Sunken Road		Raised Road		
	Road over Railway		Railway over River		
	Railway over Road		Level Crossing		
	Road over River or Canal		Road over Stream		
	Road over Stream				
	County Boundary (Geographical)				
	County & Civil Parish Boundary				
	Administrative County & Civil Parish Boundary				
	County Borough Boundary (England)				
	County Burgh Boundary (Scotland)				
	Rural District Boundary				
	Civil Parish Boundary				

## Ordnance Survey Plan 1:10,000

	Chalk Pit, Clay Pit or Quarry		Gravel Pit
	Sand Pit		Disused Pit or Quarry
	Refuse or Slag Heap		Lake, Loch or Pond
	Dunes		Boulders
	Coniferous Trees		Non-Coniferous Trees
	Orchard		Scrub
	Coppice		Bracken
	Heath		Rough Grassland
	Marsh		Reeds
	Saltings		
	Building		Glasshouse
	Sloping Masonry		Pylon
	Electricity Transmission Line		Pole
	Cutting		Embankment
	Standard Gauge Multiple Track		Standard Gauge Single Track
	Siding, Tramway or Mineral Line		Narrow Gauge
	Geographical County		
	Administrative County, County Borough or County of City		
	Municipal Borough, Urban or Rural District, Burgh or District Council		
	Borough, Burgh or County Constituency Shown only when not coincident with other boundaries		
	Civil Parish Shown alternately when coincidence of boundaries occurs		
	BP, BS Boundary Post or Stone		Pol Sta Police Station
	Ch Church		PO Post Office
	CH Club House		PC Public Convenience
	F E Sta Fire Engine Station		PH Public House
	FB Foot Bridge		SB Signal Box
	Fn Fountain		Spr Spring
	GP Guide Post		TCB Telephone Call Box
	MP Mile Post		TCP Telephone Call Post
	MS Mile Stone		W Well

## 1:10,000 Raster Mapping

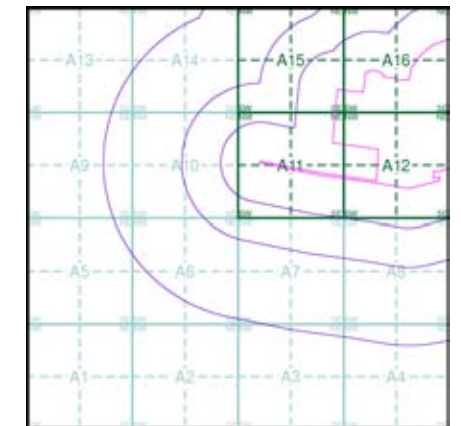
	Gravel Pit		Refuse tip or slag heap
	Rock		Rock (scattered)
	Boulders		Boulders (scattered)
	Shingle		Mud
	Sand		Sand Pit
	Slopes		Top of cliff
	General detail		Underground detail
	Overhead detail		Narrow gauge railway
	Multi-track railway		Single track railway
	County boundary (England only)		Civil, parish or community boundary
	District, Unitary, Metropolitan, London Borough boundary		Constituency boundary
	Area of wooded vegetation		Non-coniferous trees
	Non-coniferous trees (scattered)		Coniferous trees
	Coniferous trees (scattered)		Positioned tree
	Orchard		Coppice or Osiers
	Rough Grassland		Heath
	Scrub		Marsh, Salt Marsh or Reeds
	Water feature		Flow arrows
	MHW(S) Mean high water (springs)		MLW(S) Mean low water (springs)
	Telephone line (where shown)		Electricity transmission line (with poles)
	BM 123.45 m Bench mark (where shown)		Triangulation station
	Point feature (e.g. Guide Post or Mile Stone)		Pylon, flare stack or lighting tower
	Site of (antiquity)		Glasshouse
	General Building		Important Building



Historical Mapping & Photography included:

Mapping Type	Scale	Date	Pg
Oxfordshire	1:10,560	1884 - 1885	2
Oxfordshire	1:10,560	1900	3
Oxfordshire	1:10,560	1923	4
Historical Aerial Photography	1:10,560	1947 - 1949	5
Ordnance Survey Plan	1:10,000	1955	6
Ordnance Survey Plan	1:10,000	1966	7
Ordnance Survey Plan	1:10,000	1979	8
Ordnance Survey Plan	1:10,000	1980 - 1982	9
Ordnance Survey Plan	1:10,000	1993	10
10K Raster Mapping	1:10,000	1999	11
10K Raster Mapping	1:10,000	2006	12
10K Raster Mapping	1:10,000	2010	13

## Historical Map - Slice A



## Order Details

Order Number: 31993967\_1\_1  
 Customer Ref: 10658  
 National Grid Reference: 450350, 225360  
 Slice: A  
 Site Area (Ha): 76.28  
 Search Buffer (m): 1000

## Site Details

Site at, Upper Heyford Airfield, Oxfordshire



Tel: 0844 844 9952  
 Fax: 0844 844 9951  
 Web: www.envirocheck.co.uk



Oxfordshire

Published 1884 - 1885

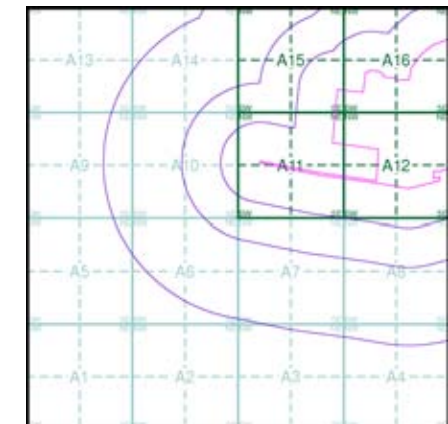
Source map scale - 1:10,560

The historical maps shown were reproduced from maps predominantly held at the scale adopted for England, Wales and Scotland in the 1840's. In 1854 the 1:2,500 scale was adopted for mapping urban areas; these maps were used to update the 1:10,560 maps. The published date given therefore is often some years later than the surveyed date. Before 1938, all OS maps were based on the Cassini Projection, with independent surveys of a single county or group of counties, giving rise to significant inaccuracies in outlying areas. In the late 1940's, a Provisional Edition was produced, which updated the 1:10,560 mapping from a number of sources. The maps appear unfinished - with all military camps and other strategic sites removed. These maps were initially overprinted with the National Grid. In 1970, the first 1:10,000 maps were produced using the Transverse Mercator Projection. The revision process continued until recently, with new editions appearing every 10 years or so for urban areas.

Map Name(s) and Date(s)

01600
1885
1:10,560
02200
1884
1:10,560

Historical Map - Slice A



Order Details

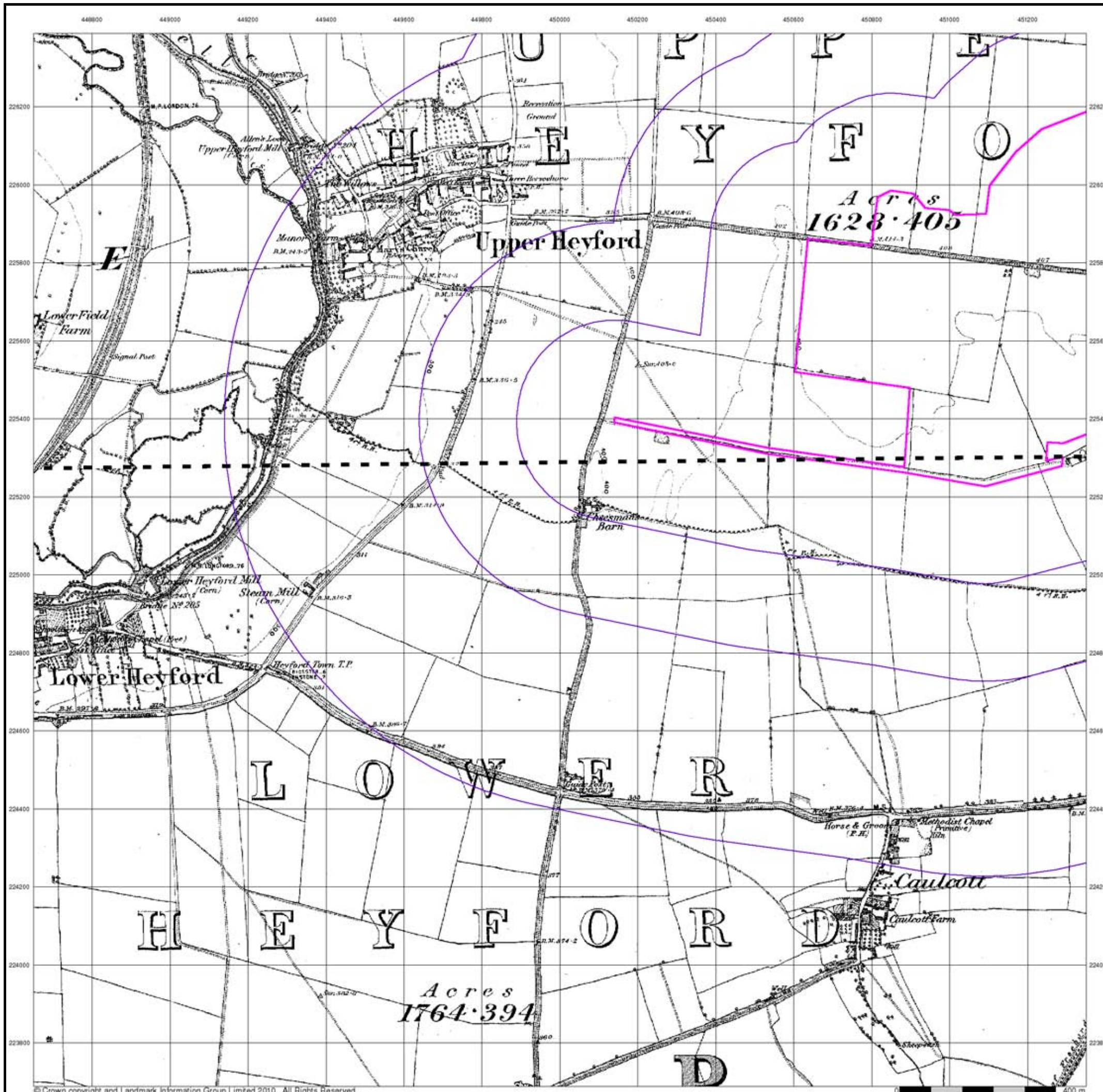
Order Number: 31993967\_1\_1  
 Customer Ref: 10658  
 National Grid Reference: 450350, 225360  
 Slice: A  
 Site Area (Ha): 76.28  
 Search Buffer (m): 1000

Site Details

Site at, Upper Heyford Airfield, Oxfordshire



Tel: 0844 844 9952  
 Fax: 0844 844 9951  
 Web: www.envirocheck.co.uk





Oxfordshire

Published 1900

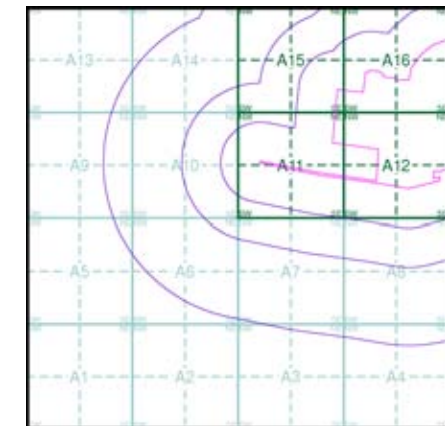
Source map scale - 1:10,560

The historical maps shown were reproduced from maps predominantly held at the scale adopted for England, Wales and Scotland in the 1840's. In 1854 the 1:2,500 scale was adopted for mapping urban areas; these maps were used to update the 1:10,560 maps. The published date given therefore is often some years later than the surveyed date. Before 1938, all OS maps were based on the Cassini Projection, with independent surveys of a single county or group of counties, giving rise to significant inaccuracies in outlying areas. In the late 1940's, a Provisional Edition was produced, which updated the 1:10,560 mapping from a number of sources. The maps appear unfinished - with all military camps and other strategic sites removed. These maps were initially overprinted with the National Grid. In 1970, the first 1:10,000 maps were produced using the Transverse Mercator Projection. The revision process continued until recently, with new editions appearing every 10 years or so for urban areas.

Map Name(s) and Date(s)

016SW 1900 1:10,560	016SE 1900 1:10,560
022NW 1900 1:10,560	022NE 1900 1:10,560

Historical Map - Slice A



Order Details

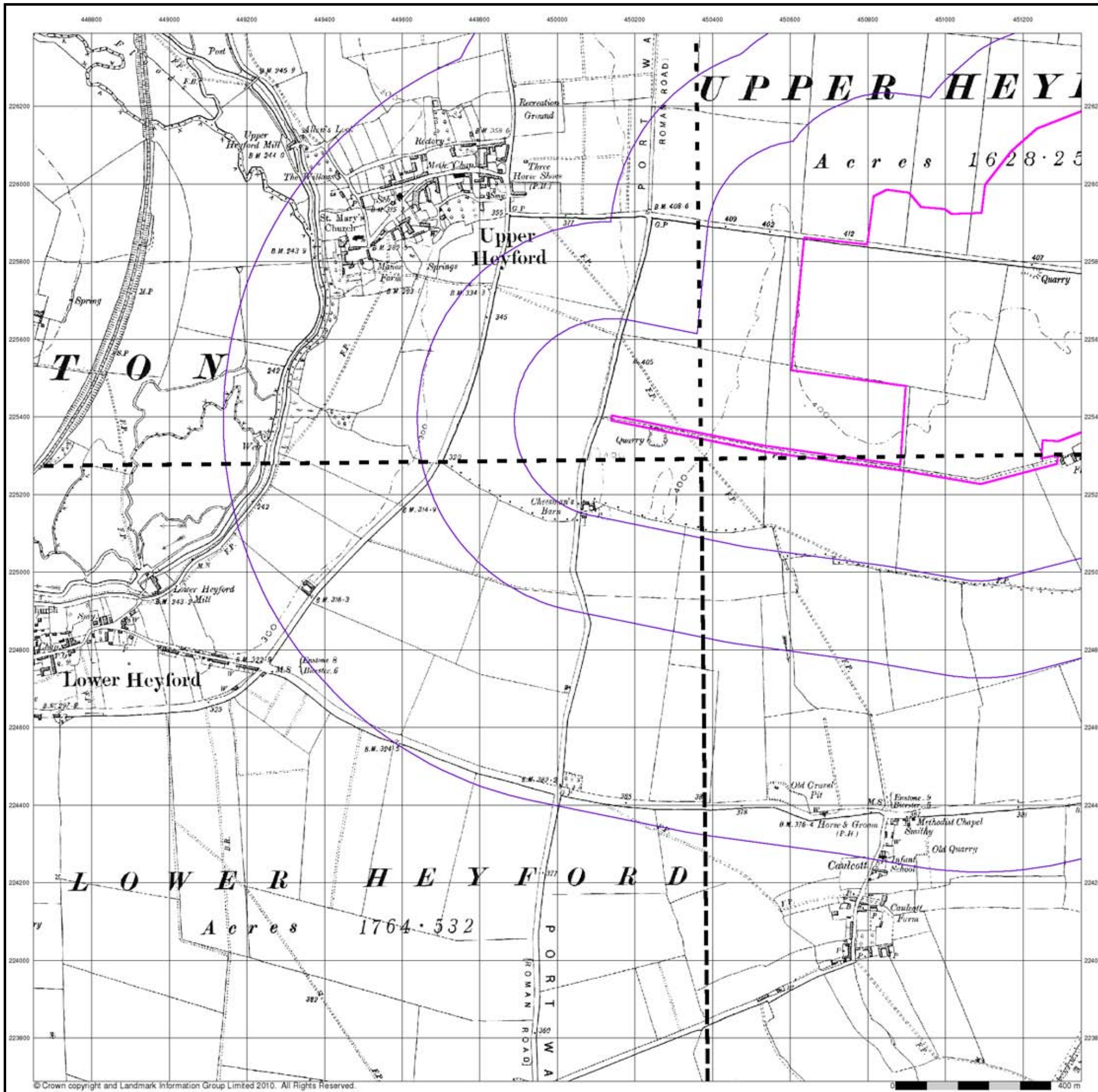
Order Number: 31993967\_1\_1  
 Customer Ref: 10658  
 National Grid Reference: 450350, 225360  
 Slice: A  
 Site Area (Ha): 76.28  
 Search Buffer (m): 1000

Site Details

Site at, Upper Heyford Airfield, Oxfordshire



Tel: 0844 844 9952  
 Fax: 0844 844 9951  
 Web: www.envirocheck.co.uk







Oxfordshire

Published 1923

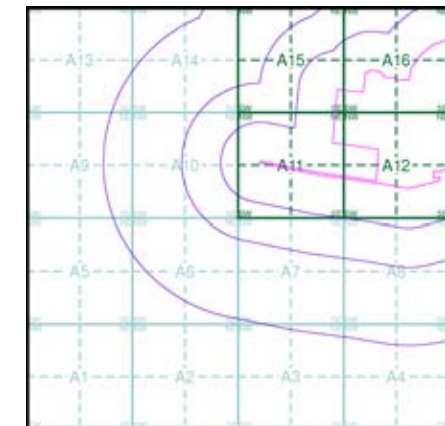
Source map scale - 1:10,560

The historical maps shown were reproduced from maps predominantly held at the scale adopted for England, Wales and Scotland in the 1840's. In 1854 the 1:2,500 scale was adopted for mapping urban areas; these maps were used to update the 1:10,560 maps. The published date given therefore is often some years later than the surveyed date. Before 1938, all OS maps were based on the Cassini Projection, with independent surveys of a single county or group of counties, giving rise to significant inaccuracies in outlying areas. In the late 1940's, a Provisional Edition was produced, which updated the 1:10,560 mapping from a number of sources. The maps appear unfinished - with all military camps and other strategic sites removed. These maps were initially overprinted with the National Grid. In 1970, the first 1:10,000 maps were produced using the Transverse Mercator Projection. The revision process continued until recently, with new editions appearing every 10 years or so for urban areas.

Map Name(s) and Date(s)

016SW 1923 1:10,560	016SE 1923 1:10,560
022NW 1923 1:10,560	022NE 1923 1:10,560

Historical Map - Slice A



Order Details

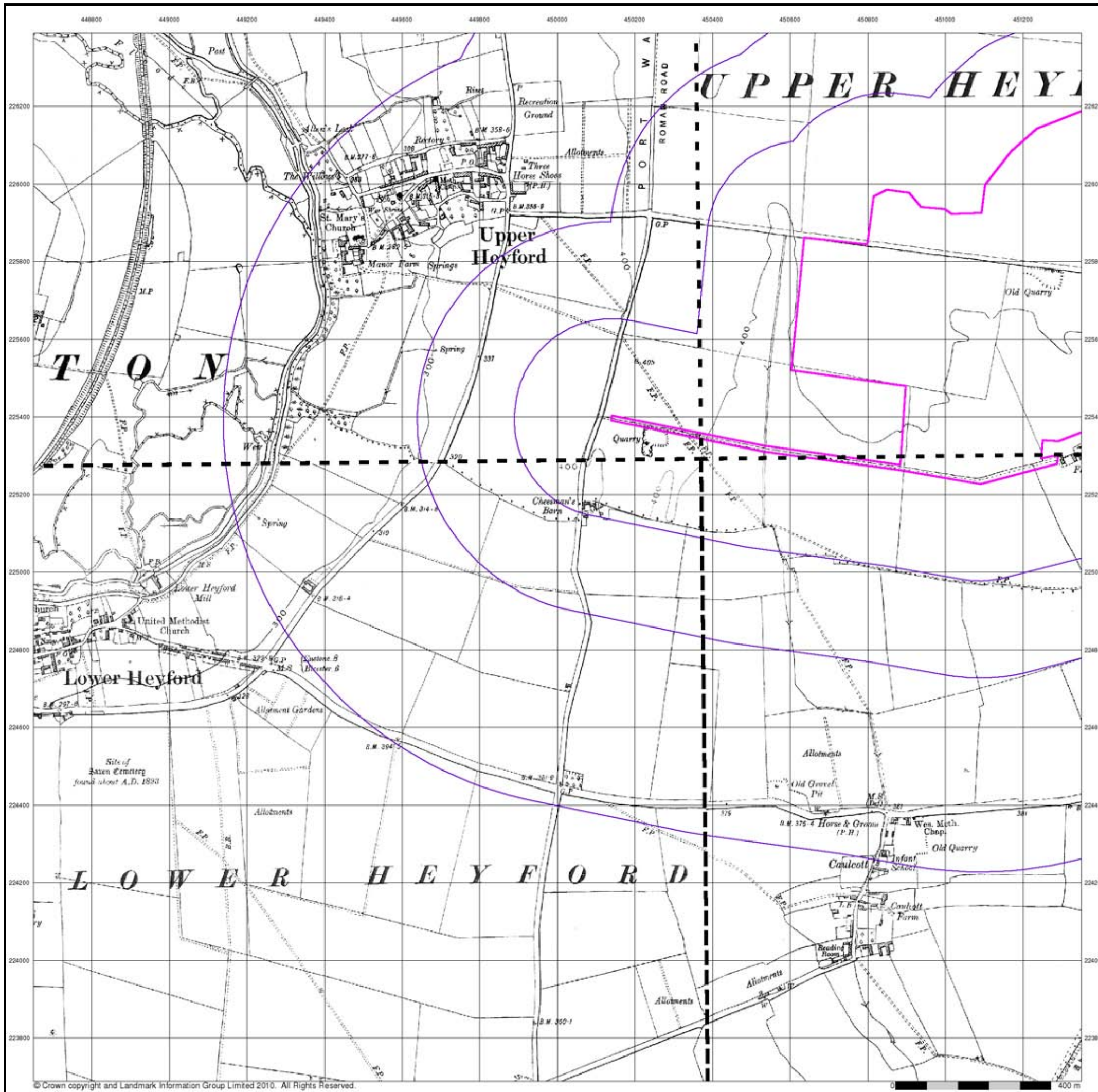
Order Number: 31993967\_1\_1  
 Customer Ref: 10658  
 National Grid Reference: 450350, 225360  
 Slice: A  
 Site Area (Ha): 76.28  
 Search Buffer (m): 1000

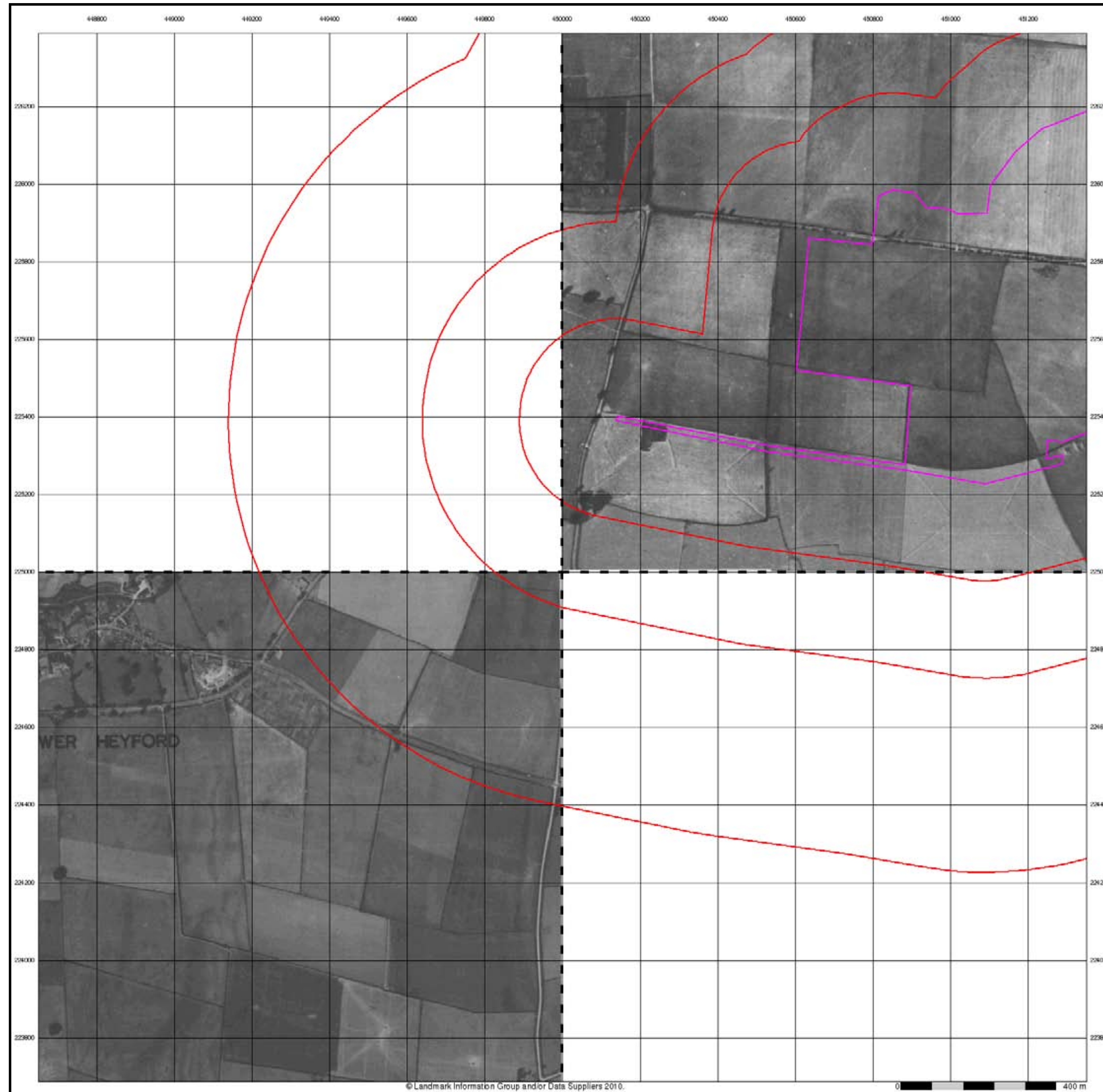
Site Details

Site at, Upper Heyford Airfield, Oxfordshire



Tel: 0844 844 9952  
 Fax: 0844 844 9951  
 Web: www.envirocheck.co.uk





## Historical Aerial Photography

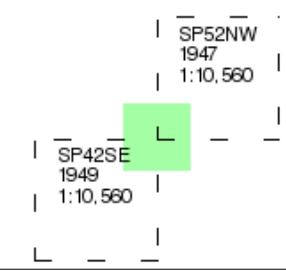
Published 1947 - 1949

Source map scale - 1:10,560


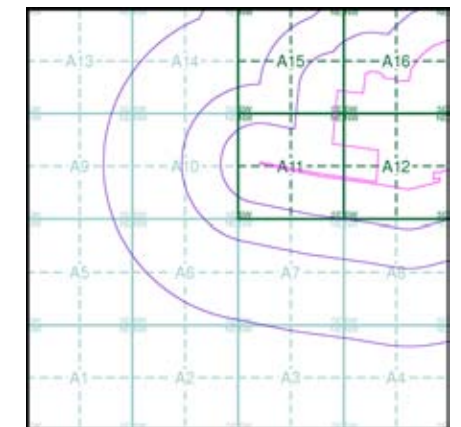
The Historical Aerial Photos were produced by the Ordnance Survey at a scale of 1:1,250 and 1:10,560 from Air Force photography. They were produced between 1944 and 1951 as an interim measure, pending preparation of conventional mapping, due to post war resource shortages. New security measures in the 1950's meant that every photograph was re-checked for potentially unsafe information with security sites replaced by fake fields or clouds. The original editions were withdrawn and only later made available after a period of fifty years although due to the accuracy of the editing, without viewing both revisions it is not easy to spot the edits. Where available Landmark have included both revisions.

© Landmark Information Group and/or Data Suppliers 2010.

### Map Name(s) and Date(s)



### Historical Aerial Photography - Slice A



### Order Details

Order Number: 31993967\_1\_1  
 Customer Ref: 10658  
 National Grid Reference: 450350, 225360  
 Slice: A  
 Site Area (Ha): 76.28  
 Search Buffer (m): 1000

### Site Details

Site at, Upper Heyford Airfield, Oxfordshire



Tel: 0844 844 9952  
 Fax: 0844 844 9951  
 Web: www.envirocheck.co.uk



### Ordnance Survey Plan

Published 1955

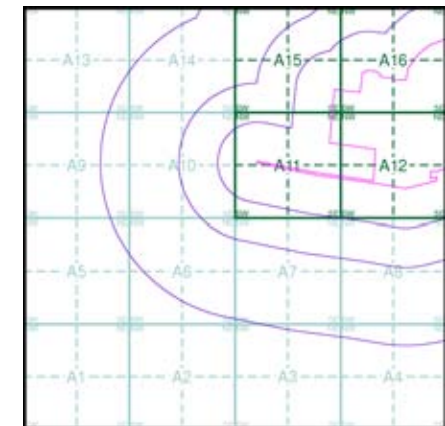
Source map scale - 1:10,000

The historical maps shown were reproduced from maps predominantly held at the scale adopted for England, Wales and Scotland in the 1840's. In 1854 the 1:2,500 scale was adopted for mapping urban areas; these maps were used to update the 1:10,560 maps. The published date given therefore is often some years later than the surveyed date. Before 1938, all OS maps were based on the Cassini Projection, with independent surveys of a single county or group of counties, giving rise to significant inaccuracies in outlying areas. In the late 1940's, a Provisional Edition was produced, which updated the 1:10,560 mapping from a number of sources. The maps appear unfinished - with all military camps and other strategic sites removed. These maps were initially overprinted with the National Grid. In 1970, the first 1:10,000 maps were produced using the Transverse Mercator Projection. The revision process continued until recently, with new editions appearing every 10 years or so for urban areas.

### Map Name(s) and Date(s)

SP42NE	SP52NW
1955	1955
1:10,560	1:10,560
SP42SE	SP52SW
1955	1955
1:10,560	1:10,560

### Historical Map - Slice A



### Order Details

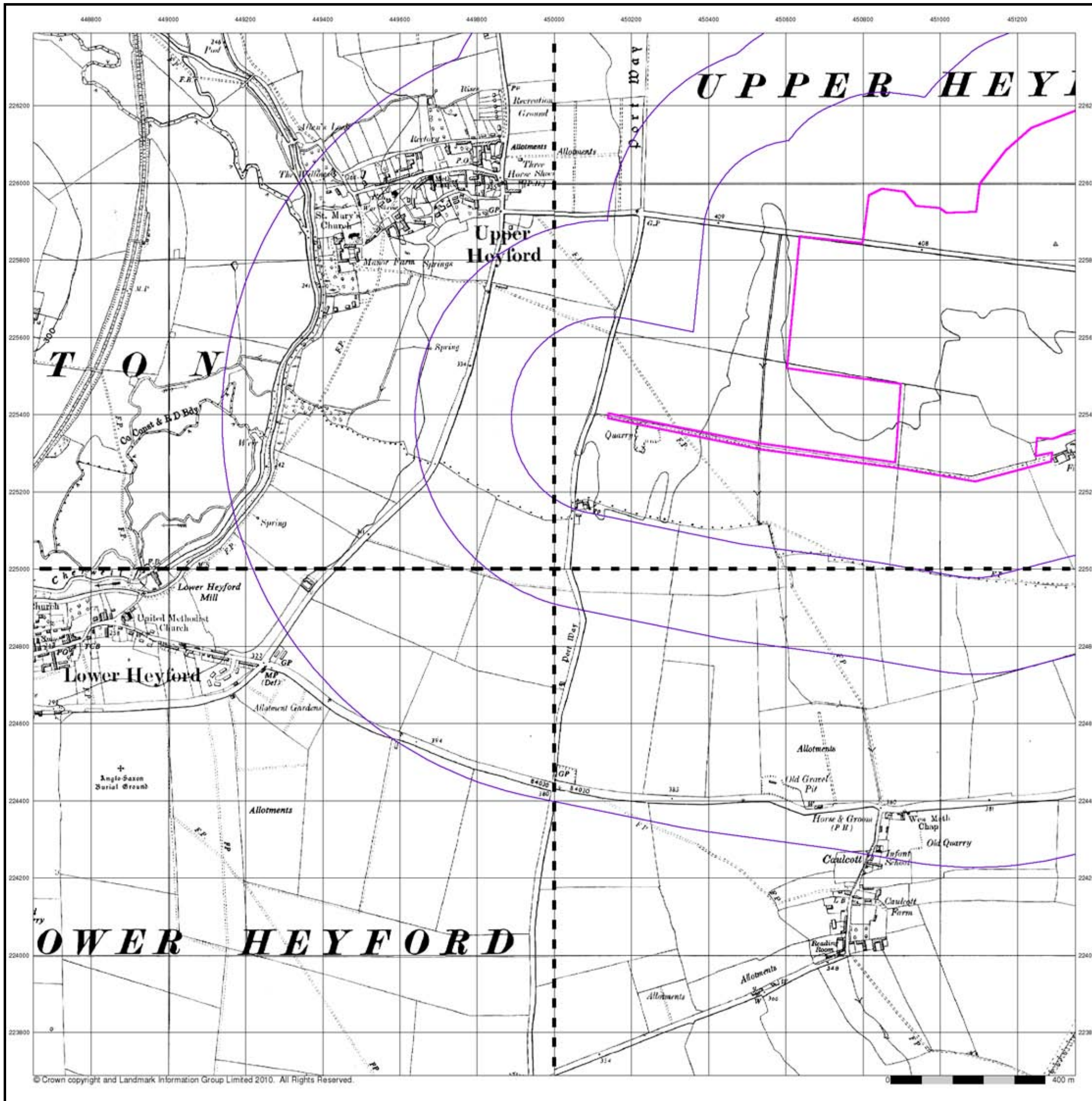
Order Number: 31993967\_1\_1  
 Customer Ref: 10658  
 National Grid Reference: 450350, 225360  
 Slice: A  
 Site Area (Ha): 76.28  
 Search Buffer (m): 1000

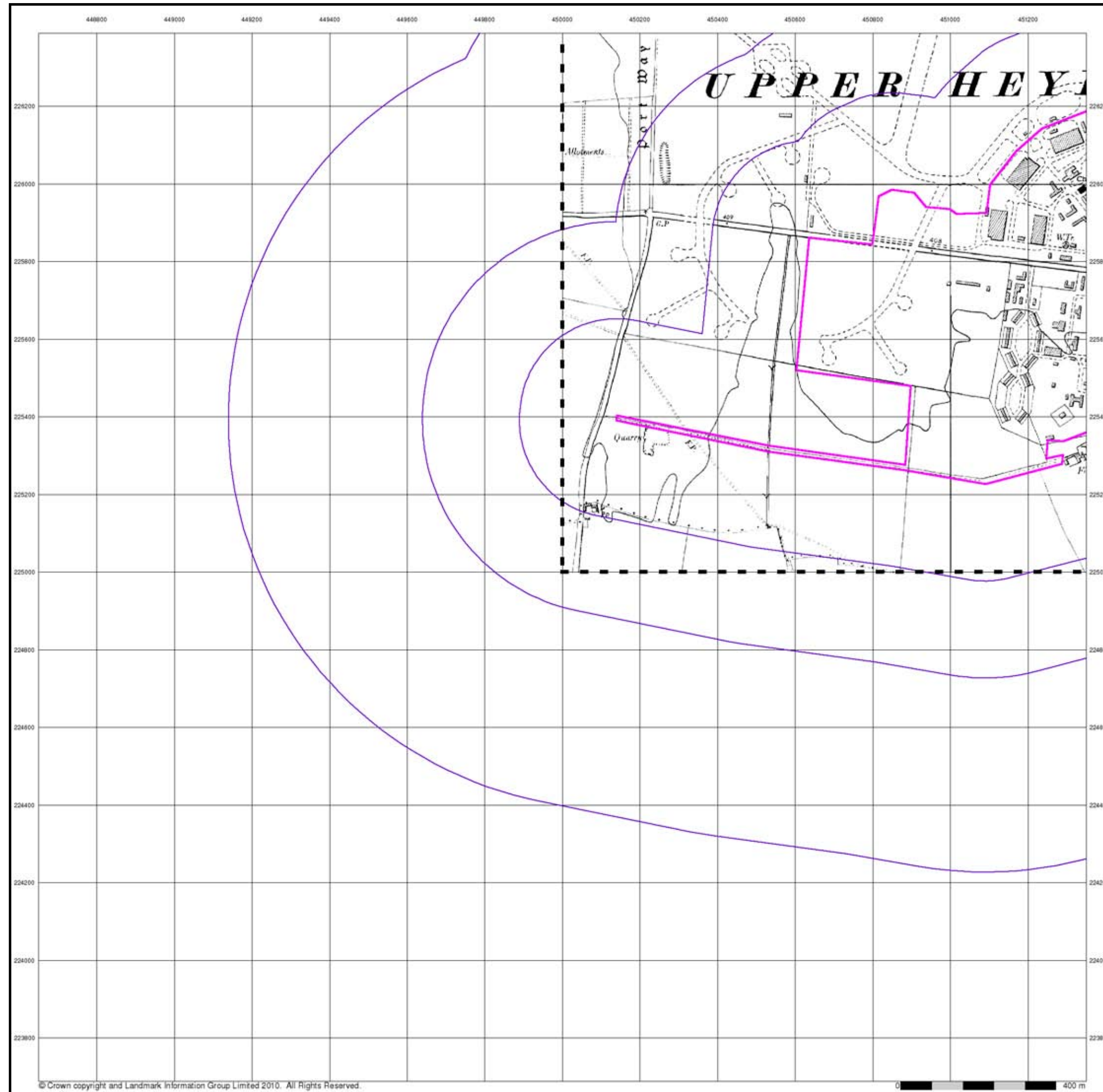
### Site Details

Site at, Upper Heyford Airfield, Oxfordshire



Tel: 0844 844 9952  
 Fax: 0844 844 9951  
 Web: www.envirocheck.co.uk

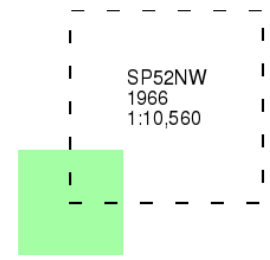




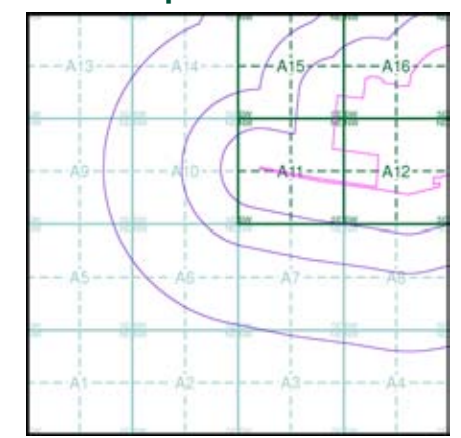
**Ordnance Survey Plan**  
**Published 1966**  
**Source map scale - 1:10,000**

The historical maps shown were reproduced from maps predominantly held at the scale adopted for England, Wales and Scotland in the 1840's. In 1854 the 1:2,500 scale was adopted for mapping urban areas; these maps were used to update the 1:10,560 maps. The published date given therefore is often some years later than the surveyed date. Before 1938, all OS maps were based on the Cassini Projection, with independent surveys of a single county or group of counties, giving rise to significant inaccuracies in outlying areas. In the late 1940's, a Provisional Edition was produced, which updated the 1:10,560 mapping from a number of sources. The maps appear unfinished - with all military camps and other strategic sites removed. These maps were initially overprinted with the National Grid. In 1970, the first 1:10,000 maps were produced using the Transverse Mercator Projection. The revision process continued until recently, with new editions appearing every 10 years or so for urban areas.

**Map Name(s) and Date(s)**



**Historical Map - Slice A**



**Order Details**

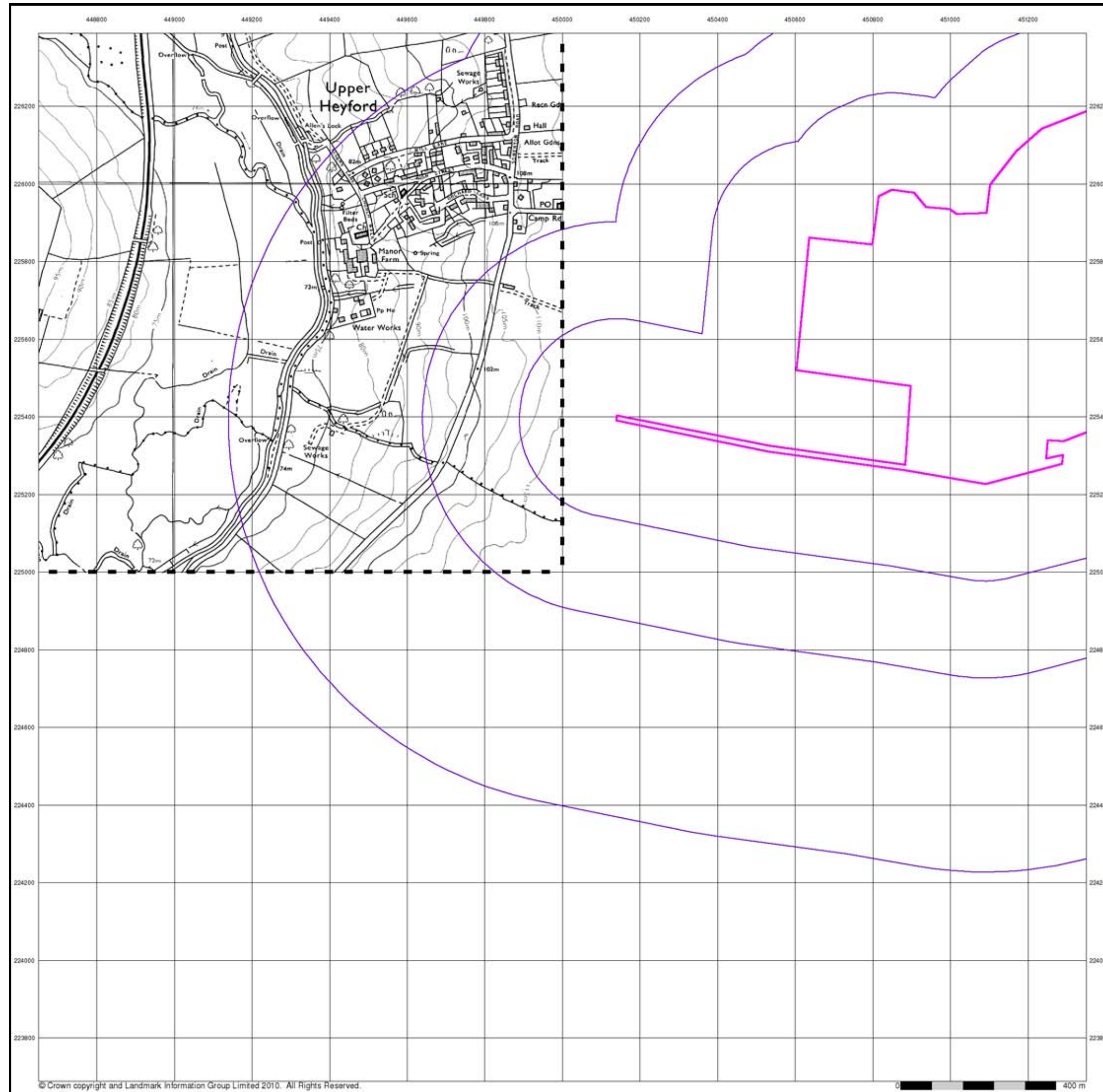
Order Number: 31993967\_1\_1  
 Customer Ref: 10658  
 National Grid Reference: 450350, 225360  
 Slice: A  
 Site Area (Ha): 76.28  
 Search Buffer (m): 1000

**Site Details**

Site at, Upper Heyford Airfield, Oxfordshire



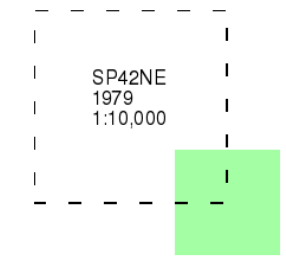
Tel: 0844 844 9952  
 Fax: 0844 844 9951  
 Web: www.envirocheck.co.uk



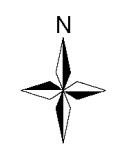
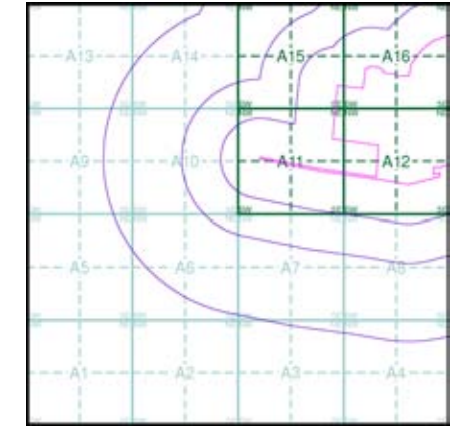
**Ordnance Survey Plan**  
**Published 1979**  
**Source map scale - 1:10,000**

The historical maps shown were reproduced from maps predominantly held at the scale adopted for England, Wales and Scotland in the 1840's. In 1854 the 1:2,500 scale was adopted for mapping urban areas; these maps were used to update the 1:10,560 maps. The published date given therefore is often some years later than the surveyed date. Before 1938, all OS maps were based on the Cassini Projection, with independent surveys of a single county or group of counties, giving rise to significant inaccuracies in outlying areas. In the late 1940's, a Provisional Edition was produced, which updated the 1:10,560 mapping from a number of sources. The maps appear unfinished - with all military camps and other strategic sites removed. These maps were initially overprinted with the National Grid. In 1970, the first 1:10,000 maps were produced using the Transverse Mercator Projection. The revision process continued until recently, with new editions appearing every 10 years or so for urban areas.

**Map Name(s) and Date(s)**



**Historical Map - Slice A**



**Order Details**

Order Number: 31993967\_1\_1  
 Customer Ref: 10658  
 National Grid Reference: 450350, 225360  
 Slice: A  
 Site Area (Ha): 76.28  
 Search Buffer (m): 1000

**Site Details**

Site at, Upper Heyford Airfield, Oxfordshire



Tel: 0844 844 9952  
 Fax: 0844 844 9951  
 Web: www.envirocheck.co.uk





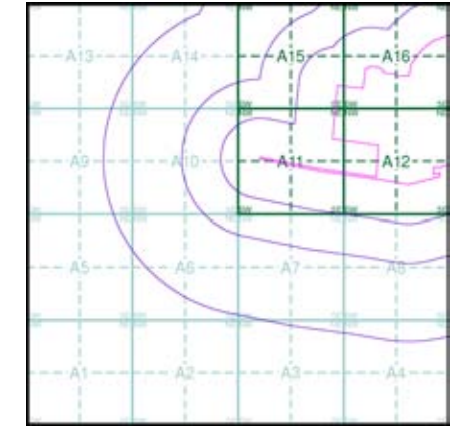
**Ordnance Survey Plan**  
**Published 1980 - 1982**  
**Source map scale - 1:10,000**

The historical maps shown were reproduced from maps predominantly held at the scale adopted for England, Wales and Scotland in the 1840's. In 1854 the 1:2,500 scale was adopted for mapping urban areas; these maps were used to update the 1:10,560 maps. The published date given therefore is often some years later than the surveyed date. Before 1938, all OS maps were based on the Cassini Projection, with independent surveys of a single county or group of counties, giving rise to significant inaccuracies in outlying areas. In the late 1940's, a Provisional Edition was produced, which updated the 1:10,560 mapping from a number of sources. The maps appear unfinished - with all military camps and other strategic sites removed. These maps were initially overprinted with the National Grid. In 1970, the first 1:10,000 maps were produced using the Transverse Mercator Projection. The revision process continued until recently, with new editions appearing every 10 years or so for urban areas.

**Map Name(s) and Date(s)**

SP52NW	1982	1:10,000
SP42SE	1980	1:10,000
SP52SW	1982	1:10,000

**Historical Map - Slice A**



**Order Details**

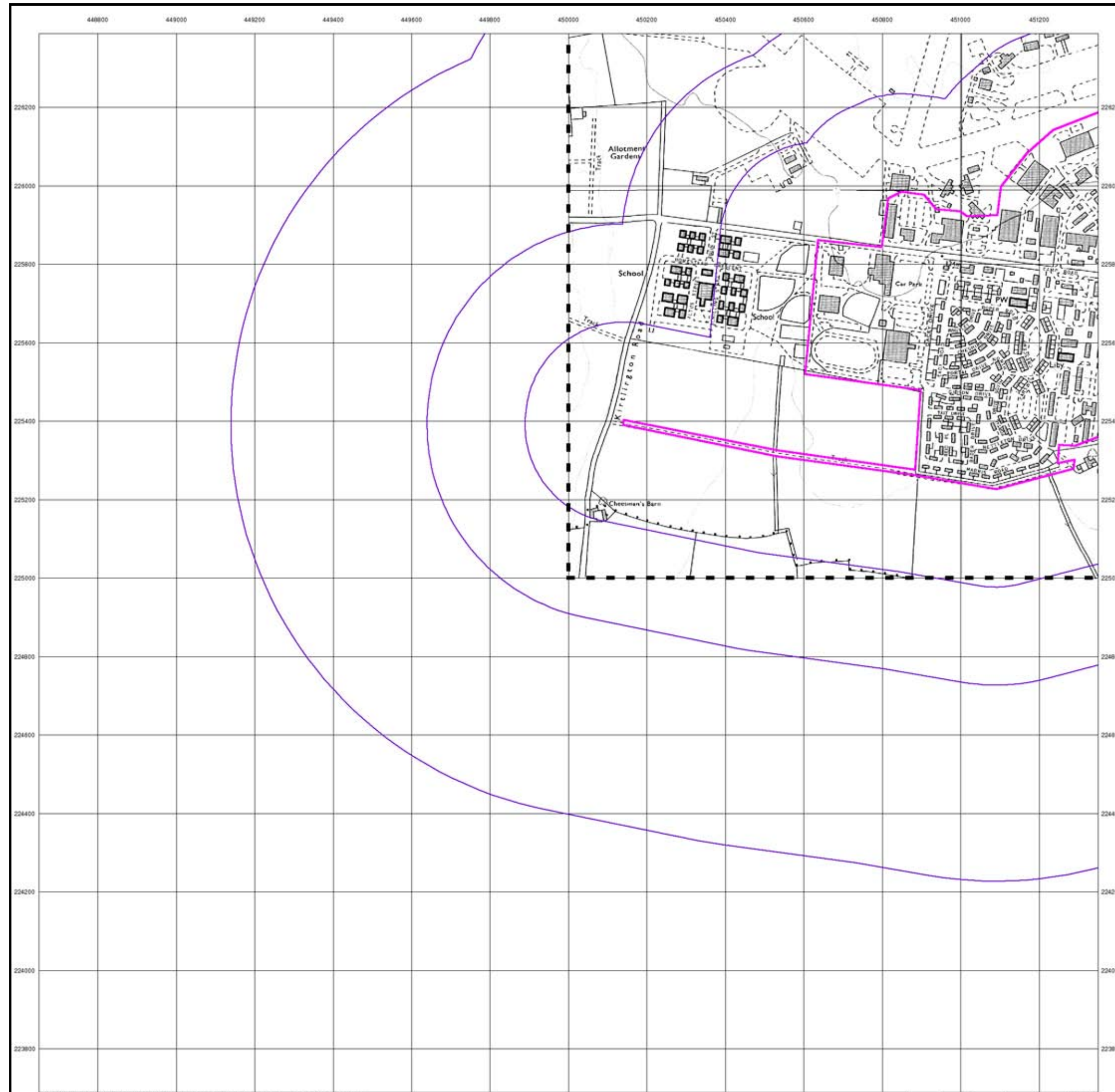
Order Number: 31993967\_1\_1  
 Customer Ref: 10658  
 National Grid Reference: 450350, 225360  
 Slice: A  
 Site Area (Ha): 76.28  
 Search Buffer (m): 1000

**Site Details**

Site at, Upper Heyford Airfield, Oxfordshire



Tel: 0844 844 9952  
 Fax: 0844 844 9951  
 Web: www.envirocheck.co.uk

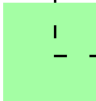


**Ordnance Survey Plan**  
**Published 1993**  
**Source map scale - 1:10,000**

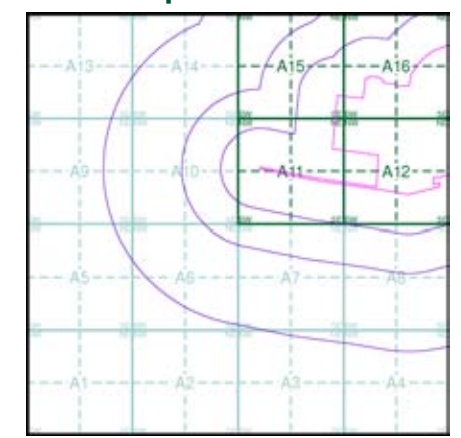
The historical maps shown were reproduced from maps predominantly held at the scale adopted for England, Wales and Scotland in the 1840's. In 1854 the 1:2,500 scale was adopted for mapping urban areas; these maps were used to update the 1:10,560 maps. The published date given therefore is often some years later than the surveyed date. Before 1938, all OS maps were based on the Cassini Projection, with independent surveys of a single county or group of counties, giving rise to significant inaccuracies in outlying areas. In the late 1940's, a Provisional Edition was produced, which updated the 1:10,560 mapping from a number of sources. The maps appear unfinished - with all military camps and other strategic sites removed. These maps were initially overprinted with the National Grid. In 1970, the first 1:10,000 maps were produced using the Transverse Mercator Projection. The revision process continued until recently, with new editions appearing every 10 years or so for urban areas.

**Map Name(s) and Date(s)**

SP52NW  
 1993  
 1:10,000



**Historical Map - Slice A**



**Order Details**

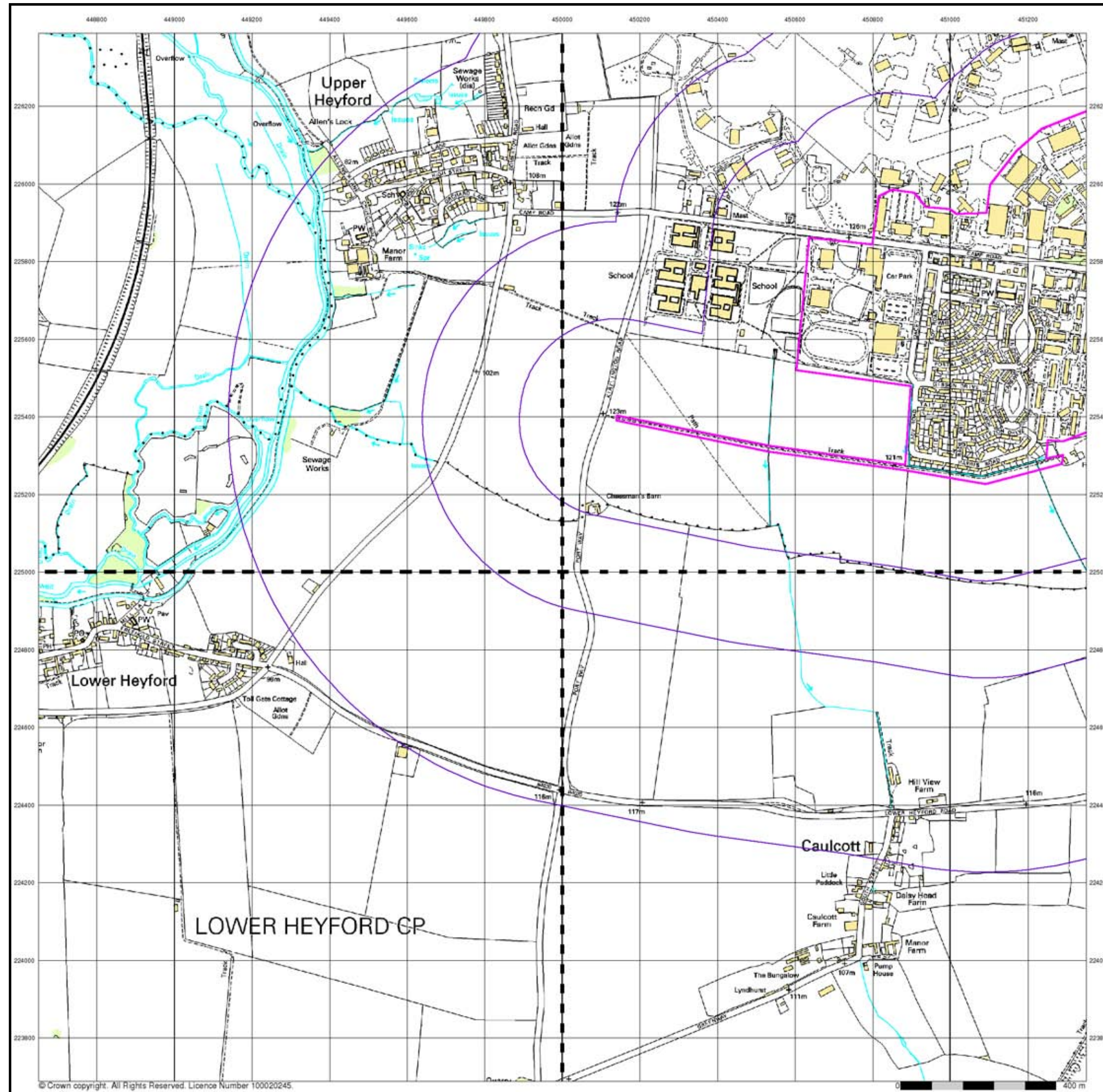
Order Number: 31993967\_1\_1  
 Customer Ref: 10658  
 National Grid Reference: 450350, 225360  
 Slice: A  
 Site Area (Ha): 76.28  
 Search Buffer (m): 1000

**Site Details**

Site at, Upper Heyford Airfield, Oxfordshire



Tel: 0844 844 9952  
 Fax: 0844 844 9951  
 Web: www.envirocheck.co.uk



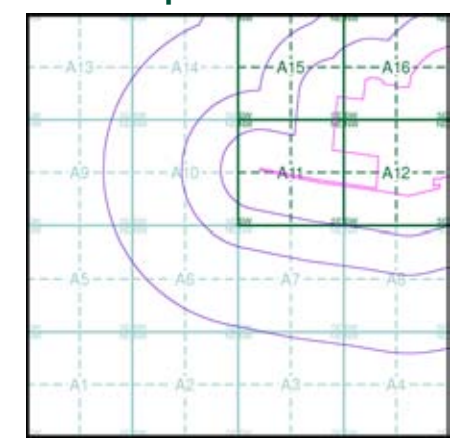
**10k Raster Mapping**  
**Published 1999**  
**Source map scale - 1:10,000**

The historical maps shown were produced from the Ordnance Survey's 1:10,000 colour raster mapping. These maps are derived from Landplan which replaced the old 1:10,000 maps originally published in 1970. The data is highly detailed showing buildings, fences and field boundaries as well as all roads, tracks and paths. Road names are also included together with the relevant road number and classification. Boundary information depiction includes county, unitary authority, district, civil parish and constituency.

**Map Name(s) and Date(s)**

SP42NE	SP52NW
1999	1999
1:10,000	1:10,000
SP42SE	SP52SW
1999	1999
1:10,000	1:10,000

**Historical Map - Slice A**



**Order Details**

Order Number: 31993967\_1\_1  
 Customer Ref: 10658  
 National Grid Reference: 450350, 225360  
 Slice: A  
 Site Area (Ha): 76.28  
 Search Buffer (m): 1000

**Site Details**

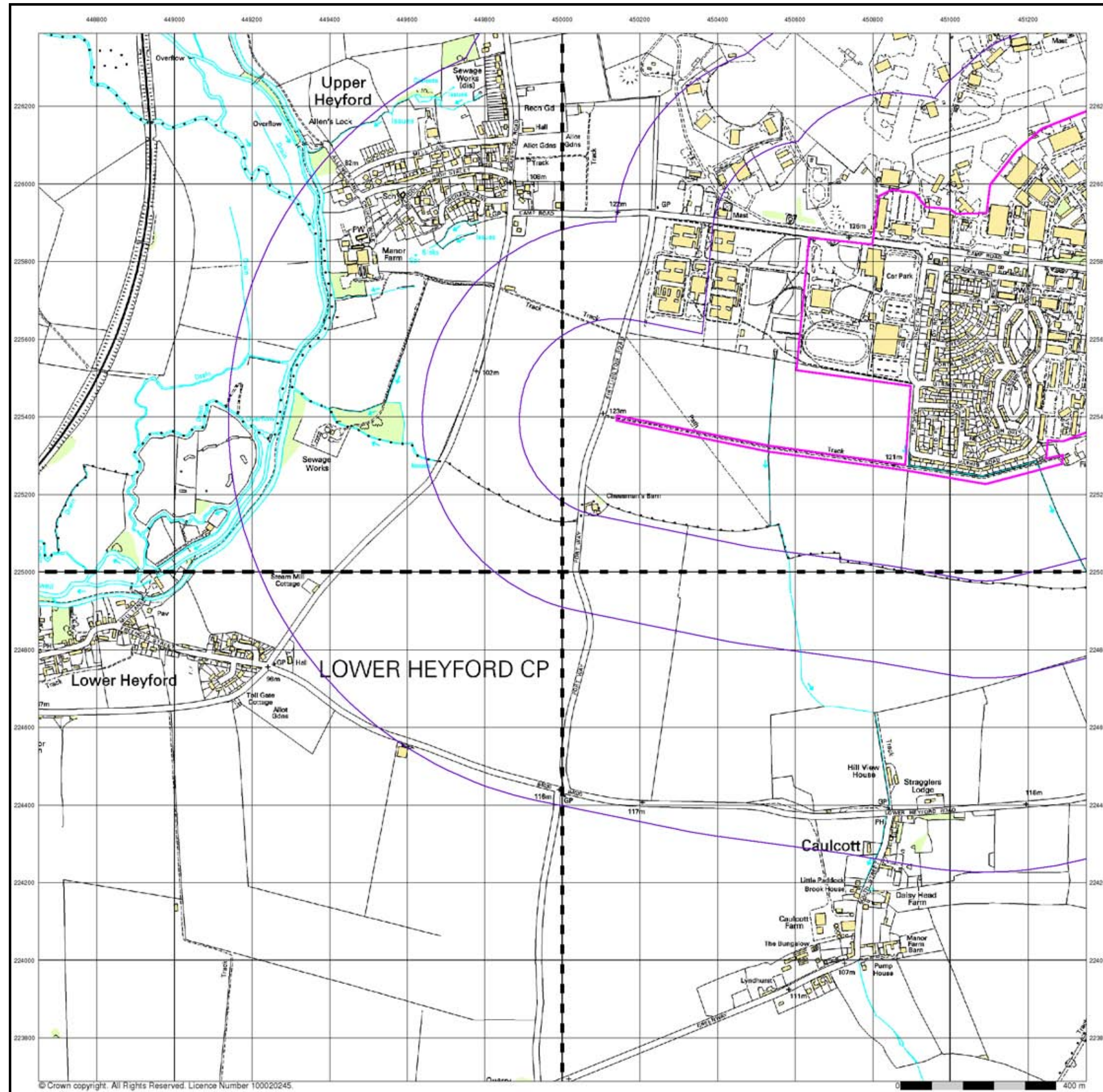
Site at, Upper Heyford Airfield, Oxfordshire



Tel: 0844 844 9952  
 Fax: 0844 844 9951  
 Web: www.envirocheck.co.uk

© Crown copyright. All Rights Reserved. Licence Number 100020245.





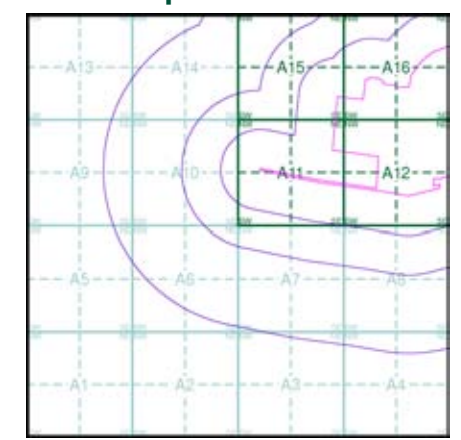
**10k Raster Mapping**  
**Published 2006**  
**Source map scale - 1:10,000**

The historical maps shown were produced from the Ordnance Survey's 1:10,000 colour raster mapping. These maps are derived from Landplan which replaced the old 1:10,000 maps originally published in 1970. The data is highly detailed showing buildings, fences and field boundaries as well as all roads, tracks and paths. Road names are also included together with the relevant road number and classification. Boundary information depiction includes county, unitary authority, district, civil parish and constituency.

**Map Name(s) and Date(s)**

SP42NE	SP52NW
2006	2006
1:10,000	1:10,000
SP42SE	SP52SW
2006	2006
1:10,000	1:10,000

**Historical Map - Slice A**



**Order Details**

Order Number: 31993967\_1\_1  
 Customer Ref: 10658  
 National Grid Reference: 450350, 225360  
 Slice: A  
 Site Area (Ha): 76.28  
 Search Buffer (m): 1000

**Site Details**

Site at, Upper Heyford Airfield, Oxfordshire



Tel: 0844 844 9952  
 Fax: 0844 844 9951  
 Web: www.envirocheck.co.uk



### 10k Raster Mapping

Published 2010

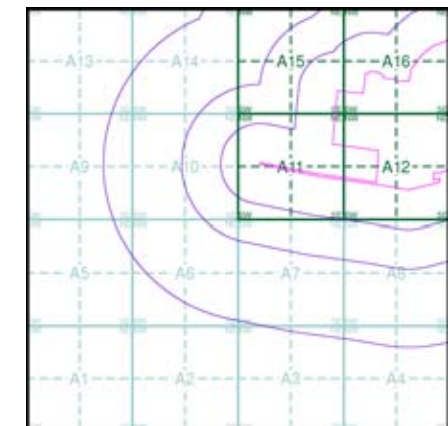
Source map scale - 1:10,000

The historical maps shown were produced from the Ordnance Survey's 1:10,000 colour raster mapping. These maps are derived from Landplan which replaced the old 1:10,000 maps originally published in 1970. The data is highly detailed showing buildings, fences and field boundaries as well as all roads, tracks and paths. Road names are also included together with the relevant road number and classification. Boundary information depiction includes county, unitary authority, district, civil parish and constituency.

### Map Name(s) and Date(s)

SP42NE	SP52NW
2010	2010
1:10,000	1:10,000
SP42SE	SP52SW
2010	2010
1:10,000	1:10,000

### Historical Map - Slice A



### Order Details

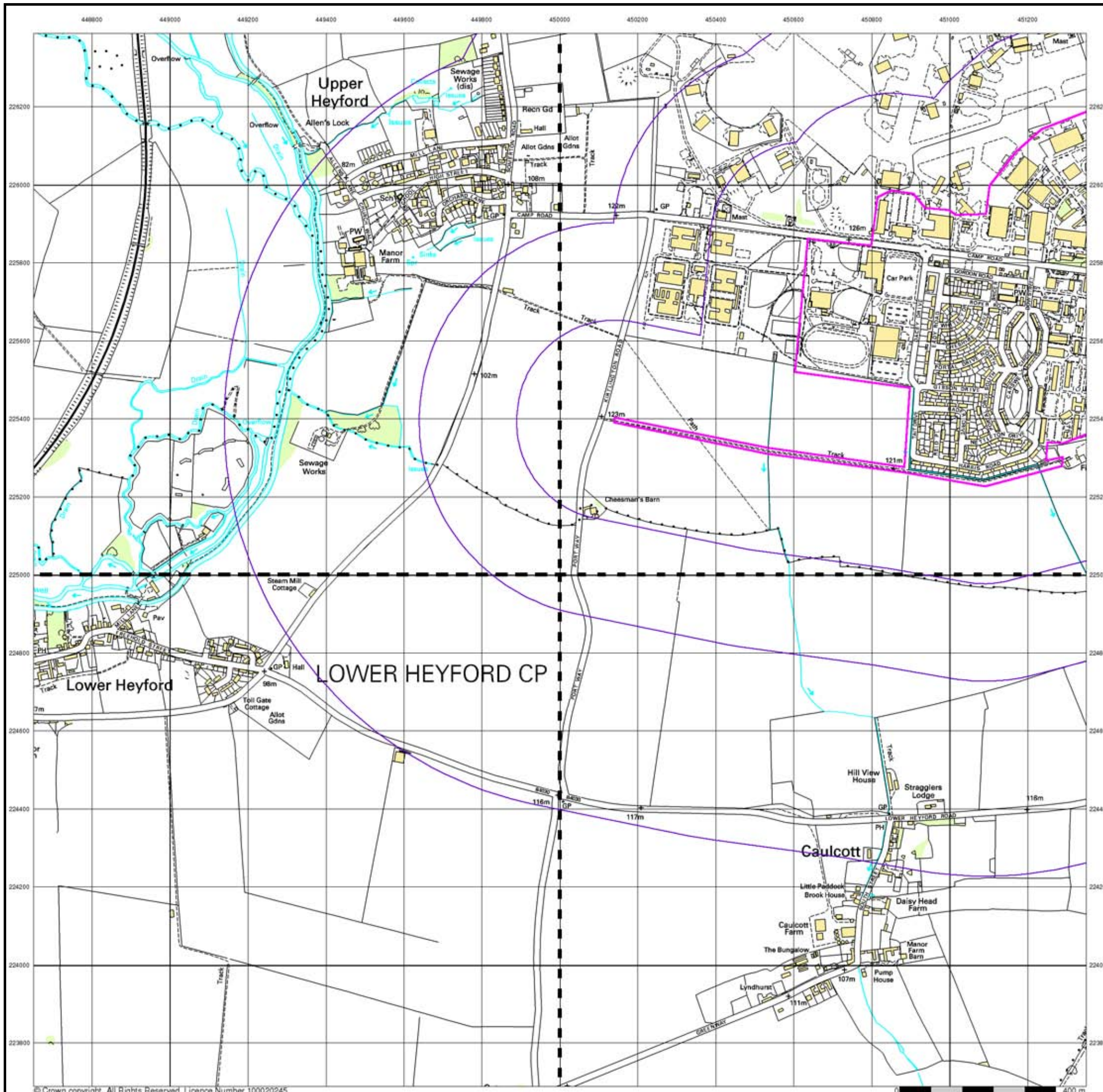
Order Number: 31993967\_1\_1  
 Customer Ref: 10658  
 National Grid Reference: 450350, 225360  
 Slice: A  
 Site Area (Ha): 76.28  
 Search Buffer (m): 1000

### Site Details

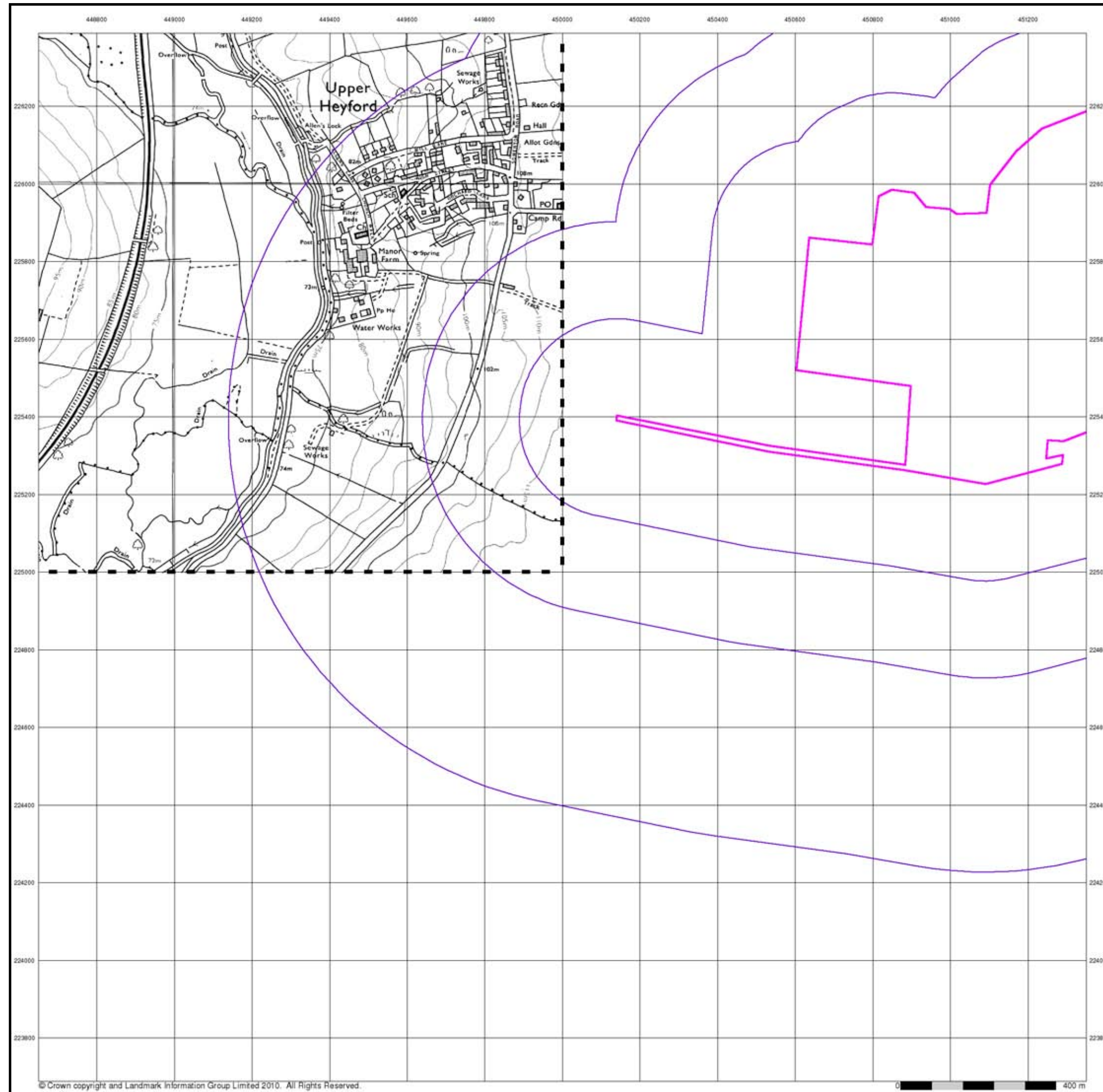
Site at, Upper Heyford Airfield, Oxfordshire



Tel: 0844 844 9952  
 Fax: 0844 844 9951  
 Web: www.envirocheck.co.uk



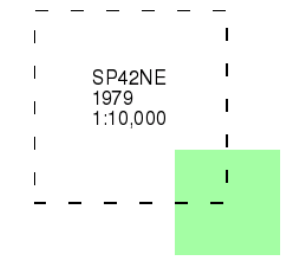
© Crown copyright. All Rights Reserved. Licence Number 100020245.



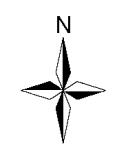
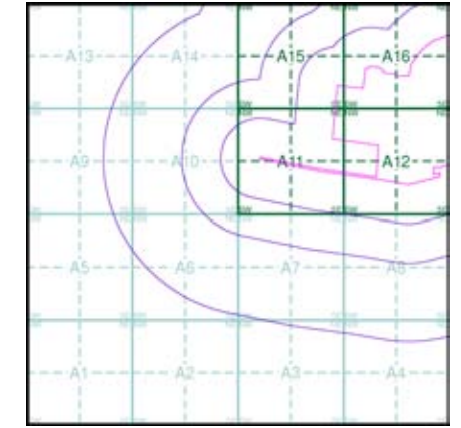
**Ordnance Survey Plan**  
**Published 1979**  
**Source map scale - 1:10,000**

The historical maps shown were reproduced from maps predominantly held at the scale adopted for England, Wales and Scotland in the 1840's. In 1854 the 1:2,500 scale was adopted for mapping urban areas; these maps were used to update the 1:10,560 maps. The published date given therefore is often some years later than the surveyed date. Before 1938, all OS maps were based on the Cassini Projection, with independent surveys of a single county or group of counties, giving rise to significant inaccuracies in outlying areas. In the late 1940's, a Provisional Edition was produced, which updated the 1:10,560 mapping from a number of sources. The maps appear unfinished - with all military camps and other strategic sites removed. These maps were initially overprinted with the National Grid. In 1970, the first 1:10,000 maps were produced using the Transverse Mercator Projection. The revision process continued until recently, with new editions appearing every 10 years or so for urban areas.

**Map Name(s) and Date(s)**



**Historical Map - Slice A**



**Order Details**

Order Number: 31993967\_1\_1  
 Customer Ref: 10658  
 National Grid Reference: 450350, 225360  
 Slice: A  
 Site Area (Ha): 76.28  
 Search Buffer (m): 1000

**Site Details**

Site at, Upper Heyford Airfield, Oxfordshire



Tel: 0844 844 9952  
 Fax: 0844 844 9951  
 Web: www.envirocheck.co.uk





**Ordnance Survey Plan**

**Published 1980 - 1982**

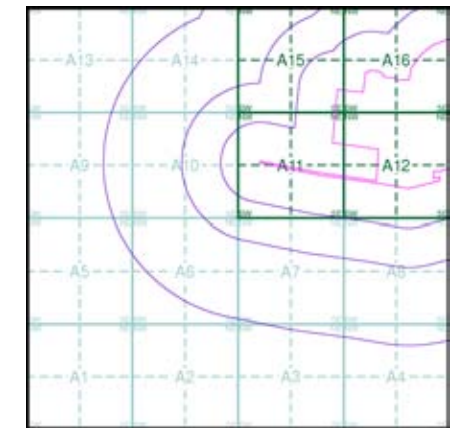
**Source map scale - 1:10,000**

The historical maps shown were reproduced from maps predominantly held at the scale adopted for England, Wales and Scotland in the 1840's. In 1854 the 1:2,500 scale was adopted for mapping urban areas; these maps were used to update the 1:10,560 maps. The published date given therefore is often some years later than the surveyed date. Before 1938, all OS maps were based on the Cassini Projection, with independent surveys of a single county or group of counties, giving rise to significant inaccuracies in outlying areas. In the late 1940's, a Provisional Edition was produced, which updated the 1:10,560 mapping from a number of sources. The maps appear unfinished - with all military camps and other strategic sites removed. These maps were initially overprinted with the National Grid. In 1970, the first 1:10,000 maps were produced using the Transverse Mercator Projection. The revision process continued until recently, with new editions appearing every 10 years or so for urban areas.

**Map Name(s) and Date(s)**

SP52NW	1982	1:10,000
SP42SE	1980	1:10,000
SP52SW	1982	1:10,000

**Historical Map - Slice A**



**Order Details**

Order Number: 31993967\_1\_1  
 Customer Ref: 10658  
 National Grid Reference: 450350, 225360  
 Slice: A  
 Site Area (Ha): 76.28  
 Search Buffer (m): 1000

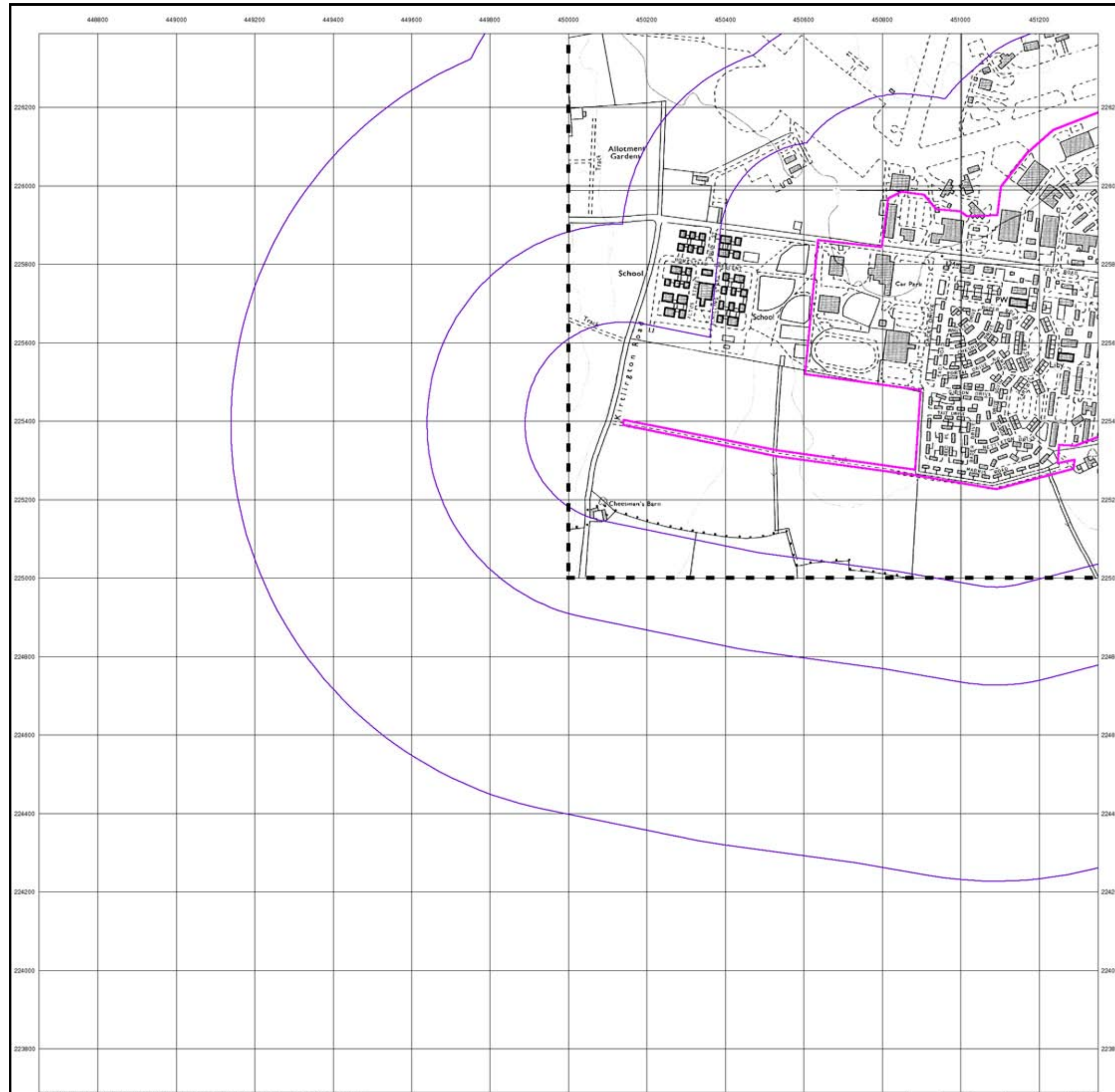
**Site Details**

Site at, Upper Heyford Airfield, Oxfordshire



Tel: 0844 844 9952  
 Fax: 0844 844 9951  
 Web: www.envirocheck.co.uk



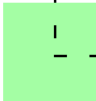


**Ordnance Survey Plan**  
**Published 1993**  
**Source map scale - 1:10,000**

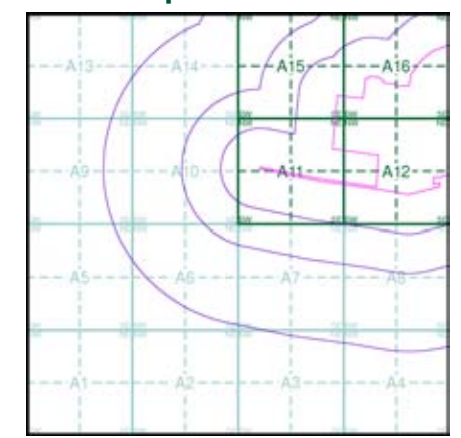
The historical maps shown were reproduced from maps predominantly held at the scale adopted for England, Wales and Scotland in the 1840's. In 1854 the 1:2,500 scale was adopted for mapping urban areas; these maps were used to update the 1:10,560 maps. The published date given therefore is often some years later than the surveyed date. Before 1938, all OS maps were based on the Cassini Projection, with independent surveys of a single county or group of counties, giving rise to significant inaccuracies in outlying areas. In the late 1940's, a Provisional Edition was produced, which updated the 1:10,560 mapping from a number of sources. The maps appear unfinished - with all military camps and other strategic sites removed. These maps were initially overprinted with the National Grid. In 1970, the first 1:10,000 maps were produced using the Transverse Mercator Projection. The revision process continued until recently, with new editions appearing every 10 years or so for urban areas.

**Map Name(s) and Date(s)**

SP52NW  
 1993  
 1:10,000



**Historical Map - Slice A**



**Order Details**

Order Number: 31993967\_1\_1  
 Customer Ref: 10658  
 National Grid Reference: 450350, 225360  
 Slice: A  
 Site Area (Ha): 76.28  
 Search Buffer (m): 1000

**Site Details**

Site at, Upper Heyford Airfield, Oxfordshire



Tel: 0844 844 9952  
 Fax: 0844 844 9951  
 Web: www.envirocheck.co.uk





10k Raster Mapping

Published 1999

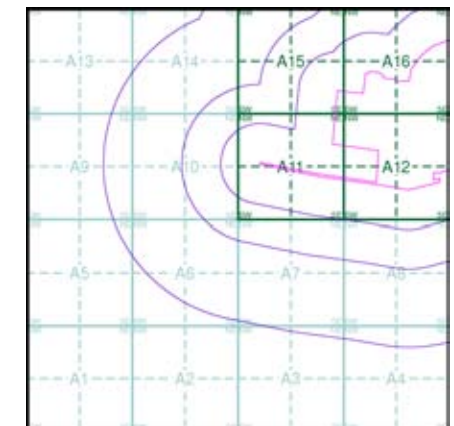
Source map scale - 1:10,000

The historical maps shown were produced from the Ordnance Survey's 1:10,000 colour raster mapping. These maps are derived from Landplan which replaced the old 1:10,000 maps originally published in 1970. The data is highly detailed showing buildings, fences and field boundaries as well as all roads, tracks and paths. Road names are also included together with the relevant road number and classification. Boundary information depiction includes county, unitary authority, district, civil parish and constituency.

### Map Name(s) and Date(s)

SP42NE	SP52NW
1999	1999
1:10,000	1:10,000
SP42SE	SP52SW
1999	1999
1:10,000	1:10,000

### Historical Map - Slice A



### Order Details

Order Number: 31993967\_1\_1  
Customer Ref: 10658  
National Grid Reference: 450350, 225360  
Slice: A  
Site Area (Ha): 76.28  
Search Buffer (m): 1000

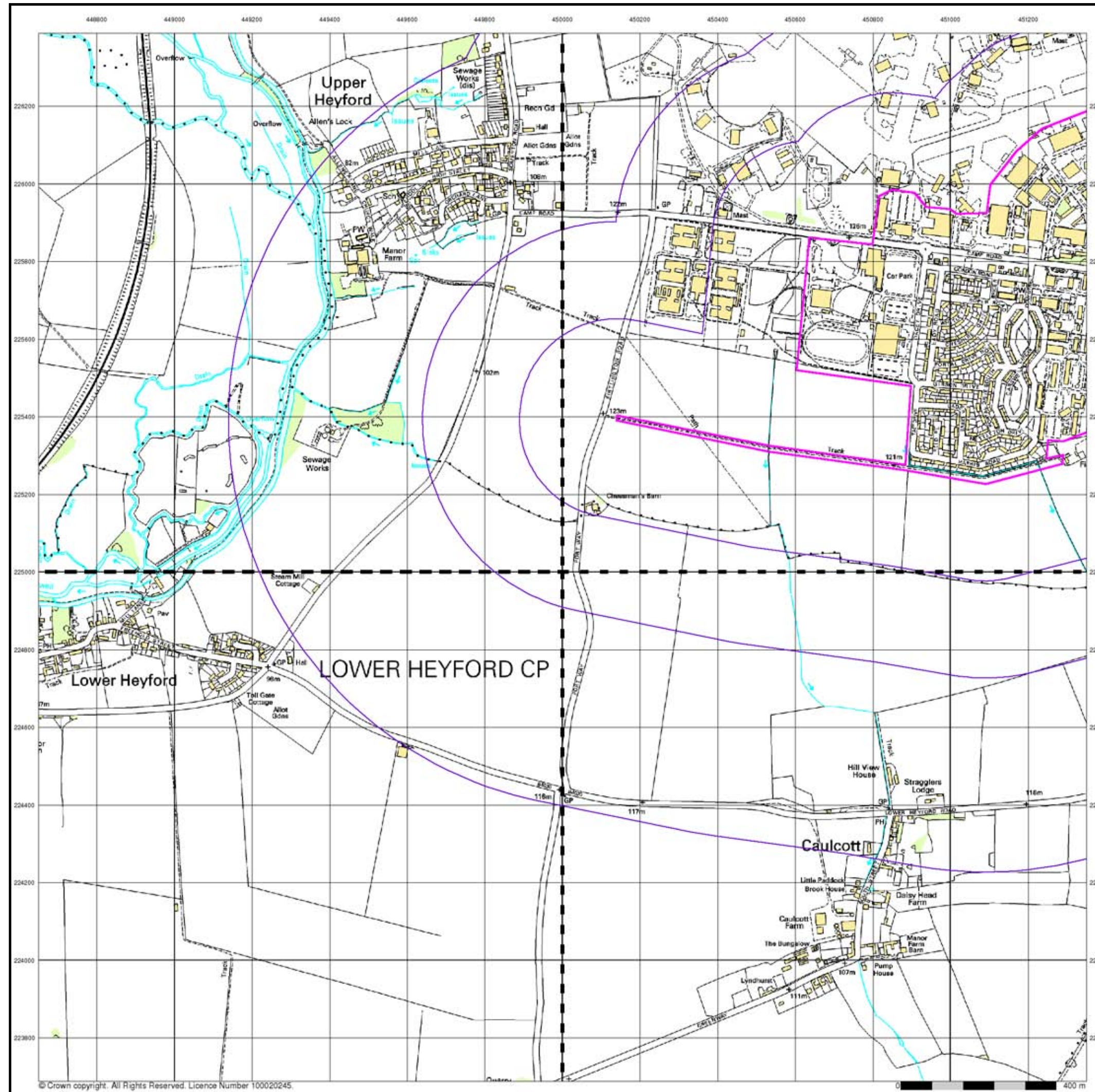
### Site Details

Site at, Upper Heyford Airfield, Oxfordshire



Tel: 0844 844 9952  
Fax: 0844 844 9951  
Web: www.envirocheck.co.uk





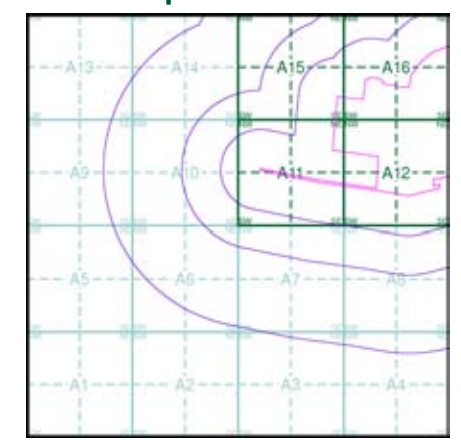
**10k Raster Mapping**  
**Published 2006**  
**Source map scale - 1:10,000**

The historical maps shown were produced from the Ordnance Survey's 1:10,000 colour raster mapping. These maps are derived from Landplan which replaced the old 1:10,000 maps originally published in 1970. The data is highly detailed showing buildings, fences and field boundaries as well as all roads, tracks and paths. Road names are also included together with the relevant road number and classification. Boundary information depiction includes county, unitary authority, district, civil parish and constituency.

**Map Name(s) and Date(s)**

SP42NE 2006 1:10,000	SP52NW 2006 1:10,000
SP42SE 2006 1:10,000	SP52SW 2006 1:10,000

**Historical Map - Slice A**



**Order Details**

Order Number: 31993967\_1\_1  
 Customer Ref: 10658  
 National Grid Reference: 450350, 225360  
 Slice: A  
 Site Area (Ha): 76.28  
 Search Buffer (m): 1000

**Site Details**

Site at, Upper Heyford Airfield, Oxfordshire



Tel: 0844 844 9952  
 Fax: 0844 844 9951  
 Web: www.envirocheck.co.uk



### 10k Raster Mapping

Published 2010

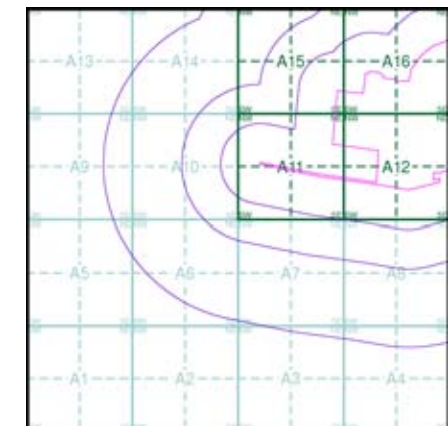
Source map scale - 1:10,000

The historical maps shown were produced from the Ordnance Survey's 1:10,000 colour raster mapping. These maps are derived from Landplan which replaced the old 1:10,000 maps originally published in 1970. The data is highly detailed showing buildings, fences and field boundaries as well as all roads, tracks and paths. Road names are also included together with the relevant road number and classification. Boundary information depiction includes county, unitary authority, district, civil parish and constituency.

### Map Name(s) and Date(s)

SP42NE	SP52NW
2010	2010
1:10,000	1:10,000
SP42SE	SP52SW
2010	2010
1:10,000	1:10,000

### Historical Map - Slice A



### Order Details

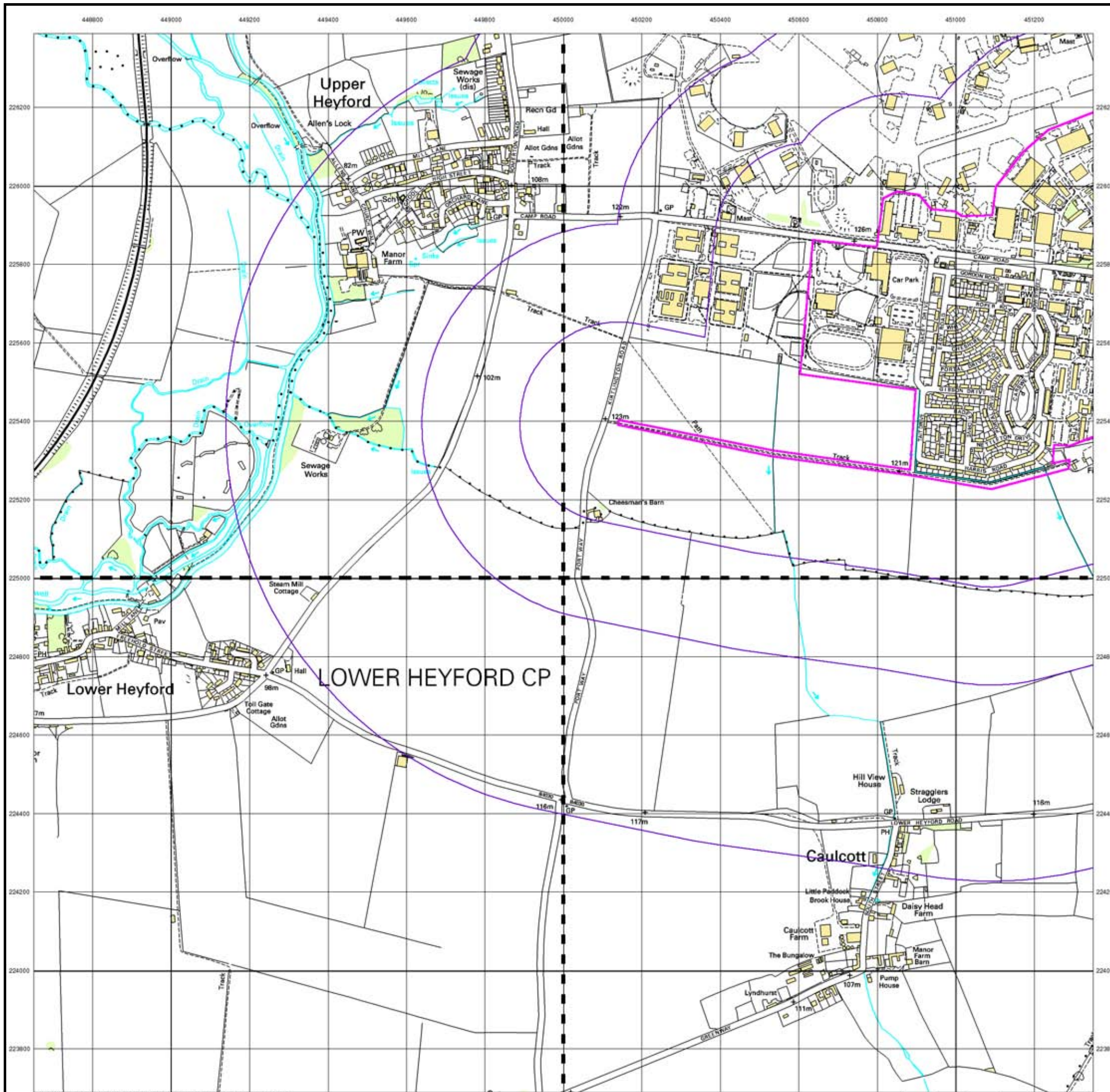
Order Number: 31993967\_1\_1  
 Customer Ref: 10658  
 National Grid Reference: 450350, 225360  
 Slice: A  
 Site Area (Ha): 76.28  
 Search Buffer (m): 1000

### Site Details

Site at, Upper Heyford Airfield, Oxfordshire



Tel: 0844 844 9952  
 Fax: 0844 844 9951  
 Web: www.envirocheck.co.uk



© Crown copyright. All Rights Reserved. Licence Number 100020245.





### Index Map

For ease of identification, your site and buffer have been split into Slices, Segments and Quadrants. These are illustrated on the Index Map opposite and explained further below.

#### Slice

Each slice represents a 1:10,000 plot area (2.7km x 2.7km) for your site and buffer. A large site and buffer may be made up of several slices (represented by a red outline), that are referenced by letters of the alphabet, starting from the bottom left corner of the slice "grid". This grid does not relate to National Grid lines but is designed to give best fit over the site and buffer.

#### Segment

A segment represents a 1:2,500 plot area. Segments that have plot files associated with them are shown in dark green, others in light blue. These are numbered from the bottom left hand corner within each slice.

#### Quadrant

A quadrant is a quarter of a segment. These are labelled as NW, NE, SW, SE and are referenced in the datasheet to allow features to be quickly located on plots. Therefore a feature that has a quadrant reference of A7NW will be in Slice A, Segment 7 and the NW Quadrant.

A selection of organisations who provide data within this report:



Envirocheck reports are compiled from 136 different sources of data.

### Client Details

Mr F Alcock, Waterman Energy Environment & Design Ltd,  
Versailles Court, 3 Paris Gardens, London, SE1 8ND

### Order Details

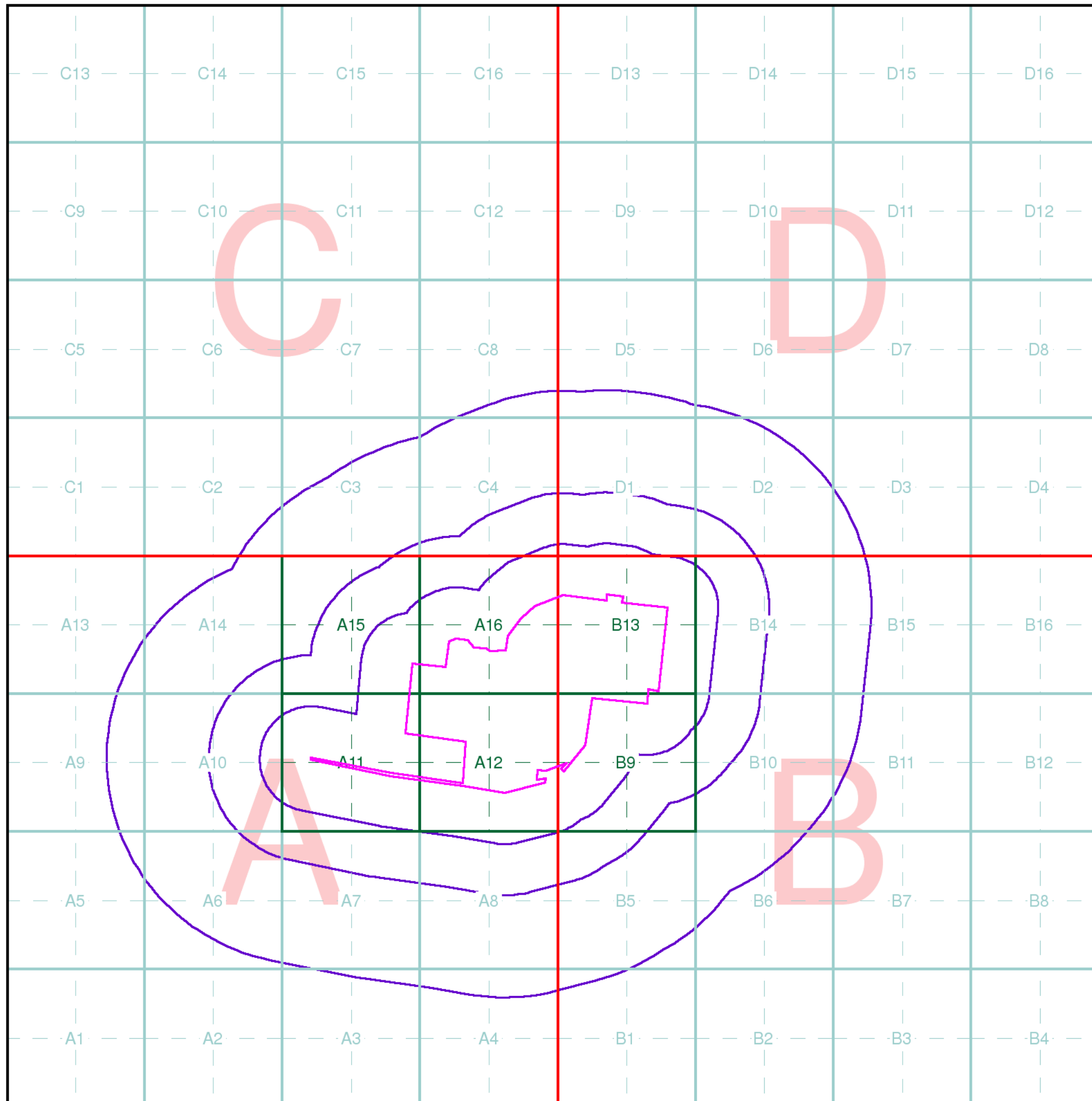
Order Number: 31993967\_1\_1  
Customer Ref: 10658  
National Grid Reference: 451240, 225740  
Site Area (Ha): 76.28  
Search Buffer (m): 1000

### Site Details

Site at, Upper Heyford Airfield, Oxfordshire



Tel: 0844 844 9952  
Fax: 0844 844 9951  
Web: www.envirocheck.co.uk



# LANDMARK TERMS AND CONDITIONS

## Definitions

**"Authorised Reseller"** means an agent or reseller of Landmark whom Landmark has duly appointed to resell its Reports and Services.

**"Content"** means any data, computing and information services and software, and other content and documentation or support materials and updates included in and/or supplied by or through the Websites, in Reports or Services or in any other way by Landmark and shall include Landmark developed and Third Party Content.

**"First Purchaser"** means the first person, or legal entity to purchase the Property Site following provision of a Report.

**"First Purchaser's Lender"** means the funding provider for the First Purchaser

**"Information Pack"** means a pack compiled by or on behalf of the owner or prospective buyer of the Property Site, designed to aid the marketing or purchase of the Property Site and containing information provided by or on behalf of the owner or prospective buyer of the Property Site.

**"Intellectual Property Rights"** means copyright, patent, design right (registered or unregistered), service or trade mark (registered or unregistered), database right or other data right, moral right or know how or any other intellectual property right. **"Order"** means the request for Services from Landmark by You.

**"Property Site"** means a land site on which Landmark provides a Service.

References to **"We"**, **"Us"** and **"Our"** are references to Landmark Information Group Limited ("Landmark"), whose registered office is 7 Abbey Court, Eagle Way, Exeter, EX2 7HY. Where You are not ordering the Services directly from Landmark, but from an Authorised Reseller, references to "Landmark" or "We", "Us" and "Our" shall be construed so as to mean either Landmark and/or the Authorised Reseller as the context shall indicate.

References to **"You/Your/Yourself"** refer to the contracting party who accesses the Website or places an Order with Landmark.

**"Report"** includes any information that Landmark supplies to You including all reports, services, datasets, software or information contained in them.

**"Services"** means the provision of any service by Landmark pursuant to these Terms, including without limitation, any Report.

**"Landmark Fees"** means any charges levied by Landmark for Services provided to You.

**"Suppliers"** means any organisation who provides data or information of any form to Landmark.

**"Terms"** means these Terms & Conditions.

**"Third Party Content"** means the services, software, information and other content or functionality provided by third parties and linked to or contained in the Services.

**"Websites"** means websites hosted by Landmark and includes the Content and any report, service, document, data-set, software or information contained therein, derived there from or thereby.

## 1. Terms & Conditions

- These Terms govern the relationship between You and Landmark whether You are an unregistered visitor to the Website or are purchasing Services. Where these Terms are not expressly accepted by You they will be deemed to have been accepted by You, and You agree to be bound by these Terms when You place any Order, or pay for any Services provided
  - If the person communicating with Landmark is an Authorised Reseller, they must ensure that You agree to these Terms.
  - The headings in these Terms are for convenience only and shall not affect the meaning or interpretation of any part of these Terms.
  - Landmark may modify these Terms, and may discontinue or revise any or all other aspects of the Services at its sole discretion, with immediate effect and without prior notice, including without limitation changing the Services available at any given time. Any amendment or variation to these Terms shall be posted on our Websites. Continued use of the Services by You shall be deemed an acceptance by You to be bound by any such amendments to the Terms.
  - These Terms, together with the prices and delivery details set out on our Websites, Landmark's Privacy Policy and Your Order comprise the whole agreement relating to the supply of Services to You by Landmark. No prior stipulation, agreement, promotional material or statement whether written or oral made by any sales or other person or representative on our behalf should be understood as a variation of these Terms. Save for fraud or misrepresentation, Landmark shall have no liability for any such representation being untrue or misleading.
  - These Terms shall prevail at all times to the exclusion of all other terms and conditions including any terms and conditions which You may purport to apply even if such other provisions are submitted in a later document or purport to exclude or override these Terms and neither the course of conduct between parties nor trade practice shall act to modify these Terms.
- ## 2. Services
- Landmark will use reasonable care and skill in providing the Services to You, however, the Services are provided on the express basis that the information and data supplied in the Services are derived from third party sources and Landmark does not warrant the accuracy or completeness of such information or data. Such information is derived solely from those sources specifically cited in the Services and Landmark does not

claim that these sources represent an exhaustive or comprehensive list of all sources that might be consulted.

## 3. Intellectual Property

- You acknowledge that all Intellectual Property Rights in the Services are and shall remain owned by either Landmark or our Suppliers and nothing in these Terms purports to transfer, assign or grant any rights to You in respect of the Intellectual Property Rights.
    - Subject always to these Terms You may, without further charge, make the Services available to:
      - the owner of the Property at the date of the Report,
      - any person who purchases the whole of the Property Site,
      - any person who provides funding secured on the whole of the Property Site,
      - any person for whom You act in a professional or commercial capacity,
      - any person who acts for You in a professional or commercial capacity; and
      - prospective buyers of the Property Site as part of an Information Pack but for the avoidance of doubt, Landmark shall have no liability to such prospective buyer unless the prospective buyer subsequently purchases the Property Site, and the prospective (or actual) buyer shall not be entitled to make the Service available to any other third party. Accordingly Landmark shall have the same duties and obligations to those persons in respect of the Services as it has to You.
    - Each of those persons referred to in clause 3.b. shall have the benefit and the burden of Your rights and obligations under these Terms. The limitations of Landmark's liability as set out in clause 6 shall apply to all users of the Service in question in aggregate and Landmark shall not be liable to any other person.
    - All parties given access to the Services agree that they will treat as strictly private and confidential the Services and all information which they obtain from the Services and shall restrict any disclosure to employees or professional advisors to enable the relevant party to conduct its internal business. The requirement in this clause to treat the Services as confidential shall include a requirement to maintain adequate security measures to safeguard the Services from unauthorised access, use or copying.
    - Each recipient of the Services agrees (and agrees it will cause its employees, agents or contractors who may from time to time have access to the Services to agree) it will not, except as permitted herein or by separate agreement with Landmark:-
      - effect or attempt to effect any modification, merger or change to the Service, nor permit any other person to do so; or
      - copy, use, market, re-sell, distribute, merge, alter, add to or carry on any redistribution, reproduction, translation, publication, reduction to any electronic medium or machine readable form or commercially exploit or in any other way deal with or utilise or (except as expressly permitted by applicable law) reverse engineer, decompile or disassemble the Services, Content or Website; or
      - remove, alter or in any way change any trademark or proprietary marking in any element of the Services and You shall acknowledge the ownership of the Content, where such Content is incorporated or used into Your own documents, reports, systems or services whether or not these are supplied to any third party.
      - create any product which is derived directly or indirectly from the data contained in the Services
    - The mapping contained in any Services is protected by Crown Copyright and must not be used for any purpose outside the context of the Services or as specifically provided by these Terms.
    - You are permitted to make five copies of any Report, but are not authorised to re-sell the Report, any part thereof or any copy thereof unless you are an Authorised Reseller. Further copies may not be made in whole or in part without the prior written permission of Landmark who shall be entitled to make a charge for each additional copy.
- ## 4. Charges
- VAT at the prevailing rate shall be payable in addition to the Landmark Fees. You shall pay any other applicable indirect taxes related to Your use of the Services.
  - An individual or a monthly invoice showing all Orders created by You will be generated subject to these Terms. You will pay the Landmark Fees at the rates set out in Landmark's or its Authorised Reseller's invoice. The Landmark Fees are payable in full within 30 days without deduction, counterclaim or set off. You acknowledge that time is of the essence with respect to the payment of such invoices. Landmark reserve the right to amend the Landmark Fees from time to time and the Services will be charged at the Landmark Fee applicable at the date on which the Service is ordered.
  - We may charge interest on late payment at a rate equal to 3% per annum above the base lending rate of National Westminster Bank plc.
  - Landmark or its Authorised Reseller shall not be obliged to invoice any party other than You for the provision of Services, but where Landmark or its Authorised Reseller does so invoice any third party at Your request, and such invoice is not accepted or remains unpaid, Landmark or its Authorised Reseller shall have the option at any time to cancel such invoice and invoice You direct for such Services. Where Your order comprises a number of

Services or severable elements within any one or more Services, any failure by Landmark or its Authorised Reseller to provide an element or elements of the Services shall not prejudice Landmark's or its Authorised Reseller's ability to require payment in respect of the Services delivered to You.

## 5. Termination

- Landmark may suspend or terminate Your rights under these Terms without any liability to You with immediate effect if at any time:-
    - You fail to make any payment due in accordance with clause 4;
    - You repeatedly breach or commit or cause to be committed any material breach of these Terms; or
    - You commit a breach and You fail to remedy the breach within 7 days of receipt of a written notice to do so; additionally, without prejudice to the foregoing, Landmark may remedy the breach and recover the costs thereof from You.
  - If Your rights are terminated under this clause and You have made an advance payment We will refund You a reasonable proportion of the balance as determined by Us in relation to the value of Services previously purchased.
  - Landmark reserves the right to refuse to supply any or all Services to You without notice or reason.
- ## 6. Liability
- We provide warranties and accept liability only to the extent stated in this clause 6 and clause 7.
  - Nothing in these Terms excludes either party's liability for death or personal injury caused by that party's negligence or wilful default, and the remainder of this clause 6 is subject to this provision and Your statutory rights.
  - As most of the information contained in the Services is provided to Landmark by others, Landmark cannot control its accuracy or completeness, nor is it within the scope of Landmark's Services to check the information on the ground. Accordingly, Landmark will only be liable to You for any loss or damage caused by its negligence or wilful default and subject to clause 6.0 below neither Landmark nor any person providing information contained in any Services shall in any circumstances be liable for any inaccuracies, faults or omissions in the Services, nor shall Landmark have any liability if the Services are used otherwise than in accordance with these Terms.
  - Save as precluded by law, Landmark shall not be liable for any indirect or consequential loss, damage or expenses (including loss of profits, loss of contracts, business or goodwill) howsoever arising out of any problem, event, action or default by Landmark.
  - In any event, and notwithstanding anything contained in these Terms, Landmark's liability in contract, tort (including negligence or breach of statutory duty) or otherwise howsoever arising by reason or in connection with this Contract (except in relation to death or personal injury) shall be limited to an aggregate amount not exceeding £1 million if the complaint is in relation to a Report on residential property and an aggregate amount not exceeding £10 million in respect of any other Report or Service purchased from Landmark.
  - Landmark will not be liable for any defect, failure or omission relating to Services that is not notified to Landmark within six months of the date of the issue becoming apparent and in any event, within twelve years of the date of the Service.
  - You acknowledge that:-
    - Subject to clause 6.0 below You shall have no claim or recourse against any Third Party Content supplier nor any of our other Suppliers. You will not in any way hold us responsible for any selection or retention of, or the acts of omissions of Third Party Content suppliers or other Suppliers (including those with whom We have contracted to operate various aspects or parts of the Service) in connection with the Services (for the avoidance of doubt Landmark is not a Third Party Content supplier). Landmark does not promise that the supply of the Services will be uninterrupted or error free or provide any particular facilities or functions, or that the Content will always be complete, accurate, precise, free from defects of any other kind, computer viruses, software locks or other similar code although Landmark will use reasonable efforts to correct any inaccuracies within a reasonable period of them becoming known to us;
    - Landmark's only obligation is to exercise reasonable skill and care in providing environmental property risk information to persons acting in a professional or commercial capacity who are skilled in the use of property and environmental information and You hereby acknowledge that You are such a person; no physical inspection of the Property Site reported on is carried out as part of any Services offered by Landmark and Landmark do not warrant that all land uses or features whether past or current will be identified in the Services. The Services do not include any information relating to the actual state or condition of any Property Site nor should they be used or taken to indicate or exclude actual fitness or unfitness of a Property Site for any particular purpose nor should it be relied upon for determining saleability or value or used as a substitute for any physical investigation or inspection. Landmark recommends that You inspect and take other advice in relation to the Property Site and not rely exclusively on the Services.
    - Subject to clause 6.0 below, Landmark shall not be

responsible for error or corruption in the Services resulting from inaccuracy or omission in primary or secondary information and data, inaccurate processing of information and data by third parties, computer malfunction or corruption of data whilst in the course of conversion, geo-coding, processing by computer or electronic means, or in the course of transmission by telephone or other communication link, or printing.

- Landmark will not be held liable in any way if a Report on residential property is used for commercial property or more than the one residential property for which it was ordered.
- The Services have not been prepared to meet Your or anyone else's individual requirements; that You assume the entire risk as to the suitability of the Services and waive any claim of detrimental reliance upon the same; and You confirm You are solely responsible for the selection or omission of any specific part of the Content;
- Landmark offer no warranty for the performance of any linked internet service not operated by Landmark;
- You will on using the Services make a reasonable inspection of any results to satisfy Yourself that there are no defects or failures. In the event that there is a material defect You will notify us in writing of such defect within seven days of its discovery;
- Any support or assistance provided to You in connection with these Terms is at Your risk;

- All liability for any insurance products purchased by You rests solely with the insurer. Landmark does not endorse any particular product or insurer and no information contained within the Services should be deemed to imply otherwise. You acknowledge that if You Order any such insurance Landmark will deem such as Your consent to forward a copy of the Report to the insurers. Where such policy is purchased, all liability remains with the insurers and You are entirely responsible for ensuring that the insurance policy offered is suitable for Your needs and should seek independent advice. Landmark does not guarantee that an insurance policy will be available on a Property Site. All decisions with regard to the offer of insurance policies for any premises will be made solely at the discretion of the insurers and Landmark accepts no liability in this regard. The provision of a Report does not constitute any indication by Landmark that insurance will be available on the property.
- Professional opinions contained in Reports are provided to Landmark by third parties, and such third parties are solely liable for the opinion provided. For the avoidance of doubt, those parties providing assessments or professional opinions on Landmark products include RPS Plc & Wilbourn Associates Limited, and any issues with regard to the provision of such opinion should be taken up with the relevant third party. If Landmark provides You with any additional service obtained from a third party, including but not limited to any interpretation or conclusion, risk assessment or environmental report or search carried out in relation to a Report on Your Property Site, subject to clause 6.0 below Landmark will not be liable in any way for any information contained therein or any issues arising out of the provision of those additional services to You. Landmark will be deemed to have acted as an agent in these circumstances and the supply of these additional services will be governed by the terms and conditions of those Third Parties.
- In any event no person may rely on a Service more than 12 months after its original date.
- If You wish to vary any limitation of liability as set out in these Terms, You must request such variation prior to ordering the Service. Landmark shall use its reasonable endeavours to agree such variation but shall not be obliged to do so.
- Time shall not be of the essence with respect to the provision of the Services.
- Ordnance Survey have undertaken a positional accuracy improvement programme which may result in discrepancies between the positioning of features used in datasets in the Services and the updated Ordnance Survey mapping. Subject to clause 6.0 below, Landmark and its Suppliers exclude all and any liability incurred as a result of the implementation of such positional accuracy improvement programme.
- Where Landmark provides its own risk assessment in connection with any Report, Landmark shall carry out such assessment with all reasonable skill and care but shall have no liability for any such risk assessment conclusion which is provided for information only, save where Landmark conducted the same negligently, in which case the provisions of clause 6 shall apply. Notwithstanding the provision of any such risk assessment conclusion you should carefully examine the remainder of the Report and should not take or refrain from taking any action based solely on the basis of the risk assessment. For the avoidance of doubt, the provisions of this clause 6n apply solely to risk assessments conducted by Landmark, and the provision of any other risk assessment by a third party shall be governed by such third party's terms in accordance with the provisions of clause 6i above.
- Landmark obtains much of the information contained in its Report from third parties. Landmark will not accept any liability to You for any negligent or incorrect entry, or error or corruption in the Third Party Content supplied to Landmark, but Landmark's Suppliers may be liable for such

negligent or incorrect entries, or errors or corruptions, subject to the terms and conditions on which they supply the Third Party Content to Landmark.

## 7. Contribution

- Save where expressly provided, this clause 7 shall apply solely to Envirosearch Residential Reports (regardless of the result of such Report). Nothing in this clause 7 shall operate to override or vary the provisions of clause 6.
- Landmark are prepared to offer, at their sole discretion, and without any admission or inference of liability a contribution towards the costs of any remediation works required under a Notice (as defined below) on the terms of this clause 7 ("the Contribution")
- In the event that a Remediation Notice is served on the First Purchaser or First Purchaser's Lender of a Property Site under Part II(A) of the Environmental Protection Act 1990 ("the Notice") Landmark will contribute to the cost of such works as either the First Purchaser or First Purchaser's Lender (but not both) are required to carry out under the Notice subject to the provisions of this clause 7 and on the following terms:
  - The Contribution shall only apply to contamination or a pollution incident present or having occurred prior to the date of the Report;
  - The Contribution shall only apply where the Property Site is a single residential dwelling house or a single residential flat within a block of flats. For the avoidance of doubt, this obligation does not apply to any commercial property, nor to any Property Site being developed or redeveloped whether for residential purposes or otherwise;
  - The Contribution is strictly limited to the cost of works at the Property Site and at no other site.
  - The Contribution will not be paid in respect of any of the following:
    - Radioactive contamination of whatsoever nature, directly or indirectly caused by or contributed to or arising from ionising radiations or contamination by radioactivity from any nuclear fuel or from any nuclear waste from the combustion of nuclear fuel or the radioactive toxic explosive or other hazardous properties of any explosive nuclear assembly or nuclear component thereof.
    - Asbestos arising out of or related in any way to asbestos or asbestos-containing materials on or in structures or services serving the structures. Naturally occurring materials arising from the presence or required removal of naturally occurring materials except in circumstances where such materials are present in concentrations which are in excess of their natural concentration.
    - Intentional non-compliance arising from the intentional disregard of or knowing wilful or deliberate non-compliance by any owner or occupier of the Property Site with any statute, regulation, administrative complaint, notice of violation, or notice letter of any Regulatory Authority.
- Any condition which is known or ought reasonably to have been known to the First Purchaser or the First Purchaser's Lender prior to the purchase of the Report.
  - Any condition which is caused by acts of War or an Act of Terrorism.
  - Any property belonging to or in the custody or control of the First Purchaser which does not form a fixed part of the Property Site or the structure.
  - Any fines liquidated damages punitive or exemplary damages.
  - Any bodily injury including without limitation, death, illness or disease, mental injury, anguish or nervous shock.
  - Any financial loss in respect of any loss of any rental, profit, revenue, savings or business or any consequential indirect or economic loss damage or expense including the cost of rent of temporary premises or business interruption.
  - Any losses incurred following a material change in use of, alteration or development of the Property Site.
- The maximum sum that shall be contributed by Landmark in respect of any Contribution shall be limited to £60,000. In the event that more than one Report is purchased on the Property Site the Contribution will only be payable under the first Report purchased by or on behalf of any First Purchaser or First Purchaser's Lender and no Contribution will be made in respect of subsequent Reports purchased by or on behalf of such First Purchaser, First Purchaser's Lender or any person connected to them.
- Landmark shall only pay a Contribution where the Notice is served within 36 months of the date of the Report.
- Any rights to a Contribution under this Clause 7 are not assignable in the event of a sale of the Property Site and Landmark will not make any Contribution after the date of completion of such sale.
- In the event the First Purchaser or First Purchaser's Lender wishes to claim any Contribution, it shall notify Landmark in writing within 3 months of the date of the Notice. The First Purchaser or First Purchaser's Lender (as applicable) shall comply with all reasonable requirements of Landmark with regard to the commission and conduct of the remediation works to be carried out under the Notice, and in the event the First Purchaser or First Purchaser's Lender (as applicable) does not do so, including without limitation, obtaining Landmark's prior written consent to any estimates for such works or

complying with any other reasonable request by Landmark, Landmark shall not be required to pay any Contribution. Notwithstanding the payment of the Contribution by Landmark the First Purchaser or First Purchaser's Lender as applicable shall take all reasonable steps to mitigate any costs incurred in connection with the conduct of works required under the terms of any Notice.

- In the event that the First Purchaser or First Purchaser's Lender receives any communication from a statutory authority to the effect that there is an intent to serve a notice received under Part II(A) of the Environmental Protection Act 1990 they will advise Landmark within a maximum period of two months from receipt of such communication. This clause 7h and the service of any notice under it shall not affect the provisions of clauses 7 e and g, and any such communications, even if advised to Landmark will not operate as notice under clause 7e.
  - Landmark reserve the right at any time prior to a claim for Contribution being made in accordance with clause 7 g) above, to withdraw the offer of payment of Contributions without further notice.
- ## 8. Events Beyond Our Control
- You acknowledge that Landmark shall not be liable for any delay, interruption or failure in the provision of the Services which are caused or contributed to by any circumstance which is outside our reasonable control including but not limited to, lack of power, telecommunications failure or overload, computer malfunction, inaccurate processing of data, or delays in receiving, loading or checking data, corruption of data whilst in the course of conversion, geo-coding, processing by computer in the course of electronic communication, or printing.
- ## 9. Severability
- If any provision of these Terms are found by either a court or other competent authority to be void, illegal, invalid or unenforceable, that provision shall be deemed to be deleted from these Terms and never to have formed part of these Terms and the remaining provisions shall continue in full force and effect.
- ## 10. Governing Law
- These terms shall be governed by and construed in accordance with English law and each party agrees irrevocably submit to the exclusive jurisdiction of the English courts if any dispute arises out of or in connection with this agreement (a "Dispute") the parties undertake that, prior to the commencement of Court proceedings, they will seek to have the Dispute resolved amicably by use of an alternative dispute resolution procedure acceptable to both parties with the assistance of the Centre for Dispute Resolution (CEDR) if required, by written notice initiating that procedure. If the Dispute has not been resolved to the satisfaction of either party within 60 days of initiation of the procedure or if either party fails or refuses to participate in or withdraws from participating in the procedure then either party may refer the Dispute to the Court.
- ## 11. General; Complaints
- Landmark may assign its rights and obligations under these Terms without prior notice or any limitation.
  - Landmark may authorise or allow our contractors and other third parties to provide to Landmark and/or to You services necessary or related to the Services and to perform Landmark's obligations and exercise Landmark's rights under these Terms, which may include collecting payment on Landmark's behalf.
  - No waiver on Landmark's part to exercise, and no delay in exercising, any right, power or provision hereunder shall operate as a waiver thereof, nor shall any single or partial exercise of any right, power or provision hereunder preclude the exercise of that or any other right, power or provision.
  - Unless otherwise stated in these Terms, all notices from You to Landmark must be in writing and sent to the Landmark registered office (or in the case of an Authorised Reseller, to its registered office address) and subject to paragraph e below all notices from Landmark to You will be displayed on our Websites from time to time.
  - Any complaints in relation to the Services should, in the first instance, be in writing addressed to the Customer Service Support Manager at the Landmark registered office. Landmark or its agents will respond to any such complaints in writing as soon as practicable possible.
  - A person who is not a party to any contract made pursuant to these Terms shall have no right under the Contract (Right of Third Parties) Act 1999 to enforce any terms of such contract and Landmark shall not be liable to any such third party in respect of any Services supplied.
  - Landmark's Privacy Policy as displayed on the Website governs the use made of any information You supply to Landmark.

# Historical Mapping Legends

## Ordnance Survey County Series and Ordnance Survey Plan 1:2,500

**Quarry**   **Gravel Pit**   **Sand Pit**  
**Clay Pit**   **Shingle**   **Refuse Heap**  
**Sloping Masonry**   **Flat Rock**  
**Marsh**   **Reeds**   **Osiers**  
**Rough Pasture**   **Furze**   **Wood**  
**Mixed Wood**   **Brushwood**   **Orchard**  
**Fir**   **Ford**   **Stepping Stones**  
**Ferry**   **Waterfall**   **Lock**  
**Trig. Station**   **Altitude at Trig. Station**  
**B.M. 325.9**   **Bench Mark**   **Surface Level**  
**Arrow denotes flow of water**   **Antiquities (site of)**  
**Cutting**   **Embankment**  
**Railway crossing Road**   **Level Crossing**   **Road crossing Railway**  
**Railway crossing River or Canal**   **Road over single stream**   **Road over River or Canal**  
**County Boundary (Geographical)**  
**County & Civil Parish Boundary**  
**Administrative County & Civil Parish Boundary**  
**County Borough Boundary (England)**  
**Co. Boro. Bdy.**  
**County Burgh Boundary (Scotland)**  
**Co. Burgh Bdy.**  
**BP BS** Boundary Post or Stone   **P.C.B** Police Call Box  
**B.R.** Bridle Road   **P** Pump  
**E.P** Electricity Pylon   **S.P** Signal Post  
**F.B.** Foot Bridge   **SL** Sluice  
**F.P.** Foot Path   **Sp.** Spring  
**G.P** Guide Post or Board   **T.C.B** Telephone Call Box  
**M.S** Mile Stone   **Tr.** Trough  
**M.P M.R** Mooring Post or Ring   **W** Well

## Ordnance Survey Plan, Additional SIMs and Supply of Unpublished Survey Information 1:2,500 and 1:1,250

**Inactive Quarry, Chalk Pit or Clay Pit**   **Active Quarry, Chalk Pit or Clay Pit**  
**Rock**   **Boulders**  
**Cliff**   **Slopes**   **Top**  
**Roofed Building**   **Glazed Roof Building**  
**Sloping Masonry**   **Archway**  
**Non-Coniferous Tree (surveyed)**   **Coniferous Tree (surveyed)**  
**Non-Coniferous Trees (not surveyed)**   **Coniferous Trees (not surveyed)**  
**Orchard Tree**   **Scrub**   **Bracken**  
**Coppice, Osier**   **Reeds**   **Marsh, Saltings**  
**Rough Grassland**   **Heath**   **Culvert**  
**Direction of water flow**   **Bench Mark**   **Antiquity (site of)**  
**Cave Entrance**   **Triangulation Station**   **Electricity Pylon**  
**Electricity Transmission Line**  
**County Boundary (Geographical)**  
**County & Civil Parish Boundary**  
**Civil Parish Boundary**  
**Admin. County or County Bor. Boundary**  
**London Borough Boundary**  
**Symbol marking point where boundary mereing changes**  
**BH** Beer House   **P** Pillar, Pole or Post  
**BP, BS** Boundary Post or Stone   **PO** Post Office  
**Cn, C** Capstan, Crane   **PC** Public Convenience  
**Chy** Chimney   **PH** Public House  
**D Fn** Drinking Fountain   **Pp** Pump  
**EI P** Electricity Pillar or Post   **SB, S Br** Signal Box or Bridge  
**FAP** Fire Alarm Pillar   **SP, SL** Signal Post or Light  
**FB** Foot Bridge   **Spr** Spring  
**GP** Guide Post   **Tk** Tank or Track  
**H** Hydrant or Hydraulic   **TCB** Telephone Call Box  
**LC** Level Crossing   **TCP** Telephone Call Post  
**MH** Manhole   **Tr** Trough  
**MP** Mile Post or Mooring Post   **Wr Pt, Wr T** Water Point, Water Tap  
**MS** Mile Stone   **W** Well  
**NTL** Normal Tidal Limit   **Wd Pp** Wind Pump

## Large-Scale National Grid Data 1:2,500 and 1:1,250

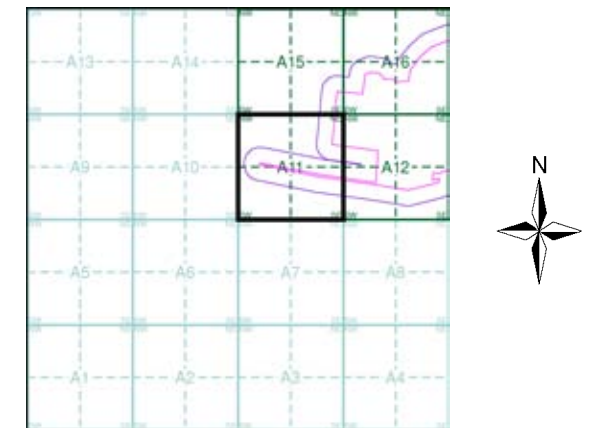
**Cliff**   **Slopes**   **Top**  
**Rock**   **Rock (scattered)**  
**Boulders**   **Boulders (scattered)**  
**Positioned Boulder**   **Scree**  
**Non-Coniferous Tree (surveyed)**   **Coniferous Tree (surveyed)**  
**Non-Coniferous Trees (not surveyed)**   **Coniferous Trees (not surveyed)**  
**Orchard Tree**   **Scrub**   **Bracken**  
**Coppice, Osier**   **Reeds**   **Marsh, Saltings**  
**Rough Grassland**   **Heath**   **Culvert**  
**Direction of water flow**   **Triangulation Station**   **Antiquity (site of)**  
**Electricity Transmission Line**   **Electricity Pylon**  
**B.M. 231.60m** Bench Mark   **Buildings with Building Seed**  
**Roofed Building**   **Glazed Roof Building**  
**Civil parish/community boundary**  
**District boundary**  
**County boundary**  
**Boundary post/stone**  
**Boundary mereing symbol (note: these always appear in opposed pairs or groups of three)**  
**Bks** Barracks   **P** Pillar, Pole or Post  
**Bty** Battery   **PO** Post Office  
**Cemy** Cemetery   **PC** Public Convenience  
**Chy** Chimney   **Pp** Pump  
**Cis** Cistern   **Ppg Sta** Pumping Station  
**Dismtd Rly** Dismantled Railway   **PW** Place of Worship  
**EI Gen Sta** Electricity Generating Station   **Sewage Ppg Sta** Sewage Pumping Station  
**EI P** Electricity Pole, Pillar   **SB, S Br** Signal Box or Bridge  
**EI Sub Sta** Electricity Sub Station   **SP, SL** Signal Post or Light  
**FB** Filter Bed   **Spr** Spring  
**Fn / D Fn** Fountain / Drinking Ftn.   **Tk** Tank or Track  
**Gas Gov** Gas Valve Compound   **Tr** Trough  
**GVC** Gas Governor   **Wd Pp** Wind Pump  
**GP** Guide Post   **Wr Pt, Wr T** Water Point, Water Tap  
**MH** Manhole   **Wks** Works (building or area)  
**MP, MS** Mile Post or Mile Stone   **W** Well



Historical Mapping & Photography included:

Mapping Type	Scale	Date	Pg
Oxfordshire	1:2,500	1875 - 1881	2
Oxfordshire	1:2,500	1900	3
Oxfordshire	1:2,500	1922	4
Ordnance Survey Plan	1:2,500	1975	5
Additional SIMs	1:2,500	1982	6
Large-Scale National Grid Data	1:2,500	1994	7

## Historical Map - Segment A11



## Order Details

Order Number: 31993967\_1\_1  
 Customer Ref: 10658  
 National Grid Reference: 450350, 225360  
 Slice: A  
 Site Area (Ha): 76.28  
 Search Buffer (m): 100

## Site Details

Site at, Upper Heyford Airfield, Oxfordshire



Tel: 0844 844 9952  
 Fax: 0844 844 9951  
 Web: www.envirocheck.co.uk



Oxfordshire

Published 1875 - 1881

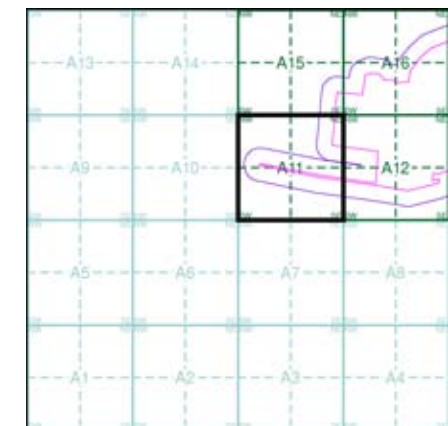
Source map scale - 1:2,500

The historical maps shown were reproduced from maps predominantly held at the scale adopted for England, Wales and Scotland in the 1840's. In 1854 the 1:2,500 scale was adopted for mapping urban areas and by 1896 it covered the whole of what were considered to be the cultivated parts of Great Britain. The published date given below is often some years later than the surveyed date. Before 1938, all OS maps were based on the Cassini Projection, with independent surveys of a single county or group of counties, giving rise to significant inaccuracies in outlying areas.

Map Name(s) and Date(s)

016_14 1875 1:2,500	016_15 1881 1:2,500
022_02 1875 1:2,500	022_03 1875 1:2,500

Historical Map - Segment A11



Order Details

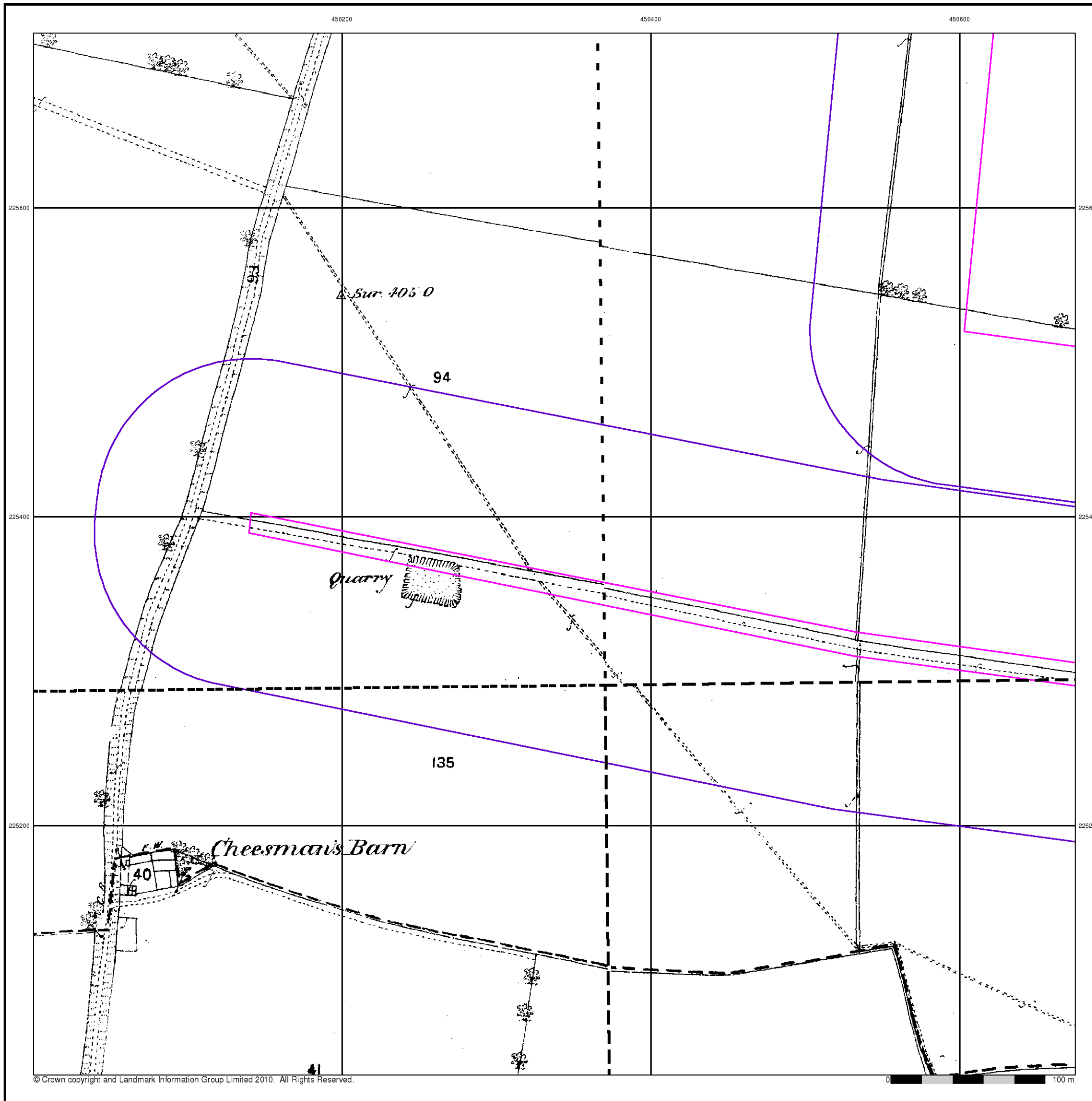
Order Number: 31993967\_1\_1  
 Customer Ref: 10658  
 National Grid Reference: 450350, 225360  
 Slice: A  
 Site Area (Ha): 76.28  
 Search Buffer (m): 100

Site Details

Site at, Upper Heyford Airfield, Oxfordshire



Tel: 0844 844 9952  
 Fax: 0844 844 9951  
 Web: www.envirocheck.co.uk





Oxfordshire

Published 1900

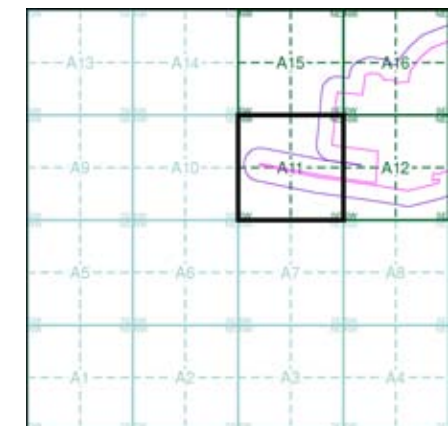
Source map scale - 1:2,500

The historical maps shown were reproduced from maps predominantly held at the scale adopted for England, Wales and Scotland in the 1840's. In 1854 the 1:2,500 scale was adopted for mapping urban areas and by 1896 it covered the whole of what were considered to be the cultivated parts of Great Britain. The published date given below is often some years later than the surveyed date. Before 1938, all OS maps were based on the Cassini Projection, with independent surveys of a single county or group of counties, giving rise to significant inaccuracies in outlying areas.

Map Name(s) and Date(s)

016_14 1900 1:2,500	016_15 1900 1:2,500
022_02 1900 1:2,500	022_03 1900 1:2,500

Historical Map - Segment A11



Order Details

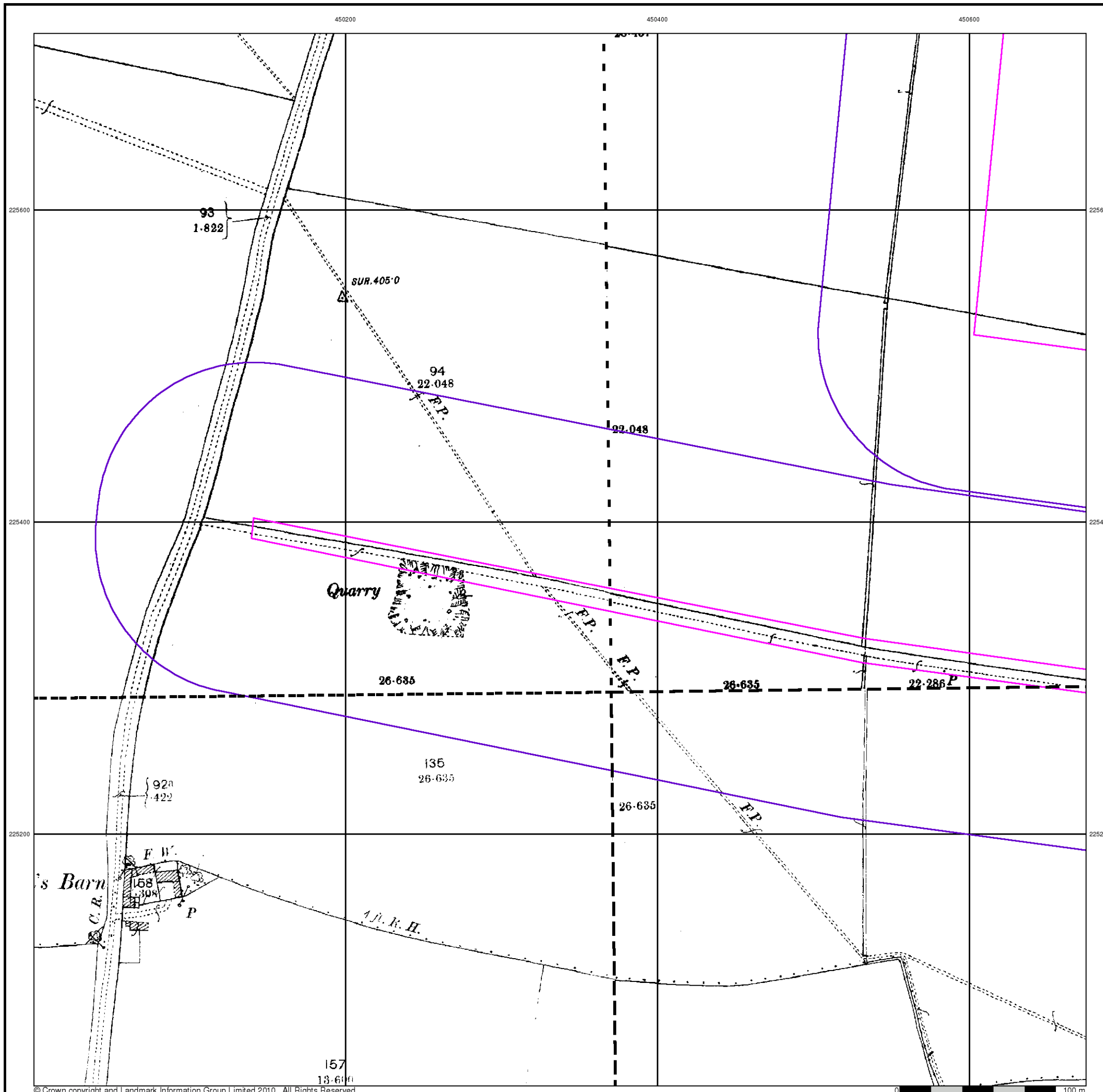
Order Number: 31993967\_1\_1  
 Customer Ref: 10658  
 National Grid Reference: 450350, 225360  
 Slice: A  
 Site Area (Ha): 76.28  
 Search Buffer (m): 100

Site Details

Site at, Upper Heyford Airfield, Oxfordshire



Tel: 0844 844 9952  
 Fax: 0844 844 9951  
 Web: www.envirocheck.co.uk





Oxfordshire

Published 1922

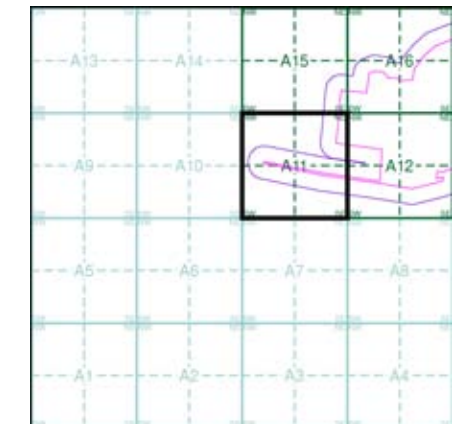
Source map scale - 1:2,500

The historical maps shown were reproduced from maps predominantly held at the scale adopted for England, Wales and Scotland in the 1840's. In 1854 the 1:2,500 scale was adopted for mapping urban areas and by 1896 it covered the whole of what were considered to be the cultivated parts of Great Britain. The published date given below is often some years later than the surveyed date. Before 1938, all OS maps were based on the Cassini Projection, with independent surveys of a single county or group of counties, giving rise to significant inaccuracies in outlying areas.

Map Name(s) and Date(s)

016_14 1922 1:2,500	016_15 1922 1:2,500
022_02 1922 1:2,500	022_03 1922 1:2,500

Historical Map - Segment A11



Order Details

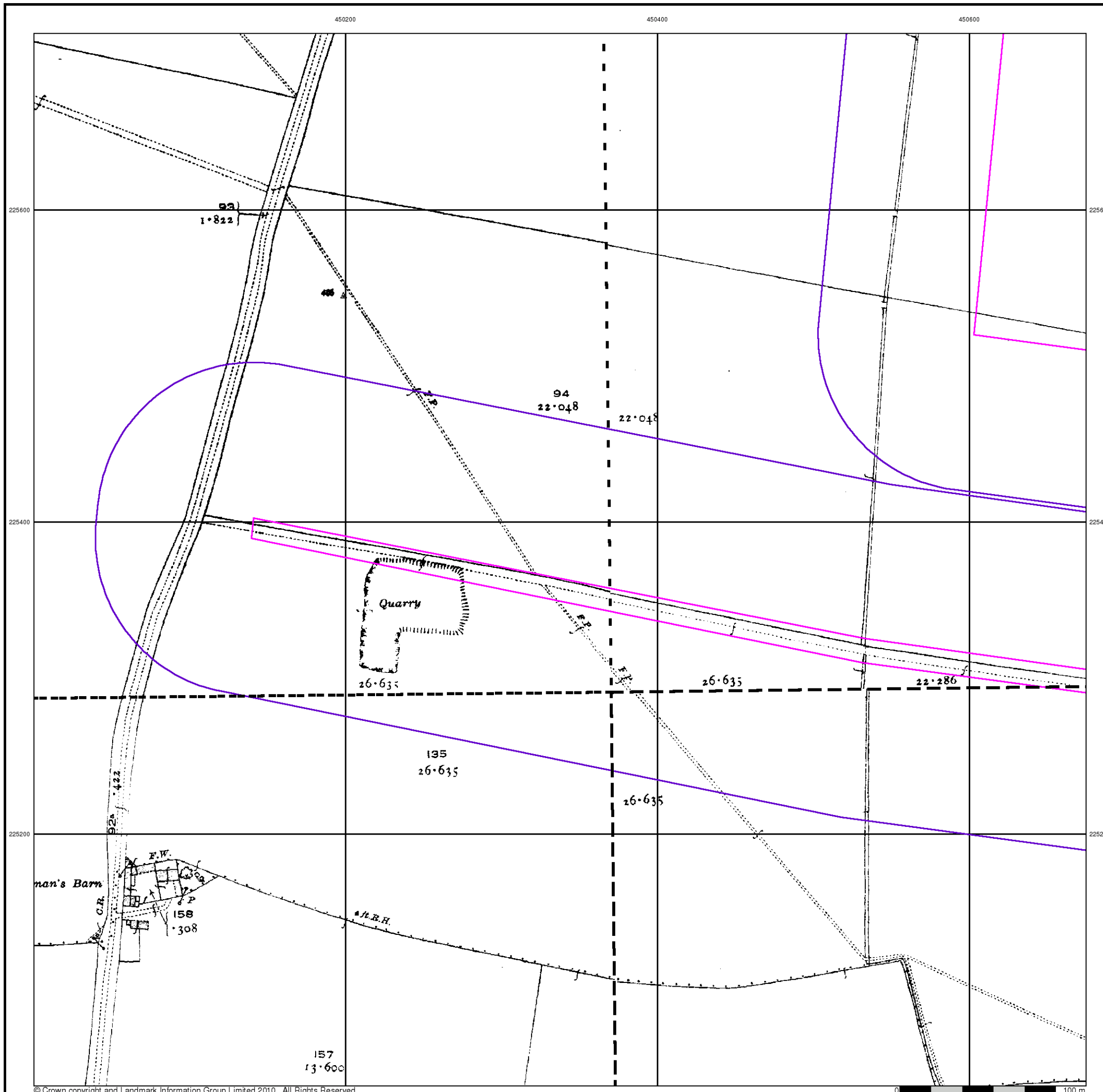
Order Number: 31993967\_1\_1  
 Customer Ref: 10658  
 National Grid Reference: 450350, 225360  
 Slice: A  
 Site Area (Ha): 76.28  
 Search Buffer (m): 100

Site Details

Site at, Upper Heyford Airfield, Oxfordshire



Tel: 0844 844 9952  
 Fax: 0844 844 9951  
 Web: www.envirocheck.co.uk






### Ordnance Survey Plan

Published 1975

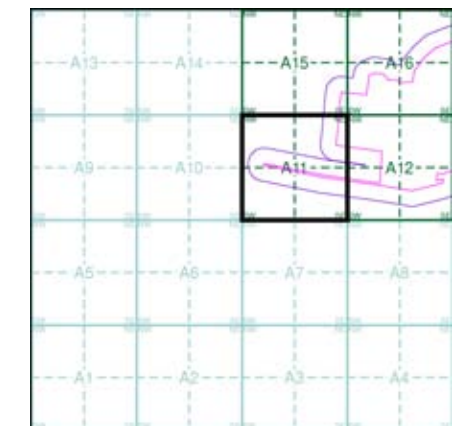
Source map scale - 1:2,500

The historical maps shown were reproduced from maps predominantly held at the scale adopted for England, Wales and Scotland in the 1840's. In 1854 the 1:2,500 scale was adopted for mapping urban areas and by 1896 it covered the whole of what were considered to be the cultivated parts of Great Britain. The published date given below is often some years later than the surveyed date. Before 1938, all OS maps were based on the Cassini Projection, with independent surveys of a single county or group of counties, giving rise to significant inaccuracies in outlying areas.

### Map Name(s) and Date(s)



### Historical Map - Segment A11



### Order Details

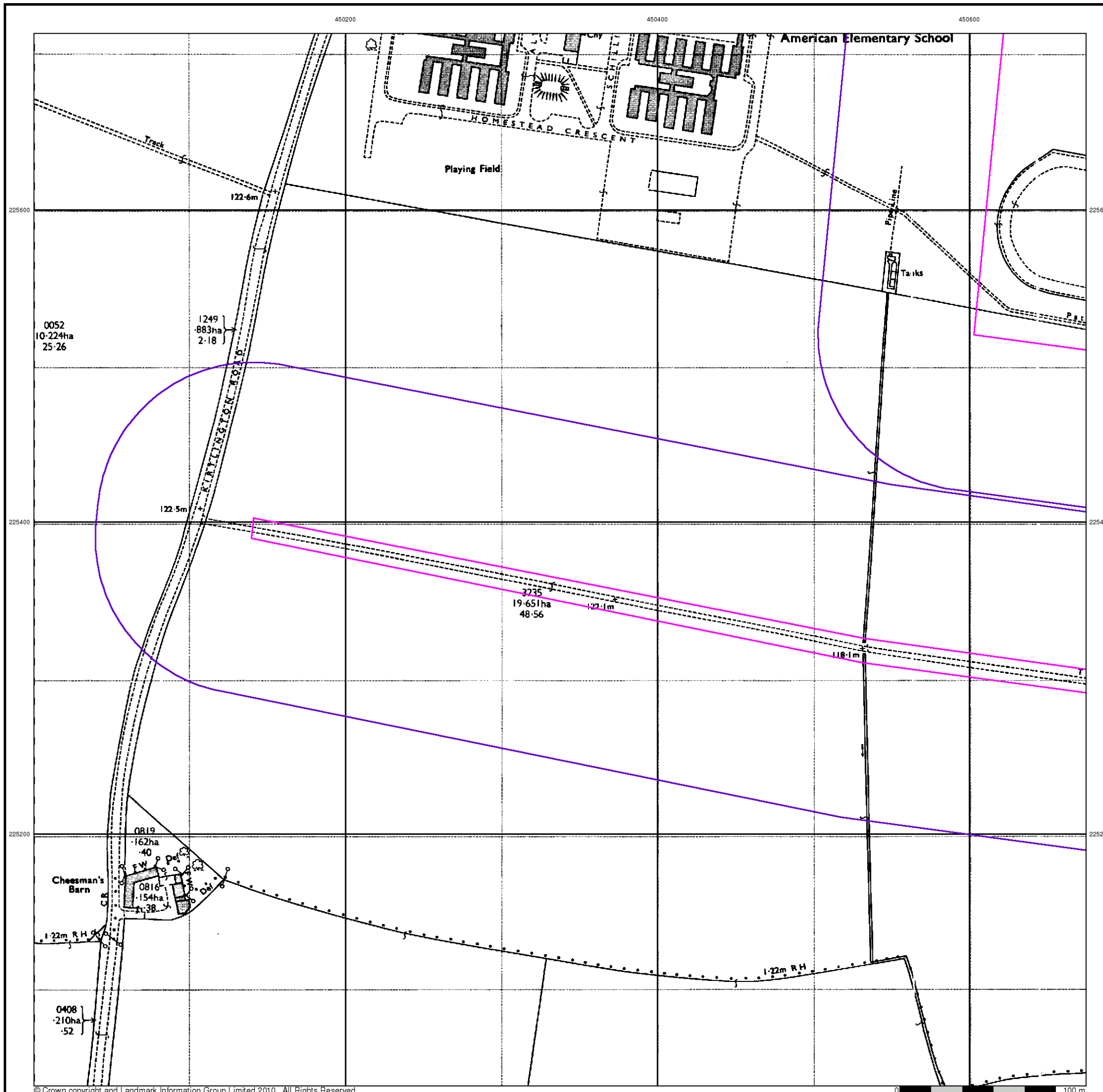
Order Number: 31993967\_1\_1  
Customer Ref: 10658  
National Grid Reference: 450350, 225360  
Slice: A  
Site Area (Ha): 76.28  
Search Buffer (m): 100

### Site Details

Site at, Upper Heyford Airfield, Oxfordshire



Tel: 0844 844 9952  
Fax: 0844 844 9951  
Web: www.envirocheck.co.uk





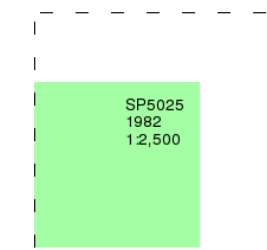
### Additional SIMs

Published 1982

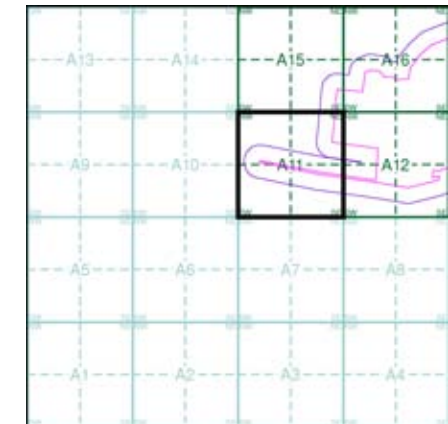
Source map scale - 1:2,500

The SIM cards (Ordnance Survey's 'Survey of Information on Microfilm') are further, minor editions of mapping which were produced and published in between the main editions as an area was updated. They date from 1947 to 1994, and contain detailed information on buildings, roads and land-use. These maps were produced at both 1:2,500 and 1:1,250 scales.

### Map Name(s) and Date(s)



### Historical Map - Segment A11



### Order Details

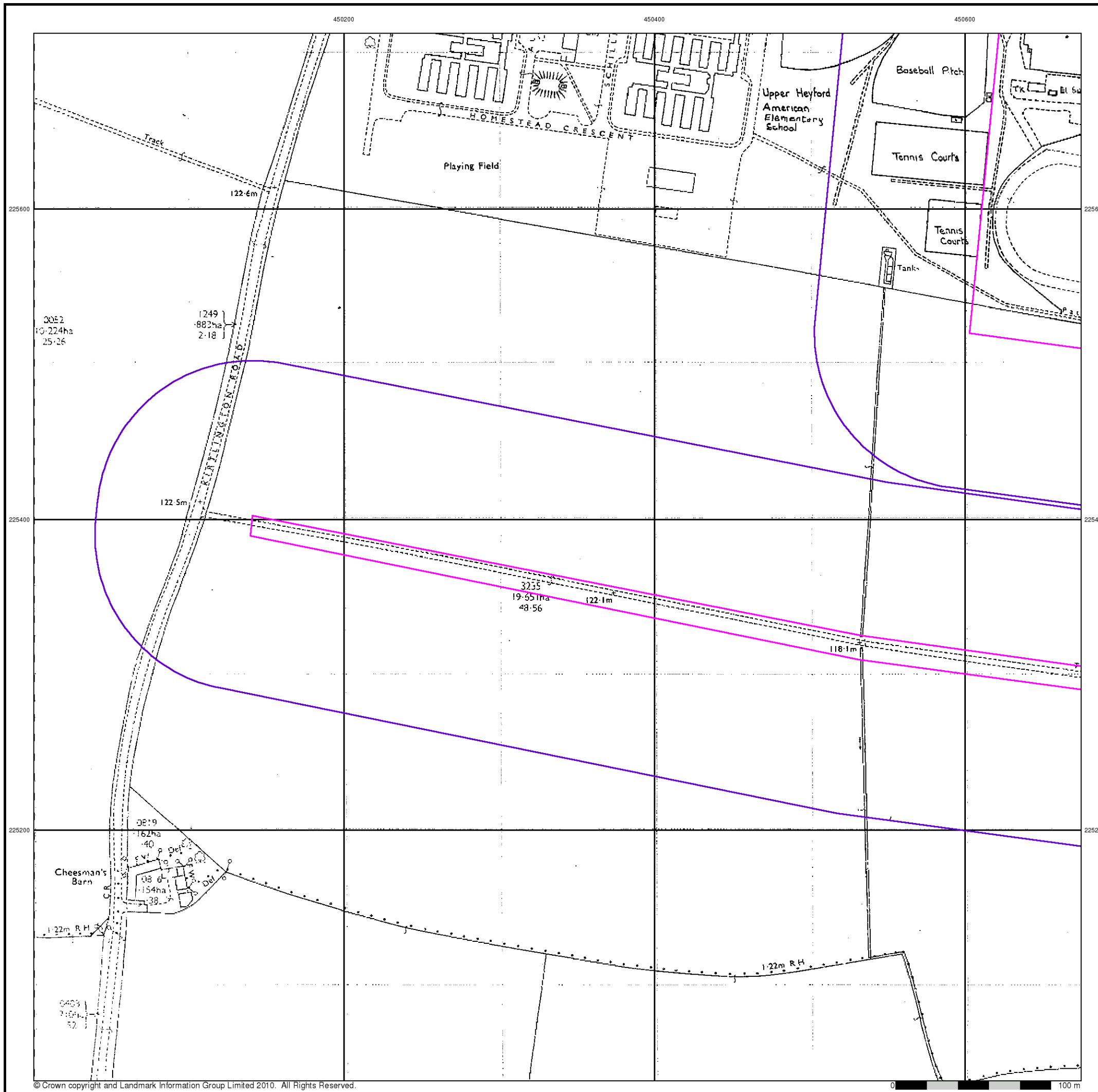
Order Number: 31993967\_1\_1  
 Customer Ref: 10658  
 National Grid Reference: 450350, 225360  
 Slice: A  
 Site Area (Ha): 76.28  
 Search Buffer (m): 100

### Site Details

Site at, Upper Heyford Airfield, Oxfordshire



Tel: 0844 844 9952  
 Fax: 0844 844 9951  
 Web: www.envirocheck.co.uk







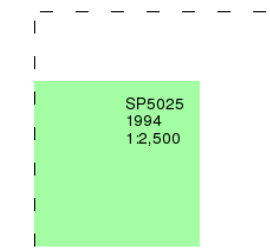
## Large-Scale National Grid Data

Published 1994

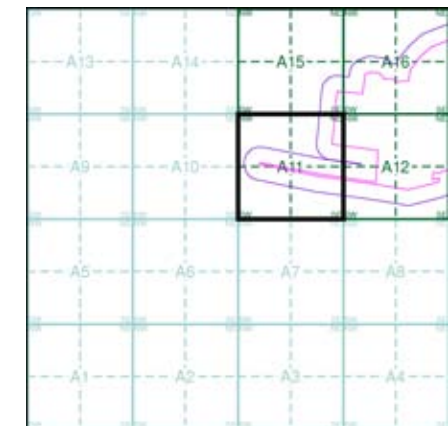
Source map scale - 1:2,500

'Large Scale National Grid Data' superseded SIM cards (Ordnance Survey's 'Survey of Information on Microfilm') in 1992, and continued to be produced until 1999. These maps were the fore-runners of digital mapping and so provide detailed information on houses and roads, but tend to show less topographic features such as vegetation. These maps were produced at both 1:2,500 and 1:1,250 scales.

### Map Name(s) and Date(s)



### Historical Map - Segment A11



### Order Details

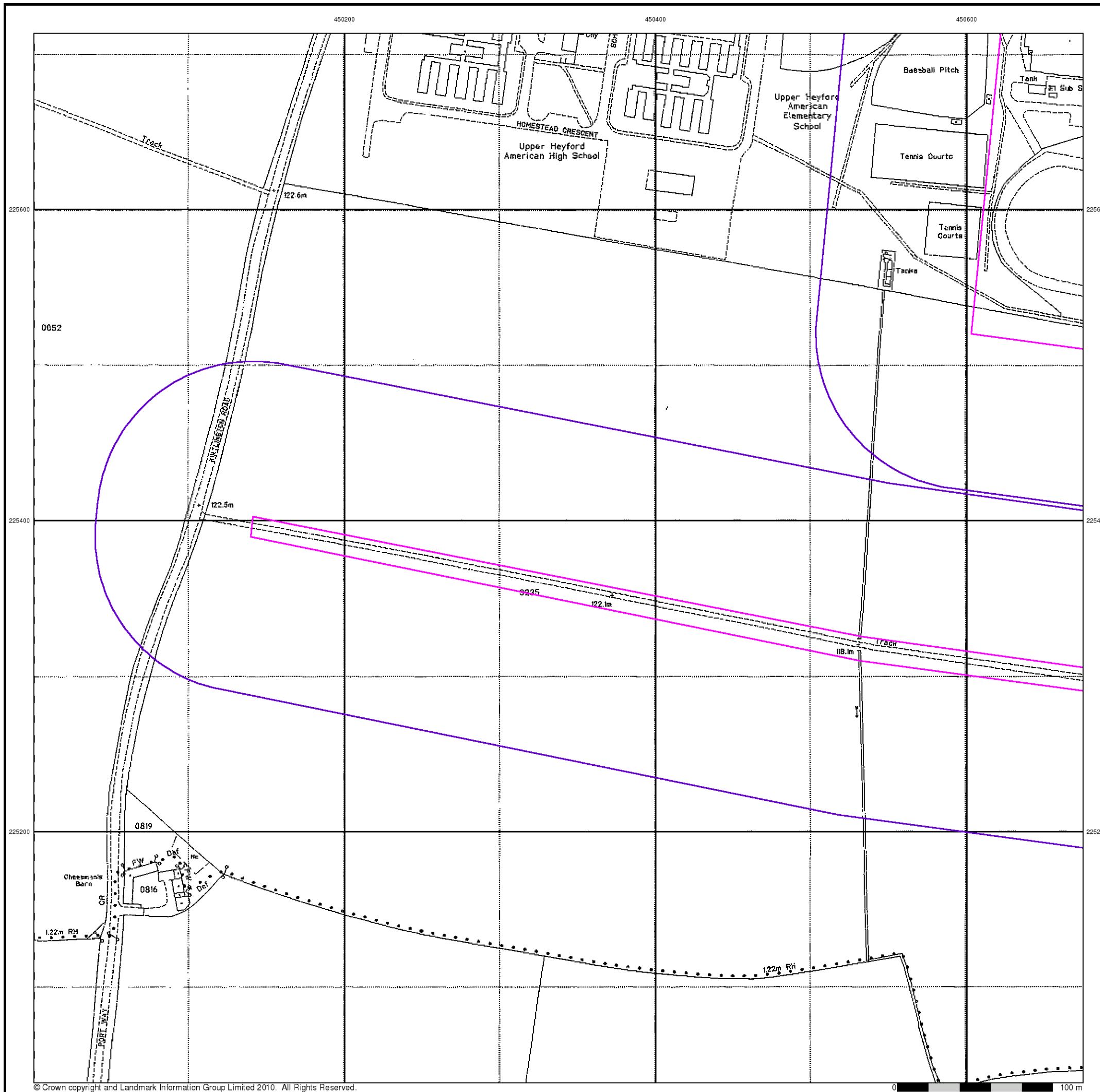
Order Number:	31993967_1_1
Customer Ref:	10658
National Grid Reference:	450350, 225360
Slice:	A
Site Area (Ha):	76.28
Search Buffer (m):	100

### Site Details

Site at, Upper Heyford Airfield, Oxfordshire



Tel:	0844 844 9952
Fax:	0844 844 9951
Web:	<a href="http://www.envirocheck.co.uk">www.envirocheck.co.uk</a>



# Historical Mapping Legends

## Ordnance Survey County Series and Ordnance Survey Plan 1:2,500

**Quarry**   **Gravel Pit**   **Sand Pit**  
**Clay Pit**   **Shingle**   **Refuse Heap**  
**Sloping Masonry**   **Flat Rock**  
**Marsh**   **Reeds**   **Osiers**  
**Rough Pasture**   **Furze**   **Wood**  
**Mixed Wood**   **Brushwood**   **Orchard**  
**Fir**   **Ford**   **Stepping Stones**  
**Ferry**   **Waterfall**   **Lock**  
**Trig. Station**   **Altitude at Trig. Station**  
**B.M. 325.9**   **Bench Mark**   **Surface Level**  
**Arrow denotes flow of water**   **Antiquities (site of)**  
**Cutting**   **Embankment**  
**Railway crossing Road**   **Level Crossing**   **Road crossing Railway**  
**Railway crossing River or Canal**   **Road over single stream**   **Road over River or Canal**  
**County Boundary (Geographical)**  
**County & Civil Parish Boundary**  
**Administrative County & Civil Parish Boundary**  
**County Borough Boundary (England)**  
**County Burgh Boundary (Scotland)**  
**Co. Boro. Bdy.**  
**Co. Burgh Bdy.**  
**BP BS** Boundary Post or Stone   **P.C.B** Police Call Box  
**B.R.** Bridle Road   **P** Pump  
**E.P** Electricity Pylon   **S.P** Signal Post  
**F.B.** Foot Bridge   **SL** Sluice  
**F.P.** Foot Path   **Sp.** Spring  
**G.P** Guide Post or Board   **T.C.B** Telephone Call Box  
**M.S** Mile Stone   **Tr.** Trough  
**M.P M.R** Mooring Post or Ring   **W** Well

## Ordnance Survey Plan, Additional SIMs and Supply of Unpublished Survey Information 1:2,500 and 1:1,250

**Inactive Quarry, Chalk Pit or Clay Pit**   **Active Quarry, Chalk Pit or Clay Pit**  
**Rock**   **Boulders**  
**Cliff**   **Slopes**   **Top**  
**Roofed Building**   **Glazed Roof Building**  
**Sloping Masonry**   **Archway**  
**Non-Coniferous Tree (surveyed)**   **Coniferous Tree (surveyed)**  
**Non-Coniferous Trees (not surveyed)**   **Coniferous Trees (not surveyed)**  
**Orchard Tree**   **Scrub**   **Bracken**  
**Coppice, Osier**   **Reeds**   **Marsh, Saltings**  
**Rough Grassland**   **Heath**   **Culvert**  
**Direction of water flow**   **Bench Mark**   **Antiquity (site of)**  
**Cave Entrance**   **Triangulation Station**   **Electricity Pylon**  
**Electricity Transmission Line**  
**County Boundary (Geographical)**  
**County & Civil Parish Boundary**  
**Civil Parish Boundary**  
**Admin. County or County Bor. Boundary**  
**London Borough Boundary**  
**Symbol marking point where boundary mereing changes**  
**BH** Beer House   **P** Pillar, Pole or Post  
**BP, BS** Boundary Post or Stone   **PO** Post Office  
**Cn, C** Capstan, Crane   **PC** Public Convenience  
**Chy** Chimney   **PH** Public House  
**D Fn** Drinking Fountain   **Pp** Pump  
**EI P** Electricity Pillar or Post   **SB, S Br** Signal Box or Bridge  
**FAP** Fire Alarm Pillar   **SP, SL** Signal Post or Light  
**FB** Foot Bridge   **Spr** Spring  
**GP** Guide Post   **Tk** Tank or Track  
**H** Hydrant or Hydraulic   **TCB** Telephone Call Box  
**LC** Level Crossing   **TCP** Telephone Call Post  
**MH** Manhole   **Tr** Trough  
**MP** Mile Post or Mooring Post   **Wr Pt, Wr T** Water Point, Water Tap  
**MS** Mile Stone   **W** Well  
**NTL** Normal Tidal Limit   **Wd Pp** Wind Pump

## Large-Scale National Grid Data 1:2,500 and 1:1,250

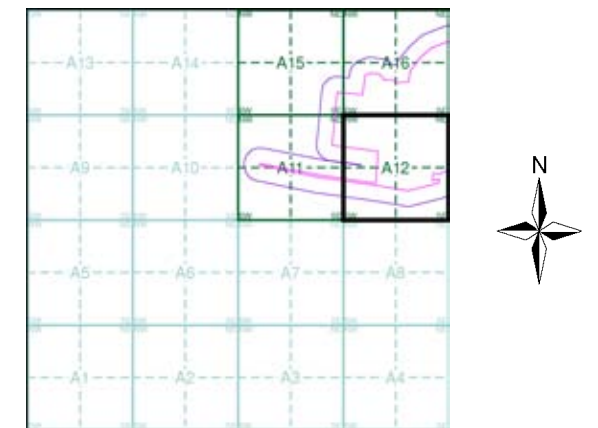
**Cliff**   **Slopes**   **Top**  
**Rock**   **Rock (scattered)**  
**Boulders**   **Boulders (scattered)**  
**Positioned Boulder**   **Scree**  
**Non-Coniferous Tree (surveyed)**   **Coniferous Tree (surveyed)**  
**Non-Coniferous Trees (not surveyed)**   **Coniferous Trees (not surveyed)**  
**Orchard Tree**   **Scrub**   **Bracken**  
**Coppice, Osier**   **Reeds**   **Marsh, Saltings**  
**Rough Grassland**   **Heath**   **Culvert**  
**Direction of water flow**   **Triangulation Station**   **Antiquity (site of)**  
**Electricity Transmission Line**   **Electricity Pylon**  
**B.M. 231.60m** Bench Mark   **Buildings with Building Seed**  
**Roofed Building**   **Glazed Roof Building**  
**Civil parish/community boundary**  
**District boundary**  
**County boundary**  
**Boundary post/stone**  
**Boundary mereing symbol (note: these always appear in opposed pairs or groups of three)**  
**Bks** Barracks   **P** Pillar, Pole or Post  
**Bty** Battery   **PO** Post Office  
**Cemy** Cemetery   **PC** Public Convenience  
**Chy** Chimney   **Pp** Pump  
**Cis** Cistern   **Ppg Sta** Pumping Station  
**Dismtd Rly** Dismantled Railway   **PW** Place of Worship  
**EI Gen Sta** Electricity Generating Station   **Sewage Ppg Sta** Sewage Pumping Station  
**EI P** Electricity Pole, Pillar   **SB, S Br** Signal Box or Bridge  
**EI Sub Sta** Electricity Sub Station   **SP, SL** Signal Post or Light  
**FB** Filter Bed   **Spr** Spring  
**Fn / D Fn** Fountain / Drinking Ftn.   **Tk** Tank or Track  
**Gas Gov** Gas Valve Compound   **Tr** Trough  
**GVC** Gas Governor   **Wd Pp** Wind Pump  
**GP** Guide Post   **Wr Pt, Wr T** Water Point, Water Tap  
**MH** Manhole   **Wks** Works (building or area)  
**MP, MS** Mile Post or Mile Stone   **W** Well



Historical Mapping & Photography included:

Mapping Type	Scale	Date	Pg
Oxfordshire	1:2,500	1875 - 1881	2
Oxfordshire	1:2,500	1900	3
Oxfordshire	1:2,500	1922	4
Ordnance Survey Plan	1:2,500	1975	5
Additional SIMs	1:2,500	1975 - 1982	6
Large-Scale National Grid Data	1:2,500	1994	7
Large-Scale National Grid Data	1:2,500	1995	8

## Historical Map - Segment A12



## Order Details

Order Number: 31993967\_1\_1  
 Customer Ref: 10658  
 National Grid Reference: 450350, 225360  
 Slice: A  
 Site Area (Ha): 76.28  
 Search Buffer (m): 100

## Site Details

Site at, Upper Heyford Airfield, Oxfordshire



Tel: 0844 844 9952  
 Fax: 0844 844 9951  
 Web: www.envirocheck.co.uk



Oxfordshire

Published 1875 - 1881

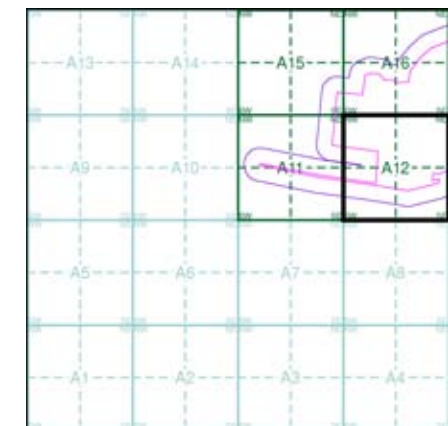
Source map scale - 1:2,500

The historical maps shown were reproduced from maps predominantly held at the scale adopted for England, Wales and Scotland in the 1840's. In 1854 the 1:2,500 scale was adopted for mapping urban areas and by 1896 it covered the whole of what were considered to be the cultivated parts of Great Britain. The published date given below is often some years later than the surveyed date. Before 1938, all OS maps were based on the Cassini Projection, with independent surveys of a single county or group of counties, giving rise to significant inaccuracies in outlying areas.

Map Name(s) and Date(s)

016_15
1881
1:2,500
022_03
1875
1:2,500

Historical Map - Segment A12



Order Details

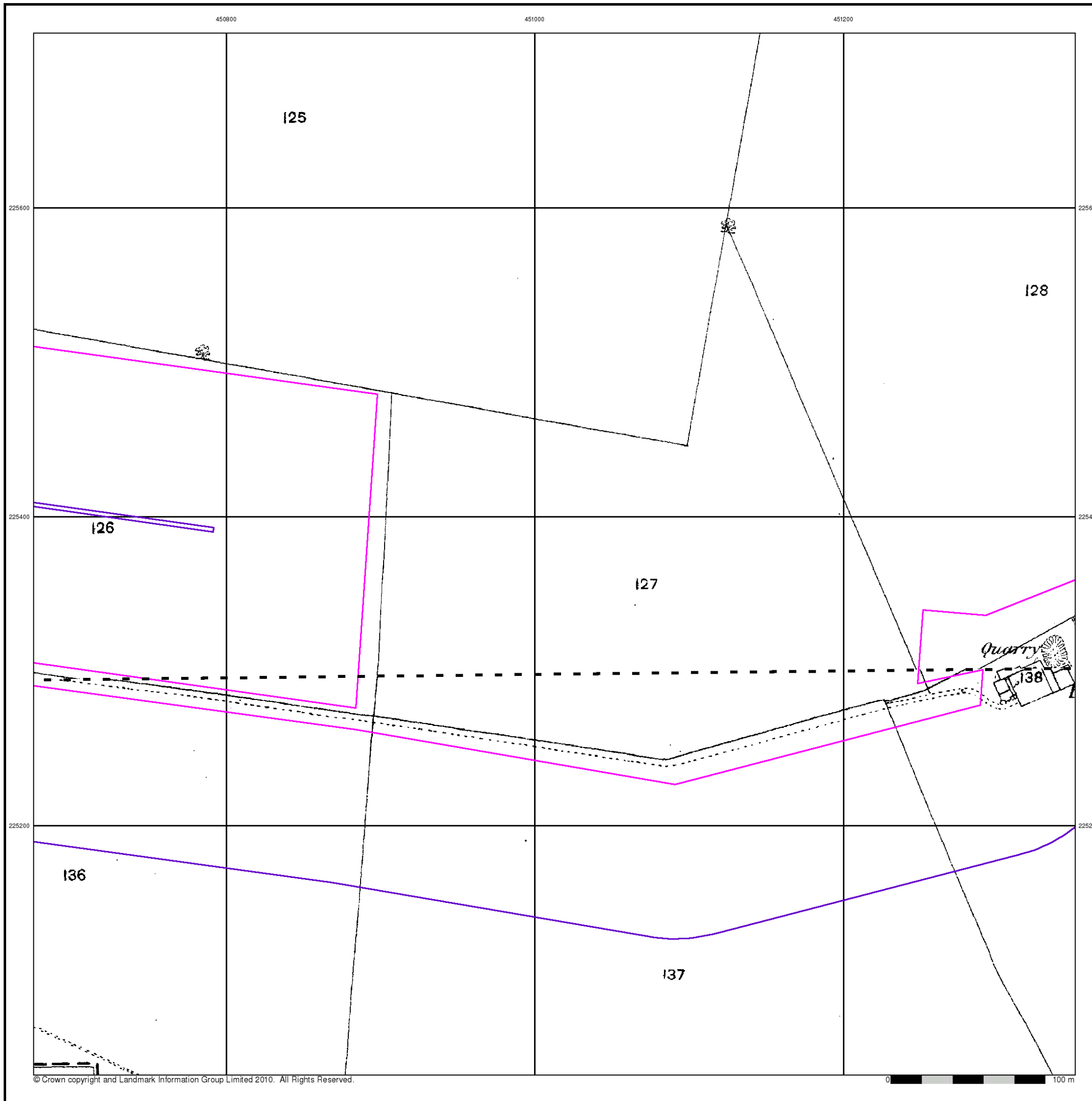
Order Number: 31993967\_1\_1  
 Customer Ref: 10658  
 National Grid Reference: 450350, 225360  
 Slice: A  
 Site Area (Ha): 76.28  
 Search Buffer (m): 100

Site Details

Site at, Upper Heyford Airfield, Oxfordshire



Tel: 0844 844 9952  
 Fax: 0844 844 9951  
 Web: www.envirocheck.co.uk





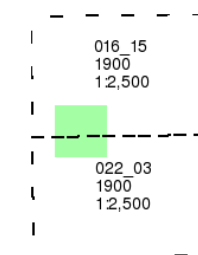
Oxfordshire

Published 1900

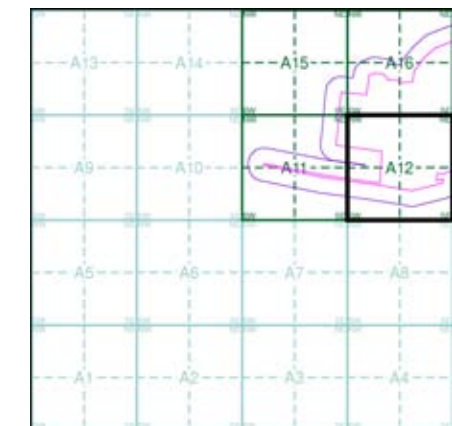
Source map scale - 1:2,500

The historical maps shown were reproduced from maps predominantly held at the scale adopted for England, Wales and Scotland in the 1840's. In 1854 the 1:2,500 scale was adopted for mapping urban areas and by 1896 it covered the whole of what were considered to be the cultivated parts of Great Britain. The published date given below is often some years later than the surveyed date. Before 1938, all OS maps were based on the Cassini Projection, with independent surveys of a single county or group of counties, giving rise to significant inaccuracies in outlying areas.

Map Name(s) and Date(s)



Historical Map - Segment A12



Order Details

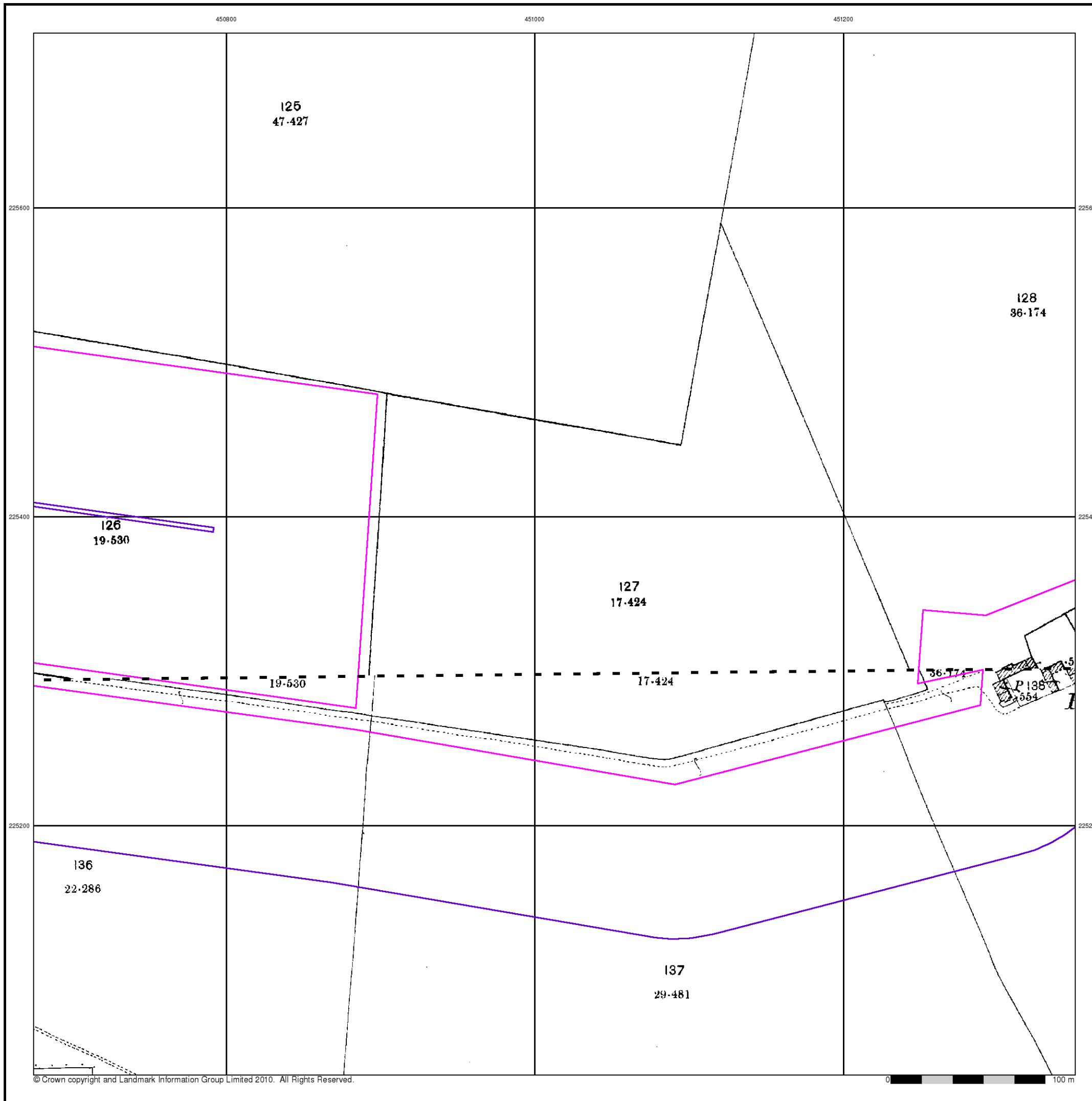
Order Number: 31993967\_1\_1
Customer Ref: 10658
National Grid Reference: 450350, 225360
Slice: A
Site Area (Ha): 76.28
Search Buffer (m): 100

Site Details

Site at, Upper Heyford Airfield, Oxfordshire



Tel: 0844 844 9952
Fax: 0844 844 9951
Web: www.envirocheck.co.uk





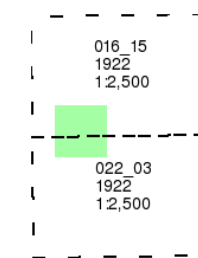
Oxfordshire

Published 1922

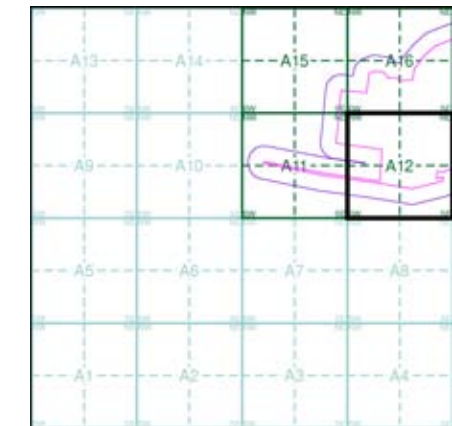
Source map scale - 1:2,500

The historical maps shown were reproduced from maps predominantly held at the scale adopted for England, Wales and Scotland in the 1840's. In 1854 the 1:2,500 scale was adopted for mapping urban areas and by 1896 it covered the whole of what were considered to be the cultivated parts of Great Britain. The published date given below is often some years later than the surveyed date. Before 1938, all OS maps were based on the Cassini Projection, with independent surveys of a single county or group of counties, giving rise to significant inaccuracies in outlying areas.

Map Name(s) and Date(s)



Historical Map - Segment A12



Order Details

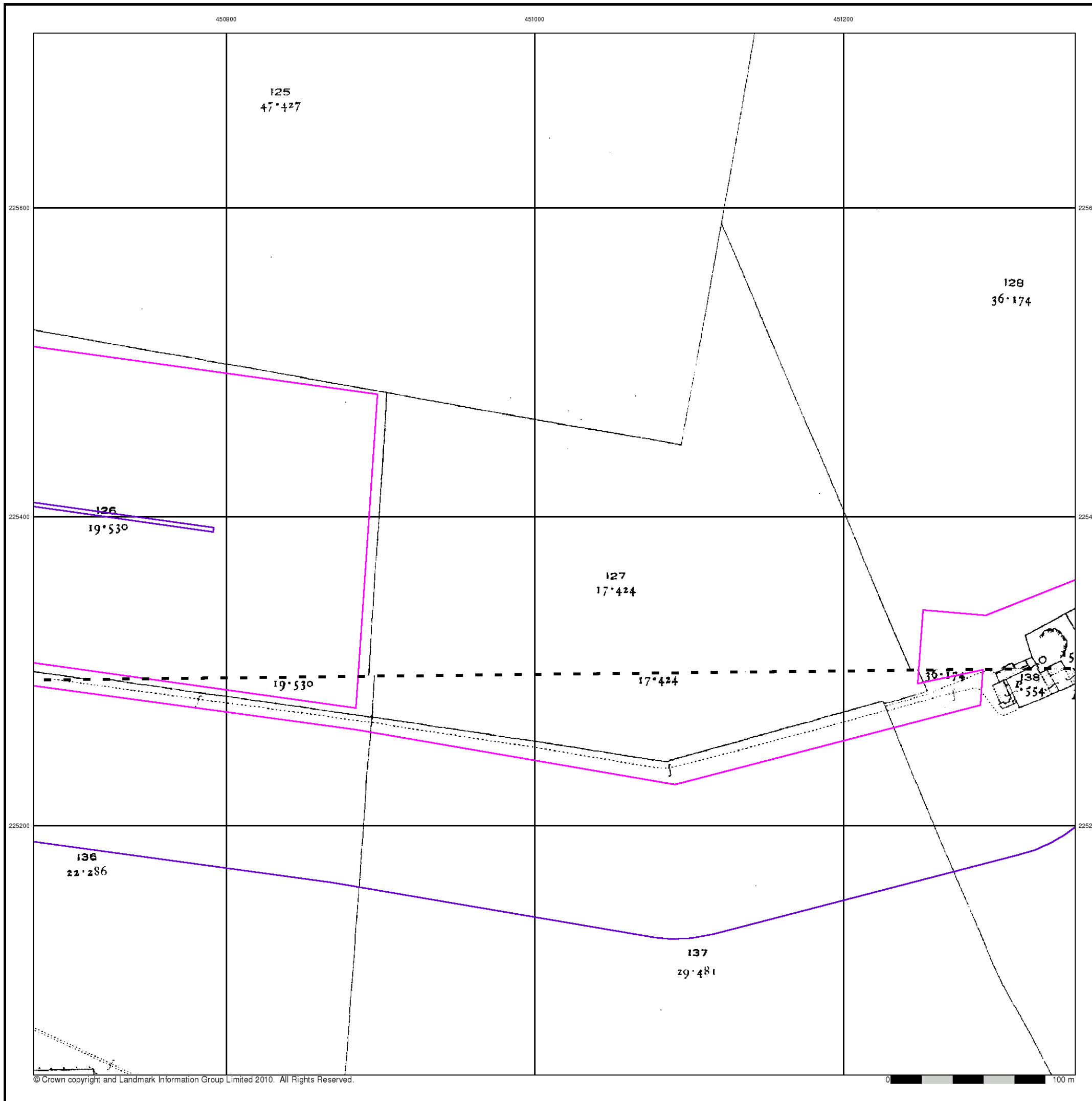
Order Number: 31993967\_1\_1
Customer Ref: 10658
National Grid Reference: 450350, 225360
Slice: A
Site Area (Ha): 76.28
Search Buffer (m): 100

Site Details

Site at, Upper Heyford Airfield, Oxfordshire



Tel: 0844 844 9952
Fax: 0844 844 9951
Web: www.envirocheck.co.uk





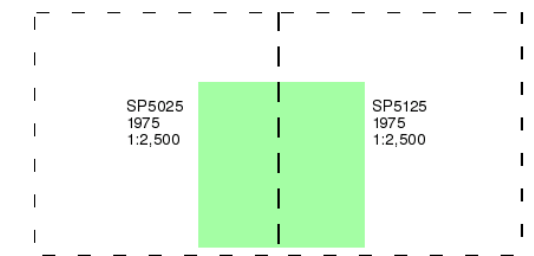
### Ordnance Survey Plan

Published 1975

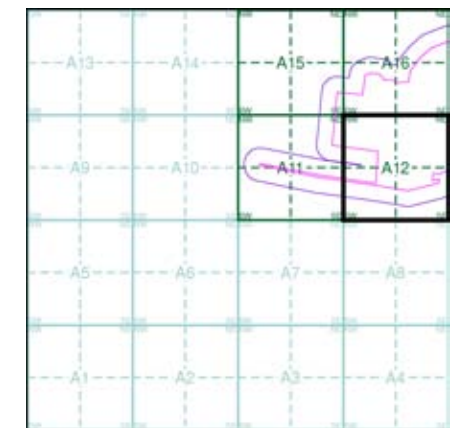
Source map scale - 1:2,500

The historical maps shown were reproduced from maps predominantly held at the scale adopted for England, Wales and Scotland in the 1840's. In 1854 the 1:2,500 scale was adopted for mapping urban areas and by 1896 it covered the whole of what were considered to be the cultivated parts of Great Britain. The published date given below is often some years later than the surveyed date. Before 1938, all OS maps were based on the Cassini Projection, with independent surveys of a single county or group of counties, giving rise to significant inaccuracies in outlying areas.

### Map Name(s) and Date(s)



### Historical Map - Segment A12



### Order Details

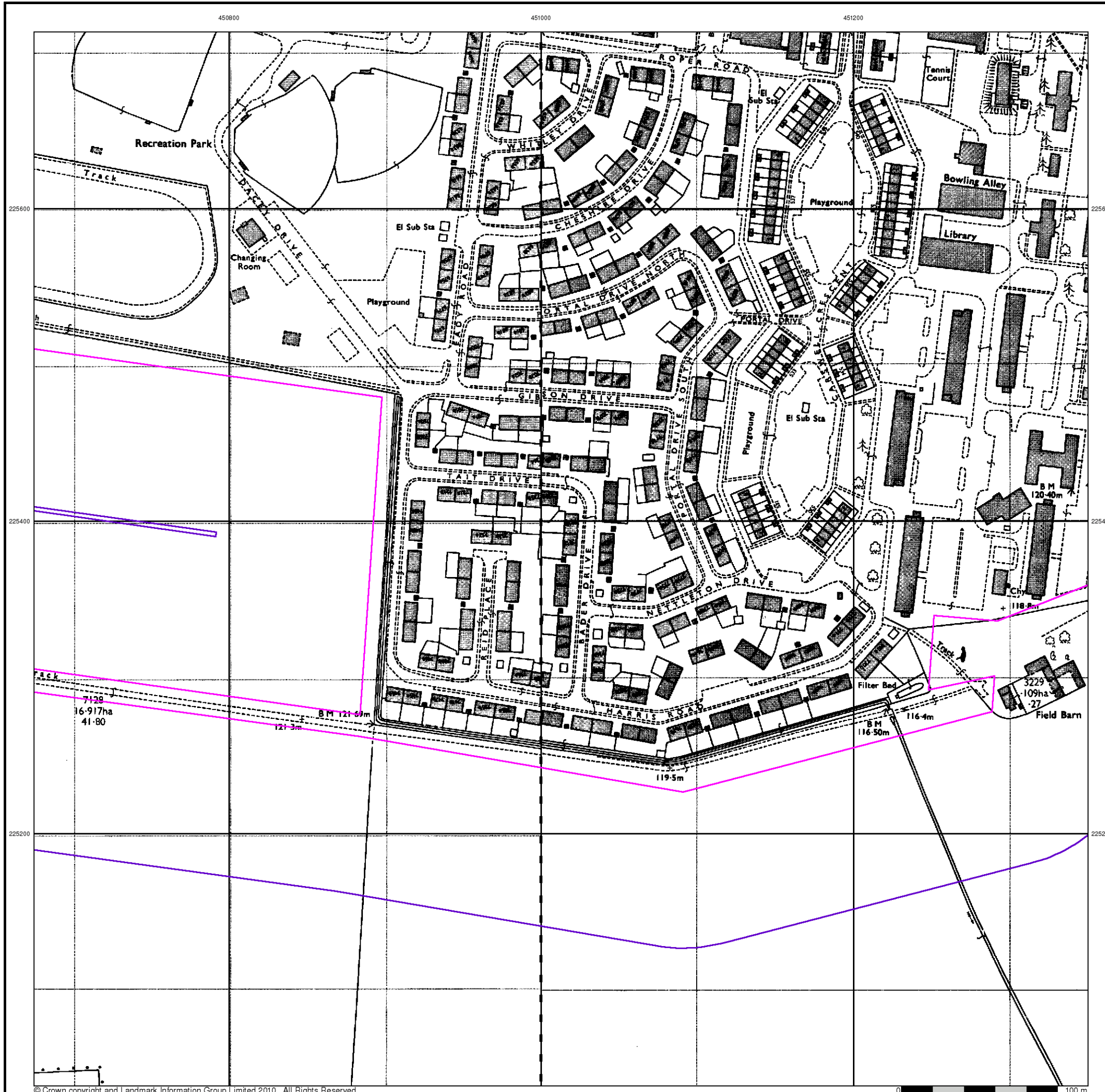
Order Number: 31993967\_1\_1  
Customer Ref: 10658  
National Grid Reference: 450350, 225360  
Slice: A  
Site Area (Ha): 76.28  
Search Buffer (m): 100

### Site Details

Site at, Upper Heyford Airfield, Oxfordshire



Tel: 0844 844 9952  
Fax: 0844 844 9951  
Web: www.envirocheck.co.uk





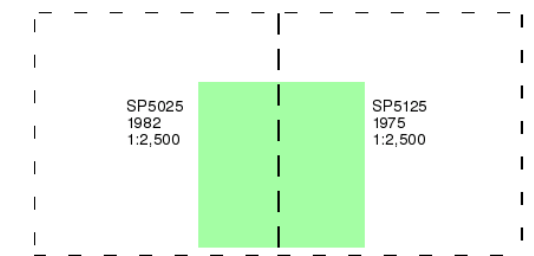
### Additional SIMs

Published 1975 - 1982

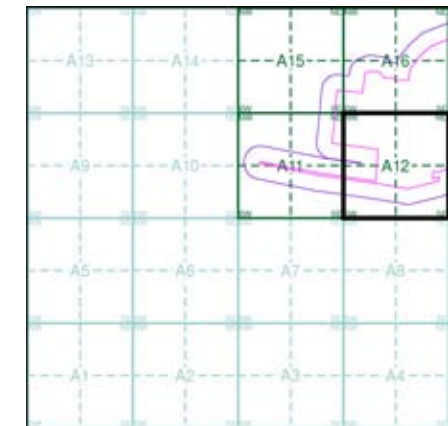
Source map scale - 1:2,500

The SIM cards (Ordnance Survey's 'Survey of Information on Microfilm') are further, minor editions of mapping which were produced and published in between the main editions as an area was updated. They date from 1947 to 1994, and contain detailed information on buildings, roads and land-use. These maps were produced at both 1:2,500 and 1:1,250 scales.

### Map Name(s) and Date(s)



### Historical Map - Segment A12



### Order Details

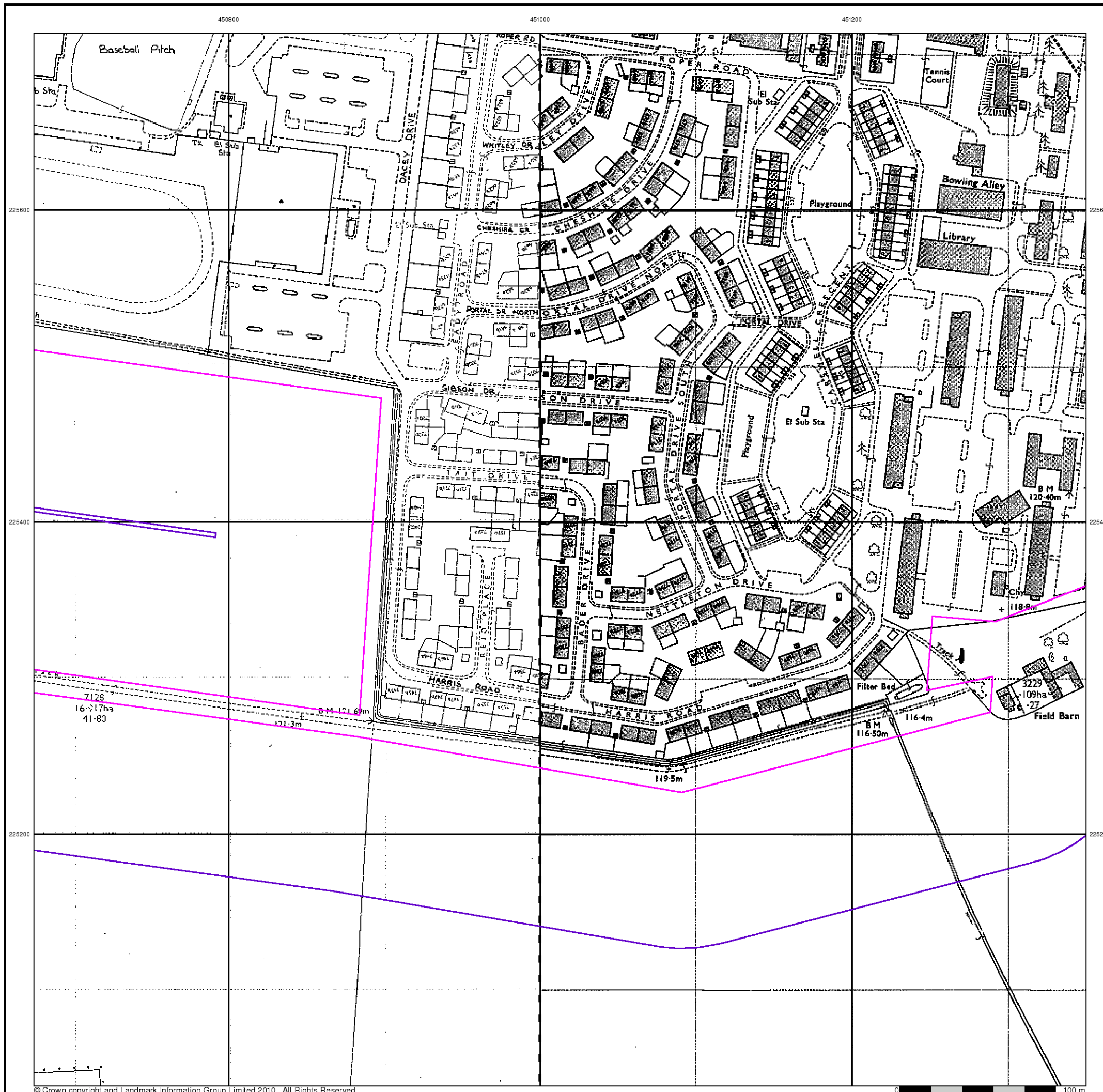
Order Number: 31993967\_1\_1  
 Customer Ref: 10658  
 National Grid Reference: 450350, 225360  
 Slice: A  
 Site Area (Ha): 76.28  
 Search Buffer (m): 100

### Site Details

Site at, Upper Heyford Airfield, Oxfordshire



Tel: 0844 844 9952  
 Fax: 0844 844 9951  
 Web: www.envirocheck.co.uk





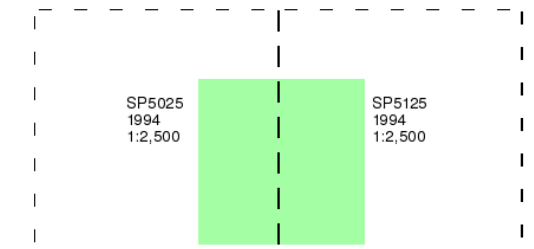
### Large-Scale National Grid Data

Published 1994

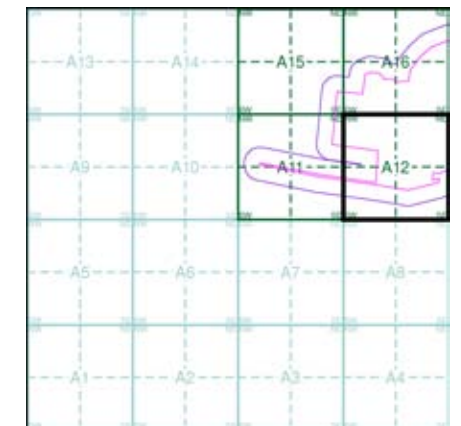
Source map scale - 1:2,500

'Large Scale National Grid Data' superseded SIM cards (Ordnance Survey's 'Survey of Information on Microfilm') in 1992, and continued to be produced until 1999. These maps were the fore-runners of digital mapping and so provide detailed information on houses and roads, but tend to show less topographic features such as vegetation. These maps were produced at both 1:2,500 and 1:1,250 scales.

### Map Name(s) and Date(s)



### Historical Map - Segment A12



### Order Details

Order Number: 31993967\_1\_1  
Customer Ref: 10658  
National Grid Reference: 450350, 225360  
Slice: A  
Site Area (Ha): 76.28  
Search Buffer (m): 100

### Site Details

Site at, Upper Heyford Airfield, Oxfordshire



Tel: 0844 844 9952  
Fax: 0844 844 9951  
Web: www.envirocheck.co.uk





450800

451000

451200



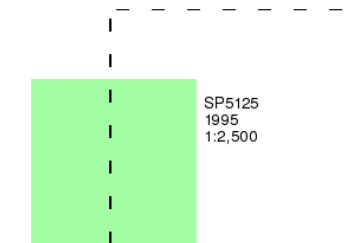
**Large-Scale National Grid Data**

**Published 1995**

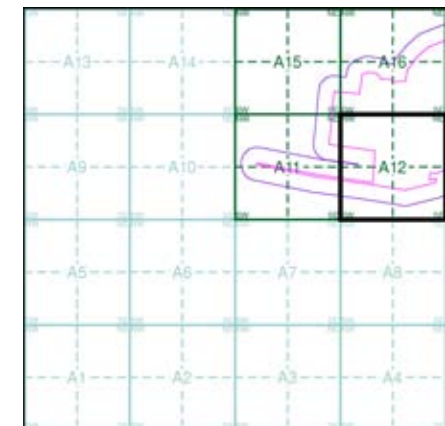
**Source map scale - 1:2,500**

'Large Scale National Grid Data' superseded SIM cards (Ordnance Survey's 'Survey of Information on Microfilm') in 1992, and continued to be produced until 1999. These maps were the fore-runners of digital mapping and so provide detailed information on houses and roads, but tend to show less topographic features such as vegetation. These maps were produced at both 1:2,500 and 1:1,250 scales.

**Map Name(s) and Date(s)**



**Historical Map - Segment A12**



**Order Details**

Order Number: 31993967\_1\_1  
 Customer Ref: 10658  
 National Grid Reference: 450350, 225360  
 Slice: A  
 Site Area (Ha): 76.28  
 Search Buffer (m): 100

**Site Details**

Site at, Upper Heyford Airfield, Oxfordshire



Tel: 0844 844 9952  
 Fax: 0844 844 9951  
 Web: www.envirocheck.co.uk

# Historical Mapping Legends

## Ordnance Survey County Series and Ordnance Survey Plan 1:2,500

**Quarry** **Gravel Pit** **Sand Pit**  
**Clay Pit** **Shingle** **Refuse Heap**  
**Sloping Masonry** **Flat Rock**  
**Marsh** **Reeds** **Osiers**  
**Rough Pasture** **Furze** **Wood**  
**Mixed Wood** **Brushwood** **Orchard**  
**Fir** **Ford** **Stepping Stones**  
**Ferry** **Waterfall** **Lock**  
**Trig. Station** **Altitude at Trig. Station**  
**B.M. 325.9** **Bench Mark** **Surface Level**  
**Arrow denotes flow of water** **Antiquities (site of)**  
**Cutting** **Embankment**  
**Railway crossing Road** **Level Crossing** **Road crossing Railway**  
**Railway crossing River or Canal** **Road over single stream** **Road over River or Canal**  
**County Boundary (Geographical)**  
**County & Civil Parish Boundary**  
**Administrative County & Civil Parish Boundary**  
**County Borough Boundary (England)**  
**County Burgh Boundary (Scotland)**  
**Co. Boro. Bdy.**  
**Co. Burgh Bdy.**  
**BP BS** Boundary Post or Stone **P.C.B** Police Call Box  
**B.R.** Bridle Road **P** Pump  
**E.P** Electricity Pylon **S.P** Signal Post  
**F.B.** Foot Bridge **SL** Sluice  
**F.P.** Foot Path **Sp.** Spring  
**G.P** Guide Post or Board **T.C.B** Telephone Call Box  
**M.S** Mile Stone **Tr.** Trough  
**M.P M.R** Mooring Post or Ring **W** Well

## Ordnance Survey Plan, Additional SIMs and Supply of Unpublished Survey Information 1:2,500 and 1:1,250

**Inactive Quarry, Chalk Pit or Clay Pit** **Active Quarry, Chalk Pit or Clay Pit**  
**Rock** **Boulders**  
**Cliff** **Slopes** **Top**  
**Roofed Building** **Glazed Roof Building**  
**Sloping Masonry** **Archway**  
**Non-Coniferous Tree (surveyed)** **Coniferous Tree (surveyed)**  
**Non-Coniferous Trees (not surveyed)** **Coniferous Trees (not surveyed)**  
**Orchard Tree** **Scrub** **Bracken**  
**Coppice, Osier** **Reeds** **Marsh, Saltings**  
**Rough Grassland** **Heath** **Culvert**  
**Direction of water flow** **Bench Mark** **Antiquity (site of)**  
**Cave Entrance** **Triangulation Station** **Electricity Pylon**  
**Electricity Transmission Line**  
**County Boundary (Geographical)**  
**County & Civil Parish Boundary**  
**Civil Parish Boundary**  
**Admin. County or County Bor. Boundary**  
**London Borough Boundary**  
**Symbol marking point where boundary mereing changes**  
**BH** Beer House **P** Pillar, Pole or Post  
**BP, BS** Boundary Post or Stone **PO** Post Office  
**Cn, C** Capstan, Crane **PC** Public Convenience  
**Chy** Chimney **PH** Public House  
**D Fn** Drinking Fountain **Pp** Pump  
**EI P** Electricity Pillar or Post **SB, S Br** Signal Box or Bridge  
**FAP** Fire Alarm Pillar **SP, SL** Signal Post or Light  
**FB** Foot Bridge **Spr** Spring  
**GP** Guide Post **Tk** Tank or Track  
**H** Hydrant or Hydraulic **TCB** Telephone Call Box  
**LC** Level Crossing **TCP** Telephone Call Post  
**MH** Manhole **Tr** Trough  
**MP** Mile Post or Mooring Post **Wr Pt, Wr T** Water Point, Water Tap  
**MS** Mile Stone **W** Well  
**NTL** Normal Tidal Limit **Wd Pp** Wind Pump

## Large-Scale National Grid Data 1:2,500 and 1:1,250

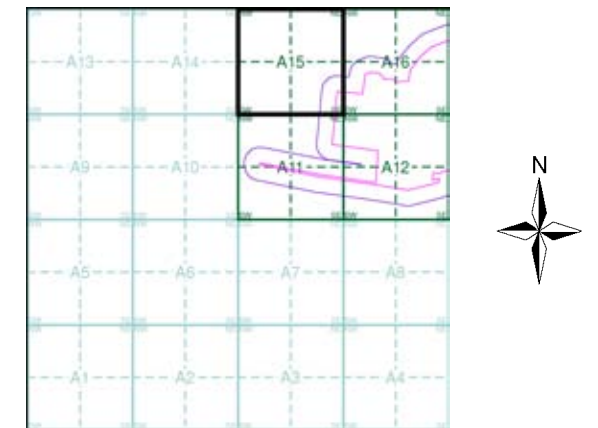
**Cliff** **Slopes** **Top**  
**Rock** **Rock (scattered)**  
**Boulders** **Boulders (scattered)**  
**Positioned Boulder** **Scree**  
**Non-Coniferous Tree (surveyed)** **Coniferous Tree (surveyed)**  
**Non-Coniferous Trees (not surveyed)** **Coniferous Trees (not surveyed)**  
**Orchard Tree** **Scrub** **Bracken**  
**Coppice, Osier** **Reeds** **Marsh, Saltings**  
**Rough Grassland** **Heath** **Culvert**  
**Direction of water flow** **Triangulation Station** **Antiquity (site of)**  
**Electricity Transmission Line** **Electricity Pylon**  
**B.M. 231.60m** **Bench Mark** **Buildings with Building Seed**  
**Roofed Building** **Glazed Roof Building**  
**Civil parish/community boundary**  
**District boundary**  
**County boundary**  
**Boundary post/stone**  
**Boundary mereing symbol (note: these always appear in opposed pairs or groups of three)**  
**Bks** Barracks **P** Pillar, Pole or Post  
**Bty** Battery **PO** Post Office  
**Cemy** Cemetery **PC** Public Convenience  
**Chy** Chimney **Pp** Pump  
**Cis** Cistern **Ppg Sta** Pumping Station  
**Dismtd Rly** Dismantled Railway **PW** Place of Worship  
**EI Gen Sta** Electricity Generating Station **Sewage Ppg Sta** Sewage Pumping Station  
**EI P** Electricity Pole, Pillar **SB, S Br** Signal Box or Bridge  
**EI Sub Sta** Electricity Sub Station **SP, SL** Signal Post or Light  
**FB** Filter Bed **Spr** Spring  
**Fn / D Fn** Fountain / Drinking Ftn. **Tk** Tank or Track  
**Gas Gov** Gas Valve Compound **Tr** Trough  
**GVC** Gas Governor **Wd Pp** Wind Pump  
**GP** Guide Post **Wr Pt, Wr T** Water Point, Water Tap  
**MH** Manhole **Wks** Works (building or area)  
**MP, MS** Mile Post or Mile Stone **W** Well



Historical Mapping & Photography included:

Mapping Type	Scale	Date	Pg
Oxfordshire	1:2,500	1875 - 1881	2
Oxfordshire	1:2,500	1900	3
Oxfordshire	1:2,500	1922	4
Ordnance Survey Plan	1:2,500	1975 - 1976	5
Additional SIMs	1:2,500	1976 - 1982	6
Large-Scale National Grid Data	1:2,500	1994	7

## Historical Map - Segment A15



## Order Details

Order Number: 31993967\_1\_1  
 Customer Ref: 10658  
 National Grid Reference: 450350, 225360  
 Slice: A  
 Site Area (Ha): 76.28  
 Search Buffer (m): 100

## Site Details

Site at, Upper Heyford Airfield, Oxfordshire



Tel: 0844 844 9952  
 Fax: 0844 844 9951  
 Web: www.envirocheck.co.uk



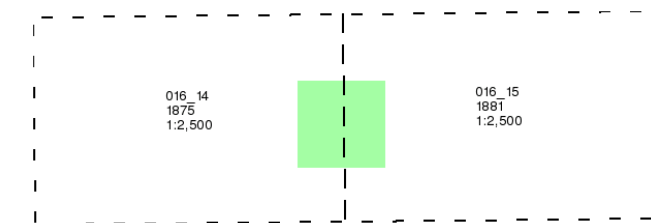
Oxfordshire

Published 1875 - 1881

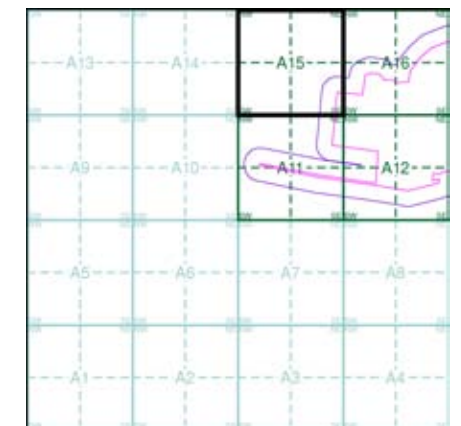
Source map scale - 1:2,500

The historical maps shown were reproduced from maps predominantly held at the scale adopted for England, Wales and Scotland in the 1840's. In 1854 the 1:2,500 scale was adopted for mapping urban areas and by 1896 it covered the whole of what were considered to be the cultivated parts of Great Britain. The published date given below is often some years later than the surveyed date. Before 1938, all OS maps were based on the Cassini Projection, with independent surveys of a single county or group of counties, giving rise to significant inaccuracies in outlying areas.

Map Name(s) and Date(s)



Historical Map - Segment A15



Order Details

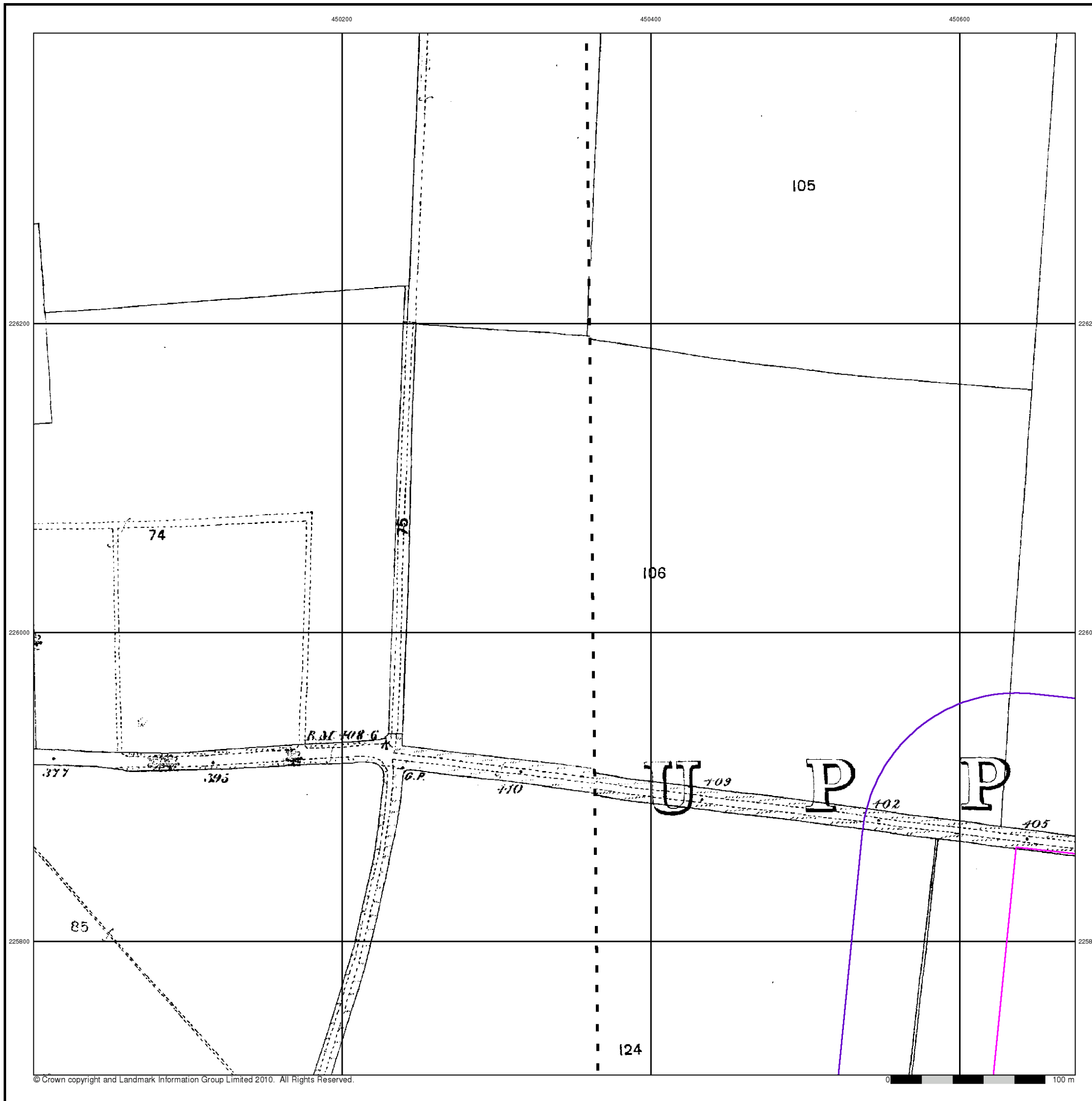
Order Number: 31993967\_1\_1  
Customer Ref: 10658  
National Grid Reference: 450350, 225360  
Slice: A  
Site Area (Ha): 76.28  
Search Buffer (m): 100

Site Details

Site at, Upper Heyford Airfield, Oxfordshire



Tel: 0844 844 9952  
Fax: 0844 844 9951  
Web: www.envirocheck.co.uk





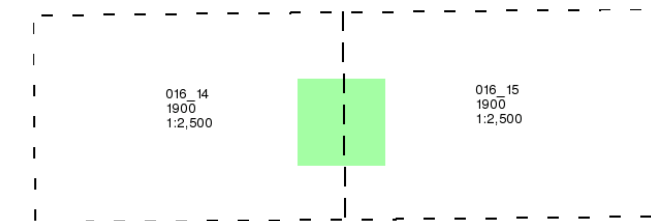
Oxfordshire

Published 1900

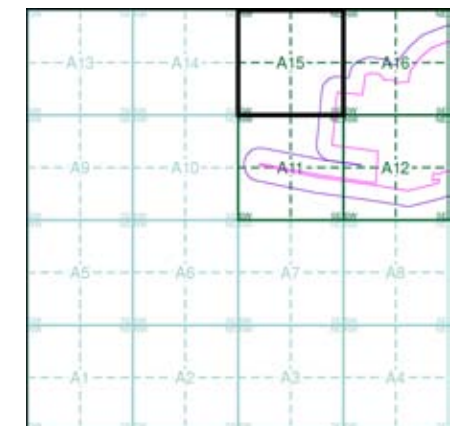
Source map scale - 1:2,500

The historical maps shown were reproduced from maps predominantly held at the scale adopted for England, Wales and Scotland in the 1840's. In 1854 the 1:2,500 scale was adopted for mapping urban areas and by 1896 it covered the whole of what were considered to be the cultivated parts of Great Britain. The published date given below is often some years later than the surveyed date. Before 1938, all OS maps were based on the Cassini Projection, with independent surveys of a single county or group of counties, giving rise to significant inaccuracies in outlying areas.

Map Name(s) and Date(s)



Historical Map - Segment A15



Order Details

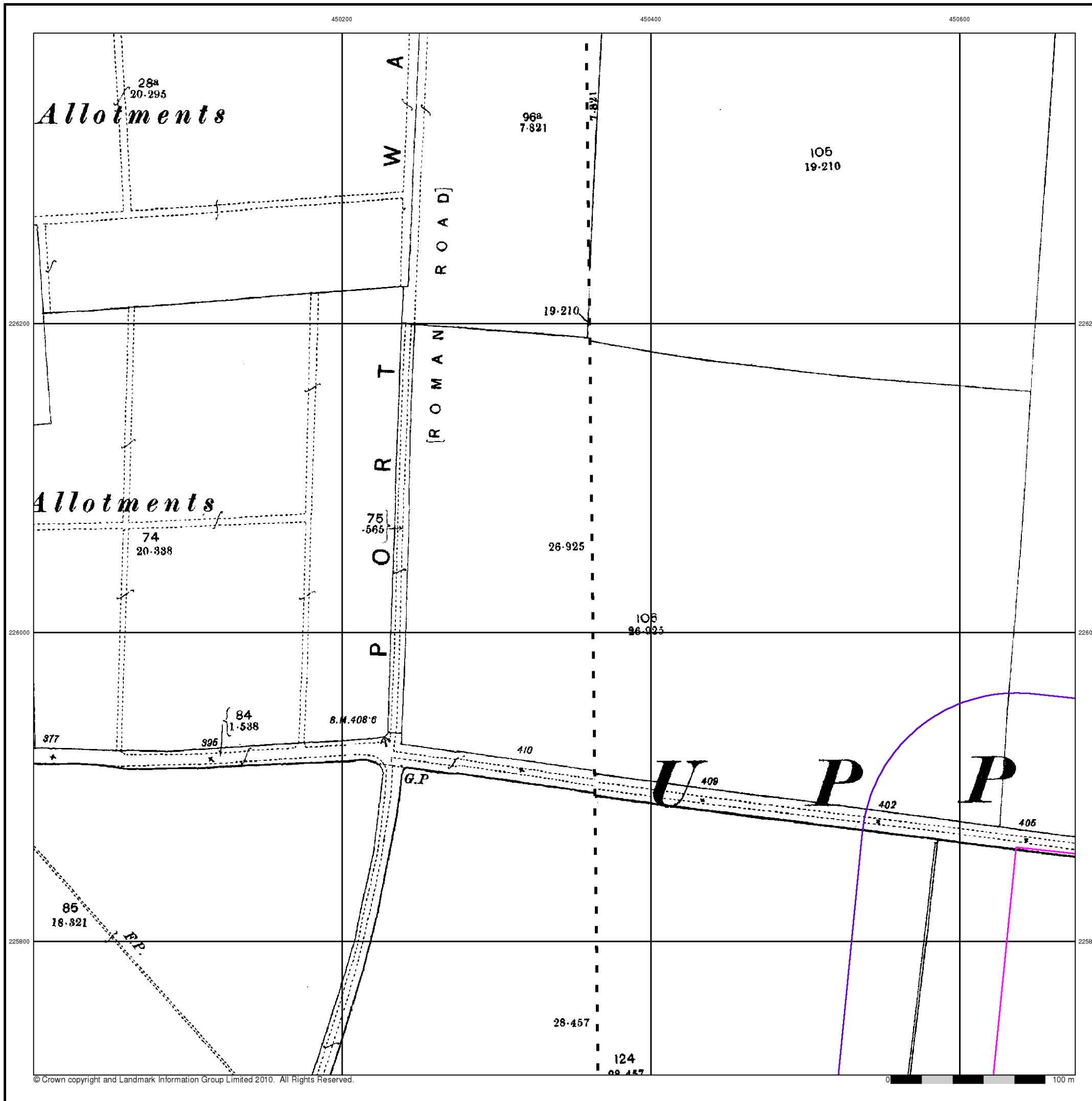
Order Number: 31993967\_1\_1  
Customer Ref: 10658  
National Grid Reference: 450350, 225360  
Slice: A  
Site Area (Ha): 76.28  
Search Buffer (m): 100

Site Details

Site at, Upper Heyford Airfield, Oxfordshire



Tel: 0844 844 9952  
Fax: 0844 844 9951  
Web: www.envirocheck.co.uk





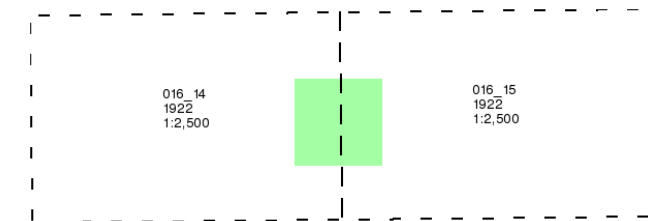
Oxfordshire

Published 1922

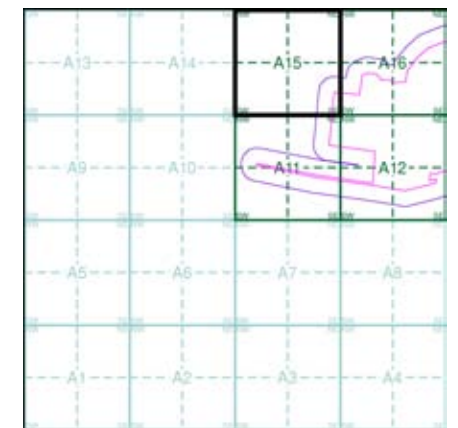
Source map scale - 1:2,500

The historical maps shown were reproduced from maps predominantly held at the scale adopted for England, Wales and Scotland in the 1840's. In 1854 the 1:2,500 scale was adopted for mapping urban areas and by 1896 it covered the whole of what were considered to be the cultivated parts of Great Britain. The published date given below is often some years later than the surveyed date. Before 1938, all OS maps were based on the Cassini Projection, with independent surveys of a single county or group of counties, giving rise to significant inaccuracies in outlying areas.

Map Name(s) and Date(s)



Historical Map - Segment A15



Order Details

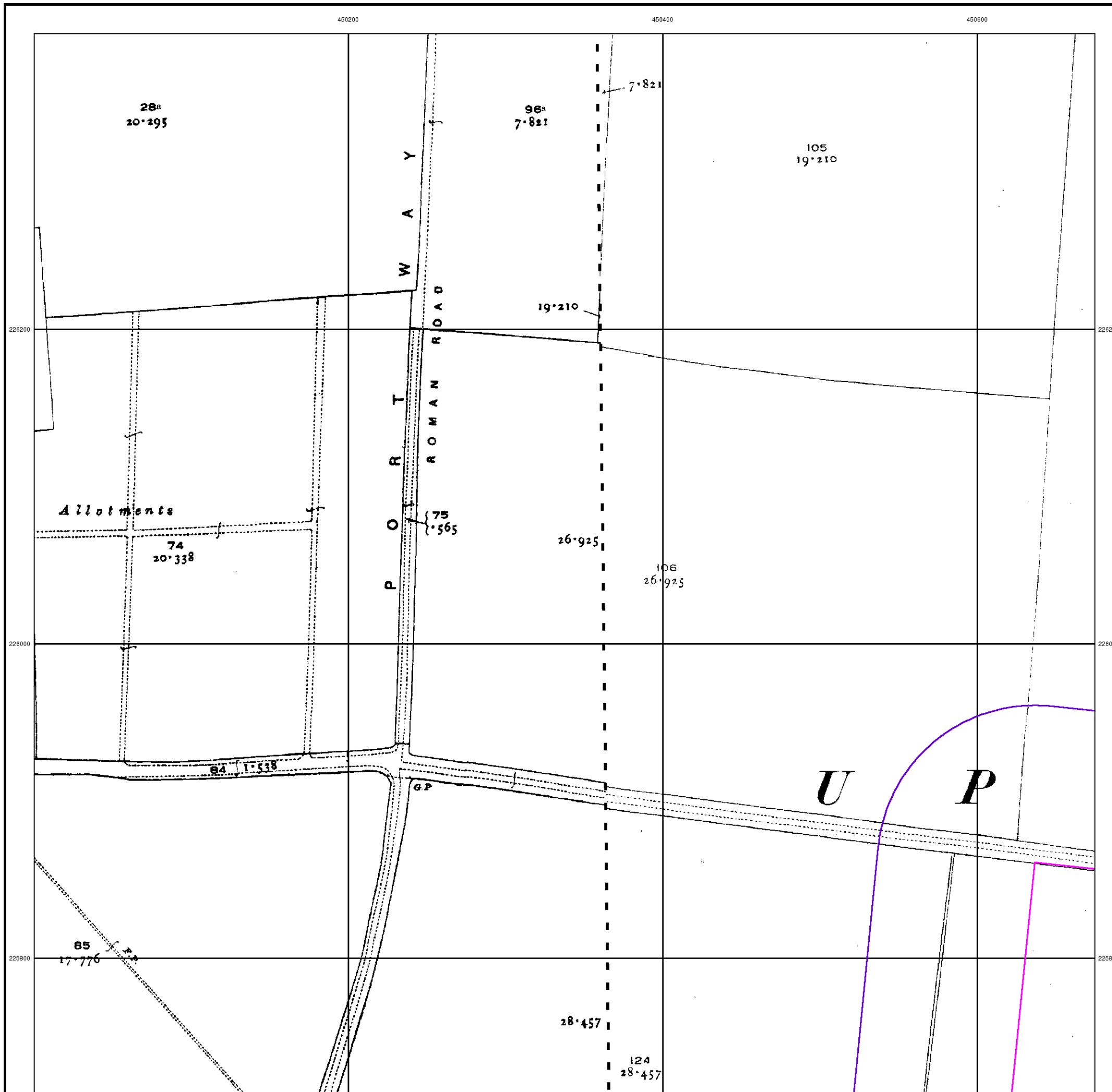
Order Number: 31993967\_1\_1  
Customer Ref: 10658  
National Grid Reference: 450350, 225360  
Slice: A  
Site Area (Ha): 76.28  
Search Buffer (m): 100

Site Details

Site at, Upper Heyford Airfield, Oxfordshire



Tel: 0844 844 9952  
Fax: 0844 844 9951  
Web: www.envirocheck.co.uk





### Ordnance Survey Plan

Published 1975 - 1976

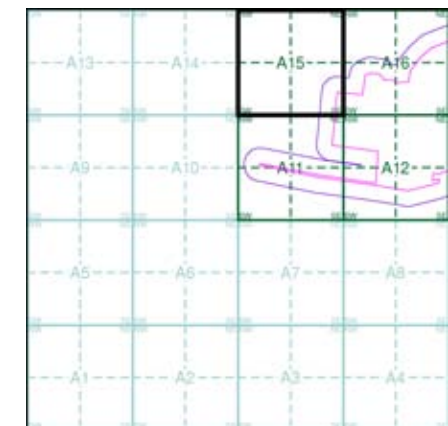
Source map scale - 1:2,500

The historical maps shown were reproduced from maps predominantly held at the scale adopted for England, Wales and Scotland in the 1840's. In 1854 the 1:2,500 scale was adopted for mapping urban areas and by 1896 it covered the whole of what were considered to be the cultivated parts of Great Britain. The published date given below is often some years later than the surveyed date. Before 1938, all OS maps were based on the Cassini Projection, with independent surveys of a single county or group of counties, giving rise to significant inaccuracies in outlying areas.

### Map Name(s) and Date(s)

SP5026	1976	1:2,500
SP5025	1975	1:2,500

### Historical Map - Segment A15



### Order Details

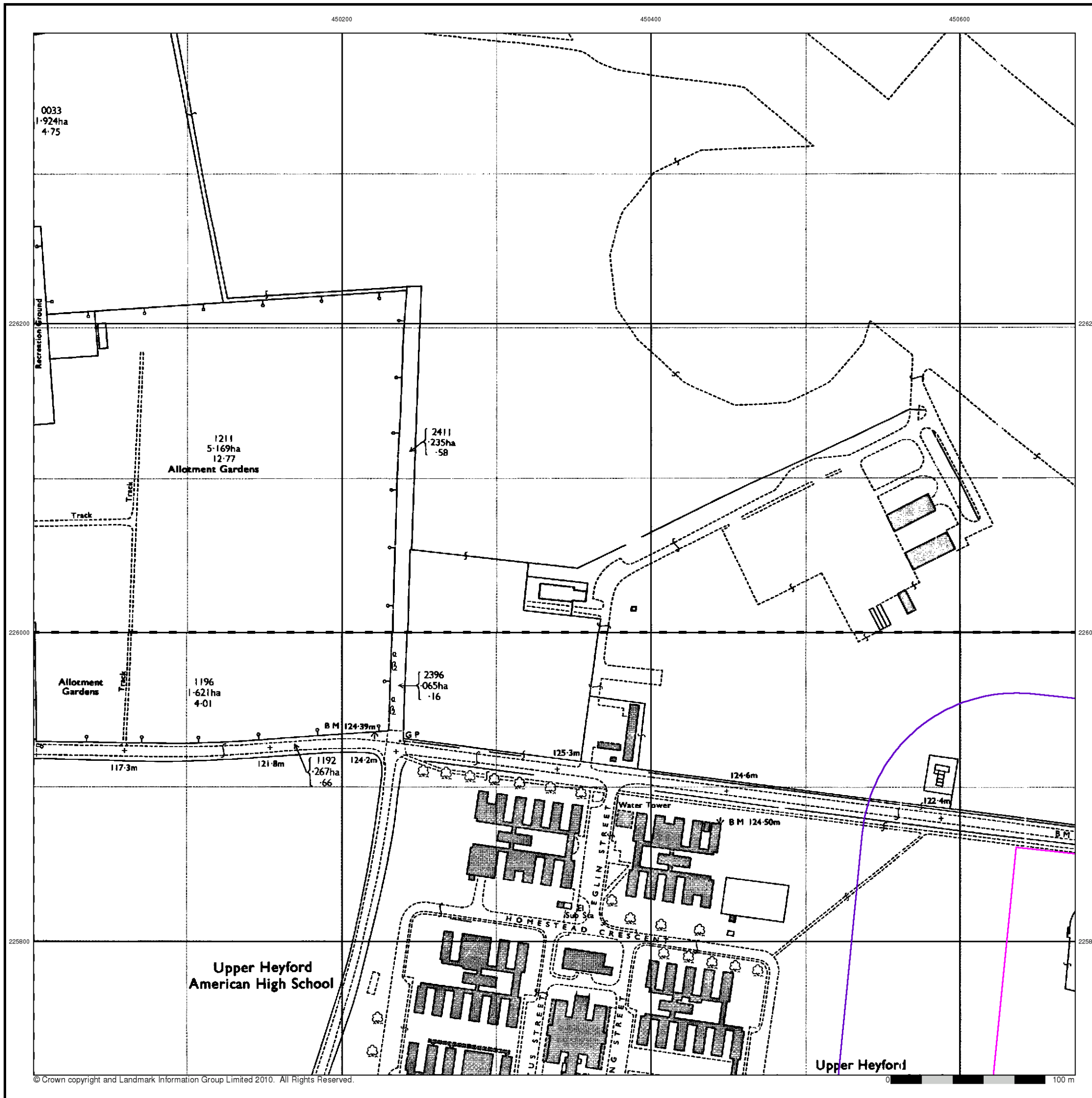
Order Number: 31993967\_1\_1  
 Customer Ref: 10658  
 National Grid Reference: 450350, 225360  
 Slice: A  
 Site Area (Ha): 76.28  
 Search Buffer (m): 100

### Site Details

Site at, Upper Heyford Airfield, Oxfordshire



Tel: 0844 844 9952  
 Fax: 0844 844 9951  
 Web: www.envirocheck.co.uk



0033  
1.924ha  
4.75

1211  
5.169ha  
12.77  
**Allotment Gardens**

2411  
2.35ha  
.58

1196  
1.621ha  
4.01  
**Allotment Gardens**

2396  
0.65ha  
.16

1192  
2.267ha  
.66

**Upper Heyford  
American High School**

**Upper Heyford**



### Additional SIMs

Published 1976 - 1982

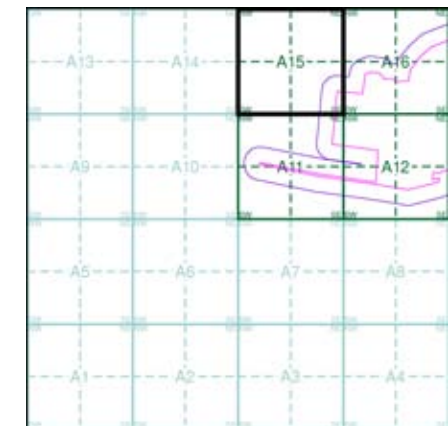
Source map scale - 1:2,500

The SIM cards (Ordnance Survey's 'Survey of Information on Microfilm') are further, minor editions of mapping which were produced and published in between the main editions as an area was updated. They date from 1947 to 1994, and contain detailed information on buildings, roads and land-use. These maps were produced at both 1:2,500 and 1:1,250 scales.

### Map Name(s) and Date(s)

SP5026	1976	1:2,500
SP5025	1982	1:2,500

### Historical Map - Segment A15



### Order Details

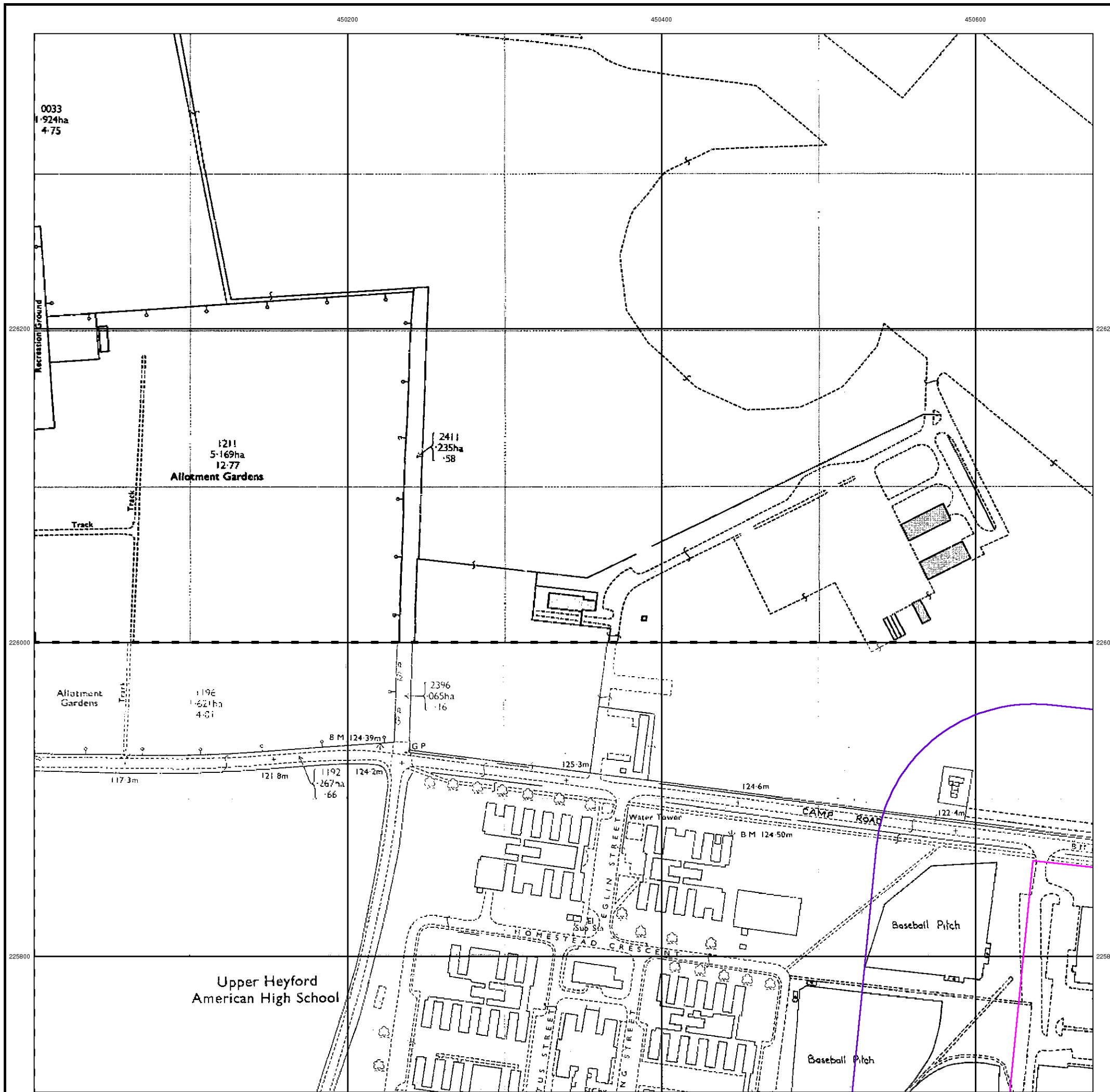
Order Number: 31993967\_1\_1  
 Customer Ref: 10658  
 National Grid Reference: 450350, 225360  
 Slice: A  
 Site Area (Ha): 76.28  
 Search Buffer (m): 100

### Site Details

Site at, Upper Heyford Airfield, Oxfordshire



Tel: 0844 844 9952  
 Fax: 0844 844 9951  
 Web: www.envirocheck.co.uk



0033  
1.924ha  
4.75

1211  
5.169ha  
12.77  
**Allotment Gardens**

2411  
2.35ha  
58

Allotment  
Gardens  
1196  
1.621ha  
4.01

2396  
0.065ha  
16

1192  
267m  
66

Upper Heyford  
American High School

Baseball Pitch

Baseball Pitch



### Large-Scale National Grid Data

Published 1994

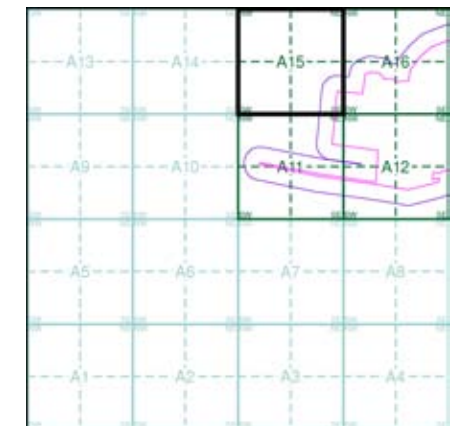
Source map scale - 1:2,500

'Large Scale National Grid Data' superseded SIM cards (Ordnance Survey's 'Survey of Information on Microfilm') in 1992, and continued to be produced until 1999. These maps were the fore-runners of digital mapping and so provide detailed information on houses and roads, but tend to show less topographic features such as vegetation. These maps were produced at both 1:2,500 and 1:1,250 scales.

### Map Name(s) and Date(s)

SP5026
1994
1:2,500
SP5025
1994
1:2,500

### Historical Map - Segment A15



### Order Details

Order Number: 31993967\_1\_1  
 Customer Ref: 10658  
 National Grid Reference: 450350, 225360  
 Slice: A  
 Site Area (Ha): 76.28  
 Search Buffer (m): 100

### Site Details

Site at, Upper Heyford Airfield, Oxfordshire



Tel: 0844 844 9952  
 Fax: 0844 844 9951  
 Web: www.envirocheck.co.uk





# Historical Mapping Legends

## Ordnance Survey County Series and Ordnance Survey Plan 1:2,500

**Quarry** **Gravel Pit** **Sand Pit**  
**Clay Pit** **Shingle** **Refuse Heap**  
**Sloping Masonry** **Flat Rock**  
**Marsh** **Reeds** **Osiers**  
**Rough Pasture** **Furze** **Wood**  
**Mixed Wood** **Brushwood** **Orchard**  
**Fir** **Ford** **Stepping Stones**  
**Ferry** **Waterfall** **Lock**  
**Trig. Station** **Altitude at Trig. Station**  
**B.M. 325.9** **Bench Mark** **Surface Level**  
**Arrow denotes flow of water** **Antiquities (site of)**  
**Cutting** **Embankment**  
**Railway crossing Road** **Level Crossing** **Road crossing Railway**  
**Railway crossing River or Canal** **Road over single stream** **Road over River or Canal**  
**County Boundary (Geographical)**  
**County & Civil Parish Boundary**  
**Administrative County & Civil Parish Boundary**  
**County Borough Boundary (England)**  
**County Burgh Boundary (Scotland)**  
**Co. Boro. Bdy.**  
**Co. Burgh Bdy.**  
**BP BS** Boundary Post or Stone **P.C.B** Police Call Box  
**B.R.** Bridle Road **P** Pump  
**E.P** Electricity Pylon **S.P** Signal Post  
**F.B.** Foot Bridge **SL** Sluice  
**F.P.** Foot Path **Sp.** Spring  
**G.P** Guide Post or Board **T.C.B** Telephone Call Box  
**M.S** Mile Stone **Tr.** Trough  
**M.P M.R** Mooring Post or Ring **W** Well

## Ordnance Survey Plan, Additional SIMs and Supply of Unpublished Survey Information 1:2,500 and 1:1,250

**Inactive Quarry, Chalk Pit or Clay Pit** **Active Quarry, Chalk Pit or Clay Pit**  
**Rock** **Boulders**  
**Cliff** **Slopes** **Top**  
**Roofed Building** **Glazed Roof Building**  
**Sloping Masonry** **Archway**  
**Non-Coniferous Tree (surveyed)** **Coniferous Tree (surveyed)**  
**Non-Coniferous Trees (not surveyed)** **Coniferous Trees (not surveyed)**  
**Orchard Tree** **Scrub** **Bracken**  
**Coppice, Osier** **Reeds** **Marsh, Saltings**  
**Rough Grassland** **Heath** **Culvert**  
**Direction of water flow** **Bench Mark** **Antiquity (site of)**  
**Cave Entrance** **Triangulation Station** **Electricity Pylon**  
**Electricity Transmission Line**  
**County Boundary (Geographical)**  
**County & Civil Parish Boundary**  
**Civil Parish Boundary**  
**Admin. County or County Bor. Boundary**  
**London Borough Boundary**  
**Symbol marking point where boundary mereing changes**  
**BH** Beer House **P** Pillar, Pole or Post  
**BP, BS** Boundary Post or Stone **PO** Post Office  
**Cn, C** Capstan, Crane **PC** Public Convenience  
**Chy** Chimney **PH** Public House  
**D Fn** Drinking Fountain **Pp** Pump  
**EI P** Electricity Pillar or Post **SB, S Br** Signal Box or Bridge  
**FAP** Fire Alarm Pillar **SP, SL** Signal Post or Light  
**FB** Foot Bridge **Spr** Spring  
**GP** Guide Post **Tk** Tank or Track  
**H** Hydrant or Hydraulic **TCB** Telephone Call Box  
**LC** Level Crossing **TCP** Telephone Call Post  
**MH** Manhole **Tr** Trough  
**MP** Mile Post or Mooring Post **Wr Pt, Wr T** Water Point, Water Tap  
**MS** Mile Stone **W** Well  
**NTL** Normal Tidal Limit **Wd Pp** Wind Pump

## Large-Scale National Grid Data 1:2,500 and 1:1,250

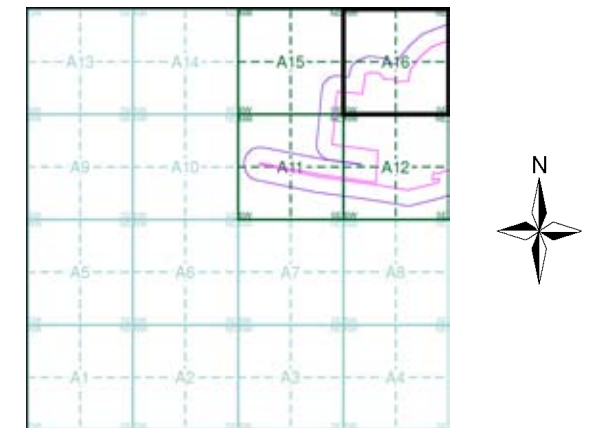
**Cliff** **Slopes** **Top**  
**Rock** **Rock (scattered)**  
**Boulders** **Boulders (scattered)**  
**Positioned Boulder** **Scree**  
**Non-Coniferous Tree (surveyed)** **Coniferous Tree (surveyed)**  
**Non-Coniferous Trees (not surveyed)** **Coniferous Trees (not surveyed)**  
**Orchard Tree** **Scrub** **Bracken**  
**Coppice, Osier** **Reeds** **Marsh, Saltings**  
**Rough Grassland** **Heath** **Culvert**  
**Direction of water flow** **Triangulation Station** **Antiquity (site of)**  
**Electricity Transmission Line** **Electricity Pylon**  
**B.M. 231.60m** **Bench Mark** **Buildings with Building Seed**  
**Roofed Building** **Glazed Roof Building**  
**Civil parish/community boundary**  
**District boundary**  
**County boundary**  
**Boundary post/stone**  
**Boundary mereing symbol (note: these always appear in opposed pairs or groups of three)**  
**Bks** Barracks **P** Pillar, Pole or Post  
**Bty** Battery **PO** Post Office  
**Cemy** Cemetery **PC** Public Convenience  
**Chy** Chimney **Pp** Pump  
**Cis** Cistern **Ppg Sta** Pumping Station  
**Dismtd Rly** Dismantled Railway **PW** Place of Worship  
**EI Gen Sta** Electricity Generating Station **Sewage Ppg Sta** Sewage Pumping Station  
**EI P** Electricity Pole, Pillar **SB, S Br** Signal Box or Bridge  
**EI Sub Sta** Electricity Sub Station **SP, SL** Signal Post or Light  
**FB** Filter Bed **Spr** Spring  
**Fn / D Fn** Fountain / Drinking Ftn. **Tk** Tank or Track  
**Gas Gov** Gas Valve Compound **Tr** Trough  
**GVC** Gas Governor **Wd Pp** Wind Pump  
**GP** Guide Post **Wr Pt, Wr T** Water Point, Water Tap  
**MH** Manhole **Wks** Works (building or area)  
**MP, MS** Mile Post or Mile Stone **W** Well



Historical Mapping & Photography included:

Mapping Type	Scale	Date	Pg
Oxfordshire	1:2,500	1881	2
Oxfordshire	1:2,500	1900	3
Oxfordshire	1:2,500	1922	4
Ordnance Survey Plan	1:2,500	1975 - 1976	5
Additional SIMs	1:2,500	1975 - 1982	6
Large-Scale National Grid Data	1:2,500	1994	7
Large-Scale National Grid Data	1:2,500	1995	8

## Historical Map - Segment A16



## Order Details

Order Number: 31993967\_1\_1  
 Customer Ref: 10658  
 National Grid Reference: 450350, 225360  
 Slice: A  
 Site Area (Ha): 76.28  
 Search Buffer (m): 100

## Site Details

Site at, Upper Heyford Airfield, Oxfordshire



Tel: 0844 844 9952  
 Fax: 0844 844 9951  
 Web: www.envirocheck.co.uk



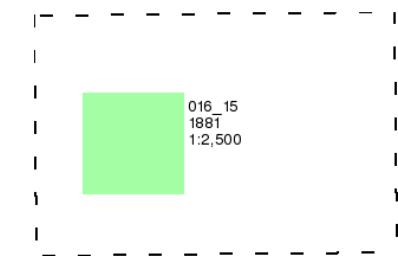
Oxfordshire

Published 1881

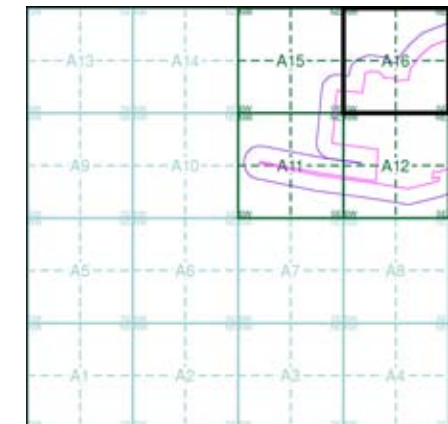
Source map scale - 1:2,500

The historical maps shown were reproduced from maps predominantly held at the scale adopted for England, Wales and Scotland in the 1840's. In 1854 the 1:2,500 scale was adopted for mapping urban areas and by 1896 it covered the whole of what were considered to be the cultivated parts of Great Britain. The published date given below is often some years later than the surveyed date. Before 1938, all OS maps were based on the Cassini Projection, with independent surveys of a single county or group of counties, giving rise to significant inaccuracies in outlying areas.

Map Name(s) and Date(s)



Historical Map - Segment A16



Order Details

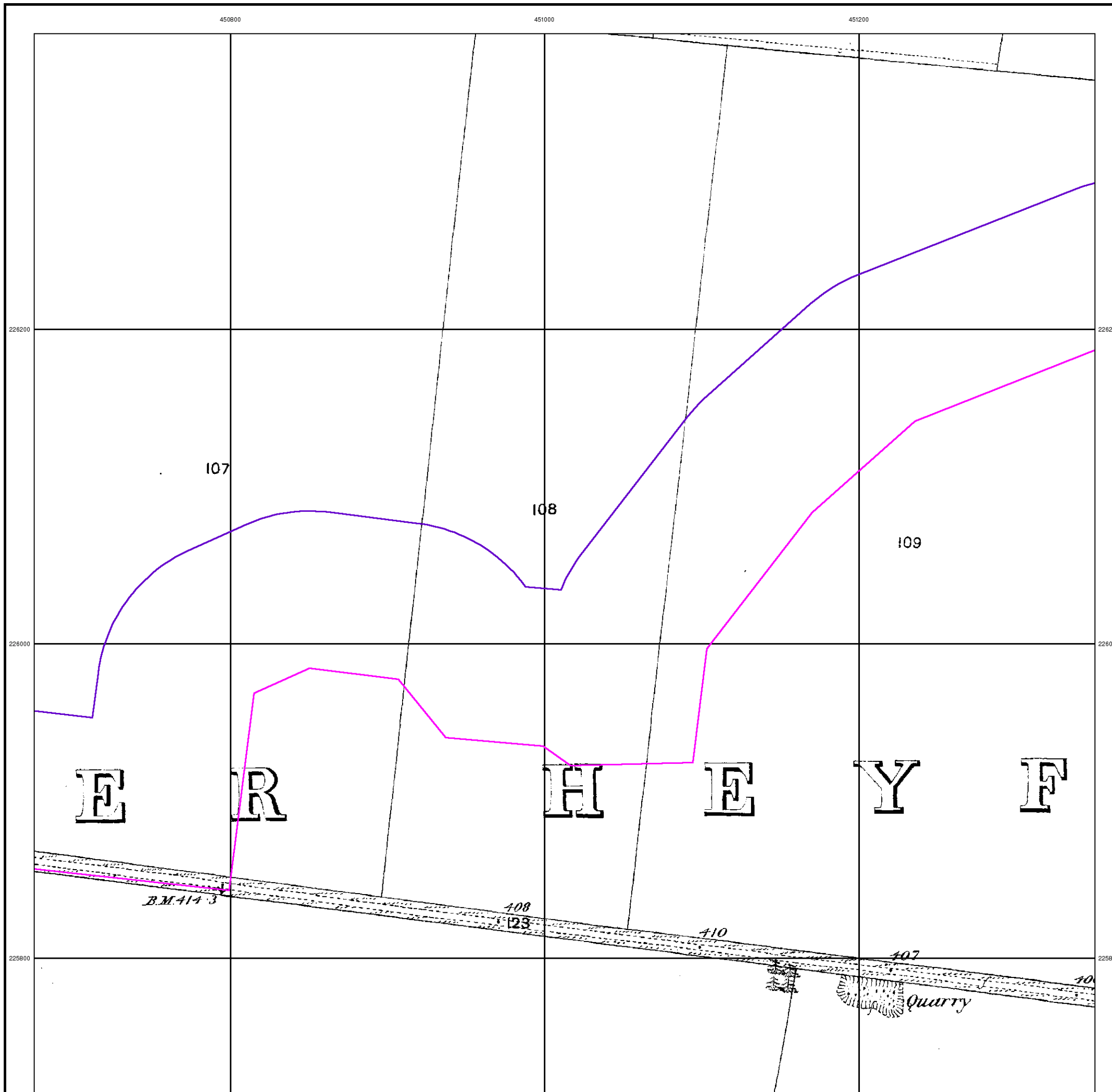
Order Number: 31993967\_1\_1  
Customer Ref: 10658  
National Grid Reference: 450350, 225360  
Slice: A  
Site Area (Ha): 76.28  
Search Buffer (m): 100

Site Details

Site at, Upper Heyford Airfield, Oxfordshire



Tel: 0844 844 9952  
Fax: 0844 844 9951  
Web: www.envirocheck.co.uk





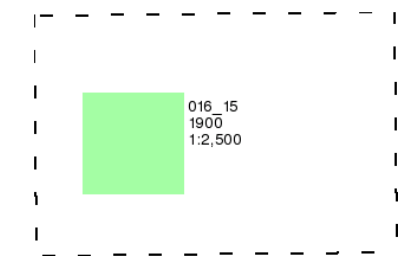
Oxfordshire

Published 1900

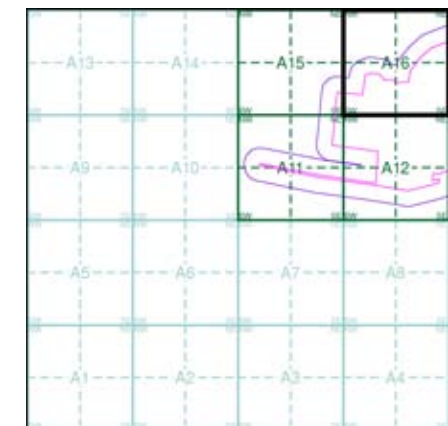
Source map scale - 1:2,500

The historical maps shown were reproduced from maps predominantly held at the scale adopted for England, Wales and Scotland in the 1840's. In 1854 the 1:2,500 scale was adopted for mapping urban areas and by 1896 it covered the whole of what were considered to be the cultivated parts of Great Britain. The published date given below is often some years later than the surveyed date. Before 1938, all OS maps were based on the Cassini Projection, with independent surveys of a single county or group of counties, giving rise to significant inaccuracies in outlying areas.

Map Name(s) and Date(s)



Historical Map - Segment A16



Order Details

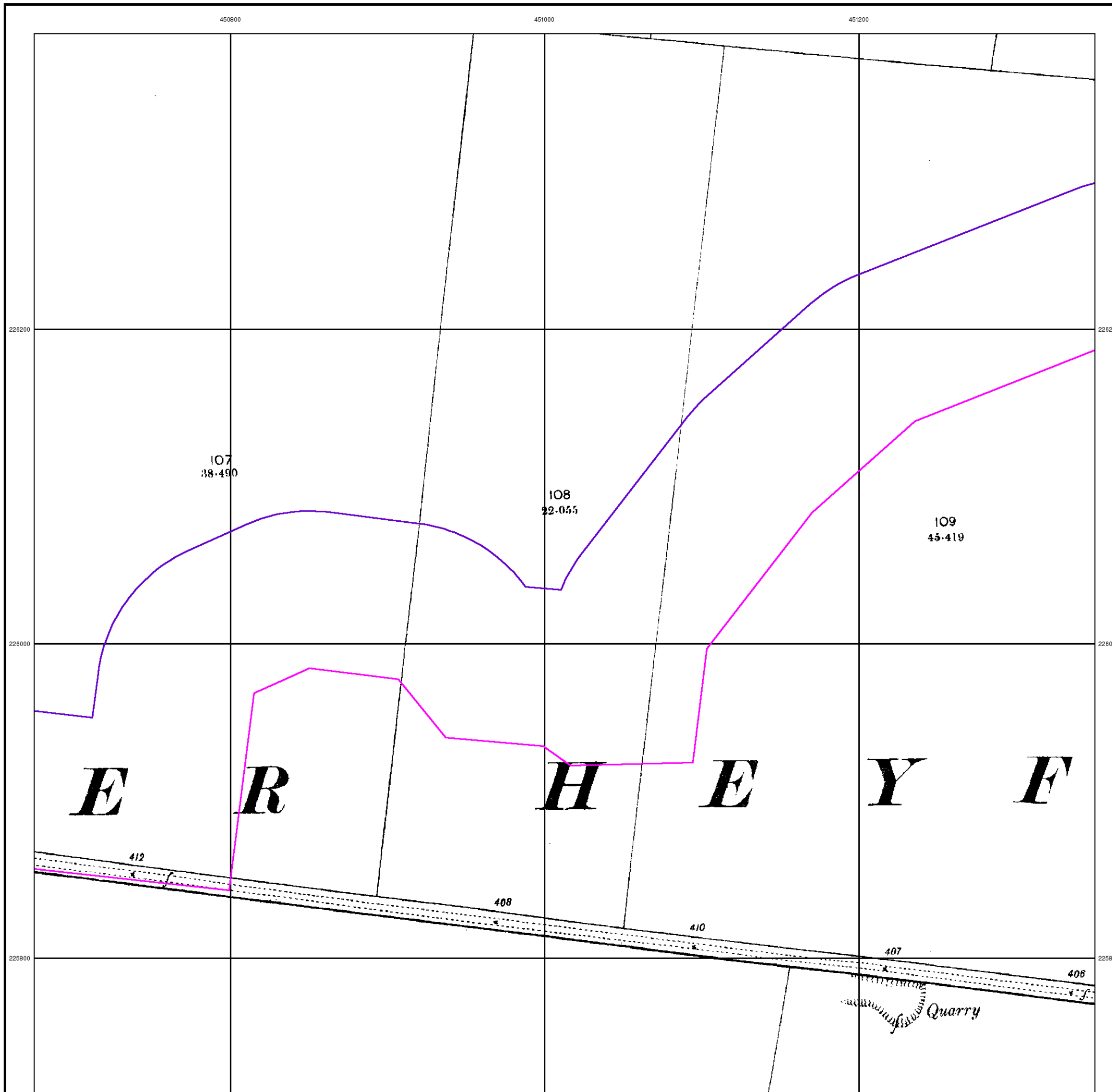
Order Number: 31993967\_1\_1  
Customer Ref: 10658  
National Grid Reference: 450350, 225360  
Slice: A  
Site Area (Ha): 76.28  
Search Buffer (m): 100

Site Details

Site at, Upper Heyford Airfield, Oxfordshire



Tel: 0844 844 9952  
Fax: 0844 844 9951  
Web: www.envirocheck.co.uk





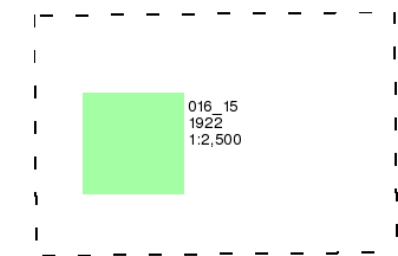
Oxfordshire

Published 1922

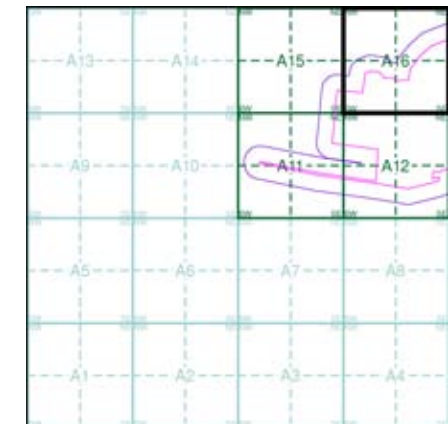
Source map scale - 1:2,500

The historical maps shown were reproduced from maps predominantly held at the scale adopted for England, Wales and Scotland in the 1840's. In 1854 the 1:2,500 scale was adopted for mapping urban areas and by 1896 it covered the whole of what were considered to be the cultivated parts of Great Britain. The published date given below is often some years later than the surveyed date. Before 1938, all OS maps were based on the Cassini Projection, with independent surveys of a single county or group of counties, giving rise to significant inaccuracies in outlying areas.

Map Name(s) and Date(s)



Historical Map - Segment A16



Order Details

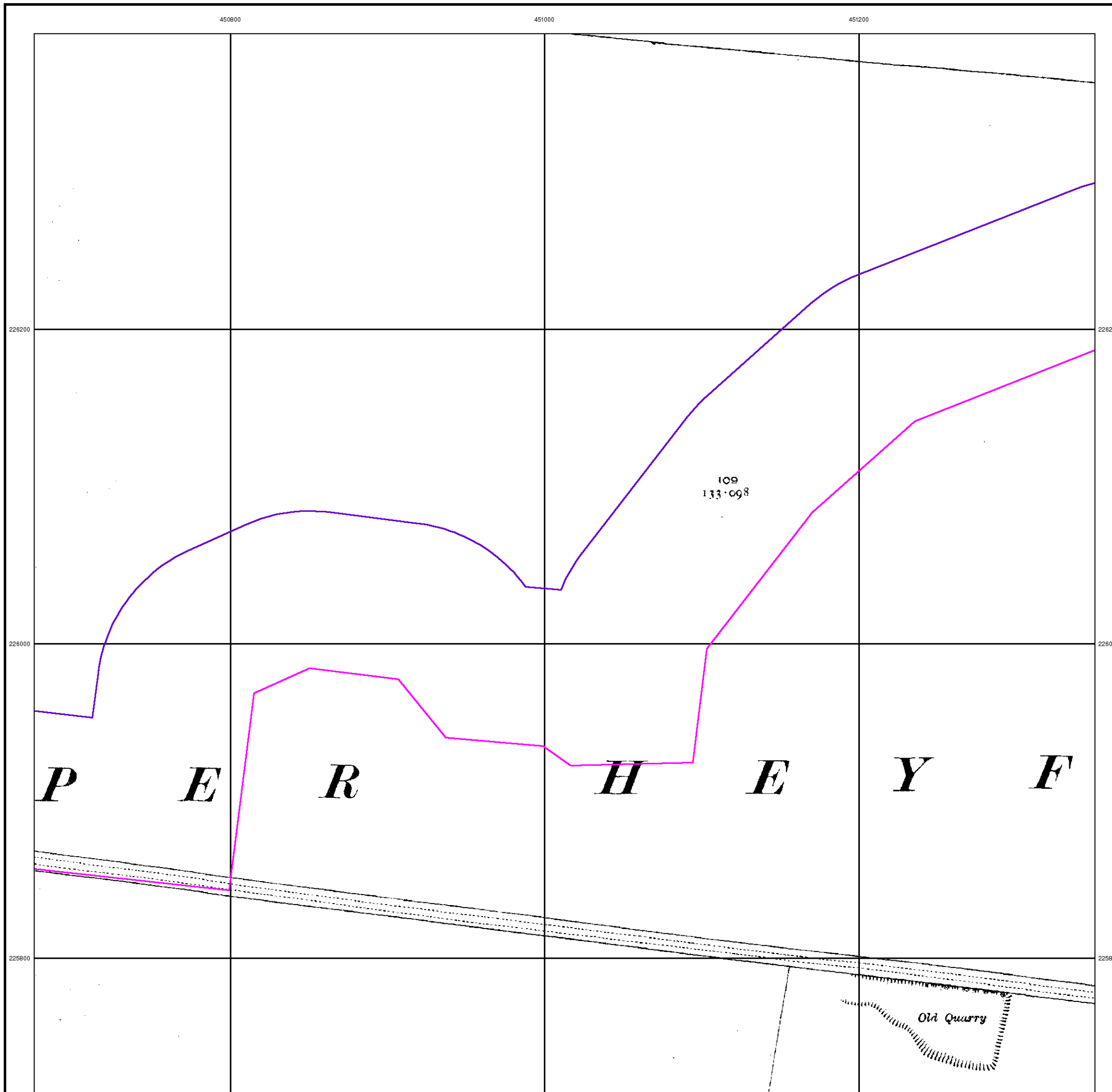
Order Number: 31993967\_1\_1  
Customer Ref: 10658  
National Grid Reference: 450350, 225360  
Slice: A  
Site Area (Ha): 76.28  
Search Buffer (m): 100

Site Details

Site at, Upper Heyford Airfield, Oxfordshire



Tel: 0844 844 9952  
Fax: 0844 844 9951  
Web: www.envirocheck.co.uk





### Ordnance Survey Plan

Published 1975 - 1976

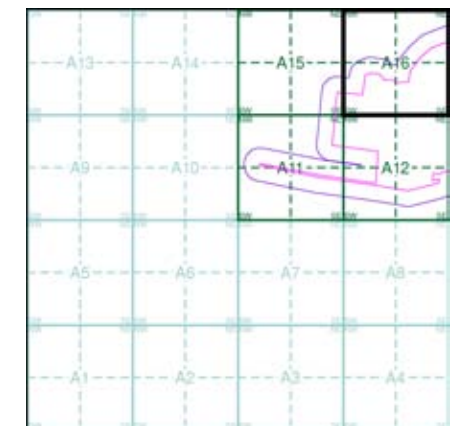
Source map scale - 1:2,500

The historical maps shown were reproduced from maps predominantly held at the scale adopted for England, Wales and Scotland in the 1840's. In 1854 the 1:2,500 scale was adopted for mapping urban areas and by 1896 it covered the whole of what were considered to be the cultivated parts of Great Britain. The published date given below is often some years later than the surveyed date. Before 1938, all OS maps were based on the Cassini Projection, with independent surveys of a single county or group of counties, giving rise to significant inaccuracies in outlying areas.

### Map Name(s) and Date(s)

SP5026 1976 1:2,500	SP5126 1976 1:2,500
SP5025 1975 1:2,500	SP5125 1975 1:2,500

### Historical Map - Segment A16



### Order Details

Order Number: 31993967\_1\_1  
 Customer Ref: 10658  
 National Grid Reference: 450350, 225360  
 Slice: A  
 Site Area (Ha): 76.28  
 Search Buffer (m): 100

### Site Details

Site at, Upper Heyford Airfield, Oxfordshire



Tel: 0844 844 9952  
 Fax: 0844 844 9951  
 Web: www.envirocheck.co.uk





**Additional SIMs**

**Published 1975 - 1982**

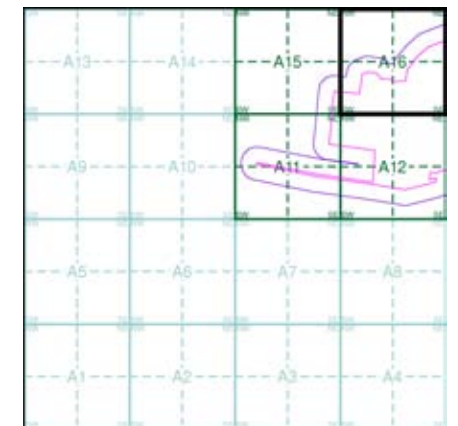
**Source map scale - 1:2,500**

The SIM cards (Ordnance Survey's 'Survey of Information on Microfilm') are further, minor editions of mapping which were produced and published in between the main editions as an area was updated. They date from 1947 to 1994, and contain detailed information on buildings, roads and land-use. These maps were produced at both 1:2,500 and 1:1,250 scales.

**Map Name(s) and Date(s)**

SP5026	SP5126
1976	1976
1:2,500	1:2,500
SP5025	SP5125
1982	1975
1:2,500	1:2,500

**Historical Map - Segment A16**



**Order Details**

Order Number: 31993967\_1\_1  
 Customer Ref: 10658  
 National Grid Reference: 450350, 225360  
 Slice: A  
 Site Area (Ha): 76.28  
 Search Buffer (m): 100

**Site Details**

Site at, Upper Heyford Airfield, Oxfordshire



Tel: 0844 844 9952  
 Fax: 0844 844 9951  
 Web: www.envirocheck.co.uk



© Crown copyright and Landmark Information Group Limited 2010. All Rights Reserved.



450800

451000

451200

226200

226200

226000

226000

225800

225800



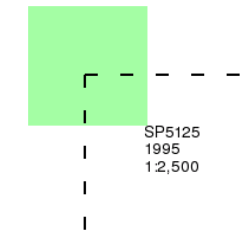
### Large-Scale National Grid Data

Published 1995

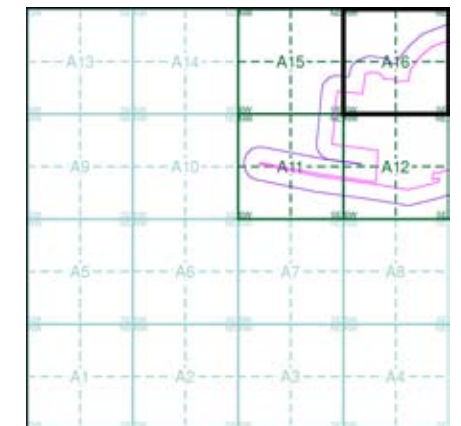
Source map scale - 1:2,500

'Large Scale National Grid Data' superseded SIM cards (Ordnance Survey's 'Survey of Information on Microfilm') in 1992, and continued to be produced until 1999. These maps were the fore-runners of digital mapping and so provide detailed information on houses and roads, but tend to show less topographic features such as vegetation. These maps were produced at both 1:2,500 and 1:1,250 scales.

### Map Name(s) and Date(s)



### Historical Map - Segment A16



### Order Details

Order Number:	31993967_1_1
Customer Ref:	10658
National Grid Reference:	450350, 225360
Slice:	A
Site Area (Ha):	76.28
Search Buffer (m):	100

### Site Details

Site at, Upper Heyford Airfield, Oxfordshire



Tel:	0844 844 9952
Fax:	0844 844 9951
Web:	www.envirocheck.co.uk



# Historical Mapping Legends

## Ordnance Survey County Series and Ordnance Survey Plan 1:2,500

**Quarry**   **Gravel Pit**   **Sand Pit**  
**Clay Pit**   **Shingle**   **Refuse Heap**  
**Sloping Masonry**   **Flat Rock**  
**Marsh**   **Reeds**   **Osiers**  
**Rough Pasture**   **Furze**   **Wood**  
**Mixed Wood**   **Brushwood**   **Orchard**  
**Fir**   **Ford**   **Stepping Stones**  
**Ferry**   **Waterfall**   **Lock**  
**Trig. Station**   **Altitude at Trig. Station**  
**B.M. 325.9**   **Bench Mark**   **Surface Level**  
**Arrow denotes flow of water**   **Antiquities (site of)**  
**Cutting**   **Embankment**  
**Railway crossing Road**   **Level Crossing**   **Road crossing Railway**  
**Railway crossing River or Canal**   **Road over single stream**   **Road over River or Canal**  
**County Boundary (Geographical)**  
**County & Civil Parish Boundary**  
**Administrative County & Civil Parish Boundary**  
**County Borough Boundary (England)**  
**Co. Boro. Bdy.**  
**County Burgh Boundary (Scotland)**  
**Boundary Post or Stone**   **Police Call Box**  
**B.R.**   **Bridle Road**   **P**   **Pump**  
**E.P.**   **Electricity Pylon**   **S.P.**   **Signal Post**  
**F.B.**   **Foot Bridge**   **Sl.**   **Sluice**  
**F.P.**   **Foot Path**   **Sp.**   **Spring**  
**G.P.**   **Guide Post or Board**   **T.C.B.**   **Telephone Call Box**  
**M.S.**   **Mile Stone**   **Tr.**   **Trough**  
**M.P. M.R.**   **Mooring Post or Ring**   **W**   **Well**

## Ordnance Survey Plan, Additional SIMs and Supply of Unpublished Survey Information 1:2,500 and 1:1,250

**Inactive Quarry, Chalk Pit or Clay Pit**   **Active Quarry, Chalk Pit or Clay Pit**  
**Rock**   **Boulders**  
**Cliff**   **Slopes**   **Top**  
**Roofed Building**   **Glazed Roof Building**  
**Sloping Masonry**   **Archway**  
**Non-Coniferous Tree (surveyed)**   **Coniferous Tree (surveyed)**  
**Non-Coniferous Trees (not surveyed)**   **Coniferous Trees (not surveyed)**  
**Orchard Tree**   **Scrub**   **Bracken**  
**Coppice, Osier**   **Reeds**   **Marsh, Saltings**  
**Rough Grassland**   **Heath**   **Culvert**  
**Direction of water flow**   **Bench Mark**   **Antiquity (site of)**  
**Cave Entrance**   **Triangulation Station**   **Electricity Pylon**  
**Electricity Transmission Line**  
**County Boundary (Geographical)**  
**County & Civil Parish Boundary**  
**Civil Parish Boundary**  
**Admin. County or County Bor. Boundary**  
**London Borough Boundary**  
**Symbol marking point where boundary mereing changes**  
**Beer House**   **Pillar, Pole or Post**  
**Boundary Post or Stone**   **Post Office**  
**Capstan, Crane**   **Public Convenience**  
**Chimney**   **Public House**  
**Drinking Fountain**   **Pump**  
**Electricity Pillar or Post**   **Signal Box or Bridge**  
**Fire Alarm Pillar**   **Signal Post or Light**  
**Foot Bridge**   **Spring**  
**Guide Post**   **Tank or Track**  
**Hydrant or Hydraulic**   **Telephone Call Box**  
**Level Crossing**   **Telephone Call Post**  
**Manhole**   **Trough**  
**Mile Post or Mooring Post**   **Water Point, Water Tap**  
**Mile Stone**   **Well**  
**Normal Tidal Limit**   **Wind Pump**

## Large-Scale National Grid Data 1:2,500 and 1:1,250

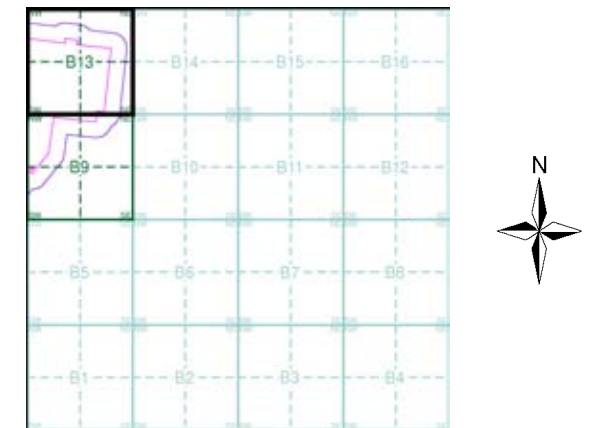
**Cliff**   **Slopes**   **Top**  
**Rock**   **Rock (scattered)**  
**Boulders**   **Boulders (scattered)**  
**Positioned Boulder**   **Scree**  
**Non-Coniferous Tree (surveyed)**   **Coniferous Tree (surveyed)**  
**Non-Coniferous Trees (not surveyed)**   **Coniferous Trees (not surveyed)**  
**Orchard Tree**   **Scrub**   **Bracken**  
**Coppice, Osier**   **Reeds**   **Marsh, Saltings**  
**Rough Grassland**   **Heath**   **Culvert**  
**Direction of water flow**   **Triangulation Station**   **Antiquity (site of)**  
**Electricity Transmission Line**   **Electricity Pylon**  
**Bench Mark**   **Buildings with Building Seed**  
**Roofed Building**   **Glazed Roof Building**  
**Civil parish/community boundary**  
**District boundary**  
**County boundary**  
**Boundary post/stone**  
**Boundary mereing symbol (note: these always appear in opposed pairs or groups of three)**  
**Barracks**   **Pillar, Pole or Post**  
**Battery**   **Post Office**  
**Cemetery**   **Public Convenience**  
**Chimney**   **Pump**  
**Cistern**   **Pumping Station**  
**Dismtd Rly**   **Place of Worship**  
**Electricity Generating Station**   **Sewage Pumping Station**  
**Electricity Pole, Pillar**   **Signal Box or Bridge**  
**Electricity Sub Station**   **Signal Post or Light**  
**Filter Bed**   **Spring**  
**Fountain / Drinking Ftn.**   **Tank or Track**  
**Gas Valve Compound**   **Trough**  
**Gas Governor**   **Wind Pump**  
**Guide Post**   **Water Point, Water Tap**  
**Manhole**   **Works (building or area)**  
**Mile Post or Mile Stone**   **Well**



Historical Mapping & Photography included:

Mapping Type	Scale	Date	Pg
Oxfordshire	1:2,500	1881	2
Oxfordshire	1:2,500	1900	3
Oxfordshire	1:2,500	1922	4
Ordnance Survey Plan	1:2,500	1975 - 1976	5
Additional SIMs	1:2,500	1975 - 1976	6
Large-Scale National Grid Data	1:2,500	1994	7
Large-Scale National Grid Data	1:2,500	1995	8

## Historical Map - Segment B13



## Order Details

Order Number: 31993967\_1\_1  
 Customer Ref: 10658  
 National Grid Reference: 452020, 225510  
 Slice: B  
 Site Area (Ha): 76.28  
 Search Buffer (m): 100

## Site Details

Site at, Upper Heyford Airfield, Oxfordshire



Tel: 0844 844 9952  
 Fax: 0844 844 9951  
 Web: www.envirocheck.co.uk



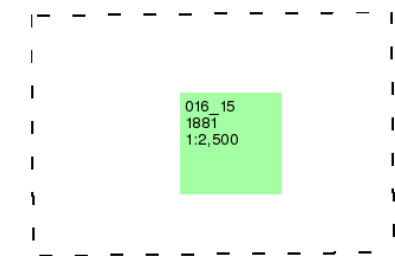
Oxfordshire

Published 1881

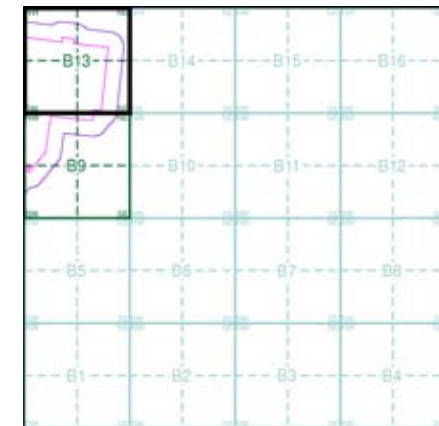
Source map scale - 1:2,500

The historical maps shown were reproduced from maps predominantly held at the scale adopted for England, Wales and Scotland in the 1840's. In 1854 the 1:2,500 scale was adopted for mapping urban areas and by 1896 it covered the whole of what were considered to be the cultivated parts of Great Britain. The published date given below is often some years later than the surveyed date. Before 1938, all OS maps were based on the Cassini Projection, with independent surveys of a single county or group of counties, giving rise to significant inaccuracies in outlying areas.

Map Name(s) and Date(s)



Historical Map - Segment B13



Order Details

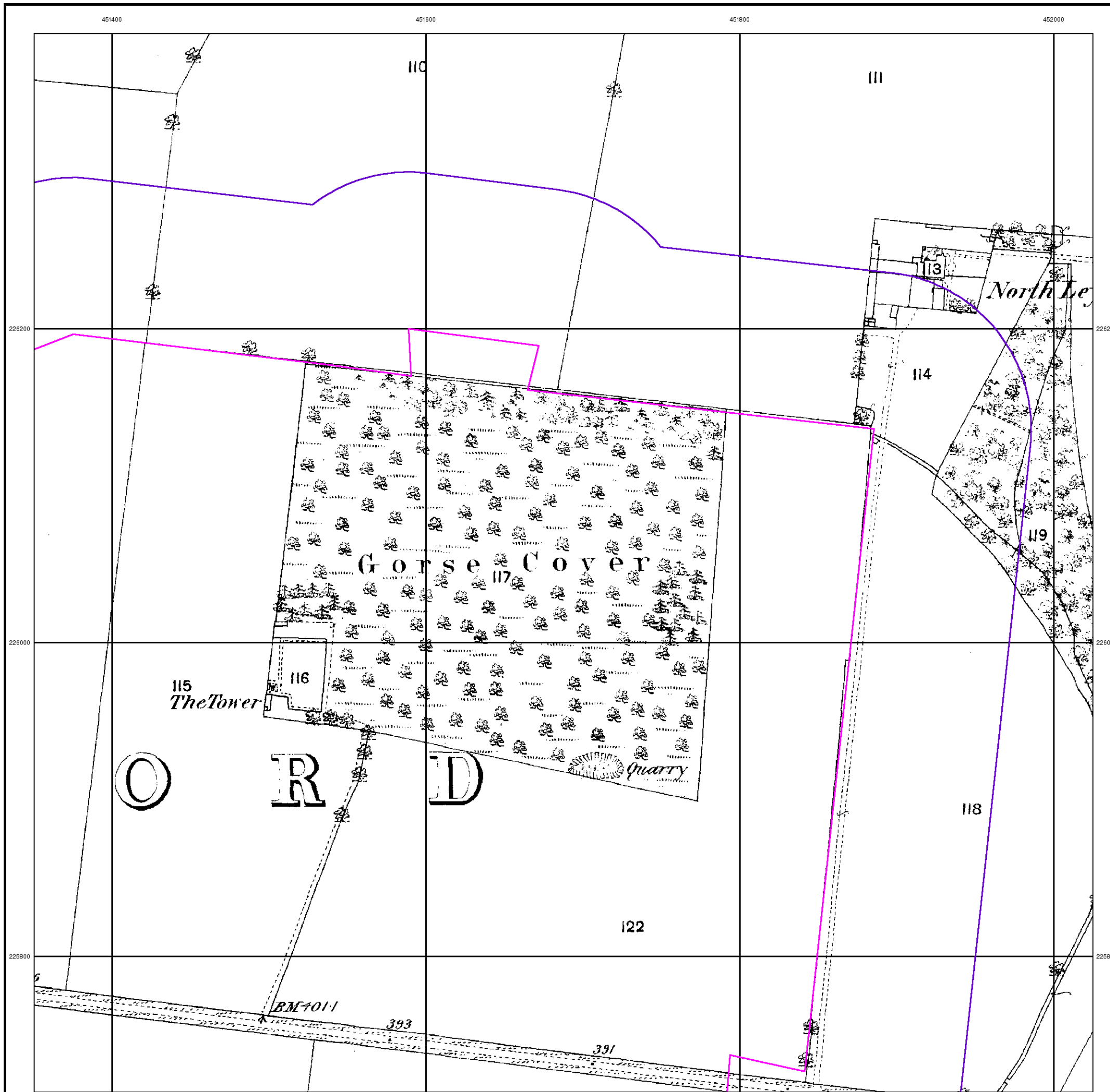
Order Number: 31993967\_1\_1
Customer Ref: 10658
National Grid Reference: 452020, 225510
Slice: B
Site Area (Ha): 76.28
Search Buffer (m): 100

Site Details

Site at, Upper Heyford Airfield, Oxfordshire



Tel: 0844 844 9952
Fax: 0844 844 9951
Web: www.envirocheck.co.uk





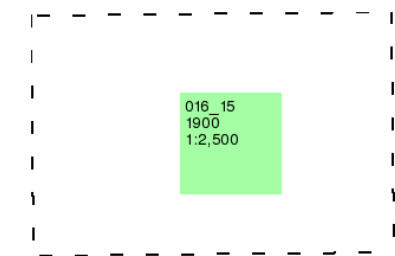
Oxfordshire

Published 1900

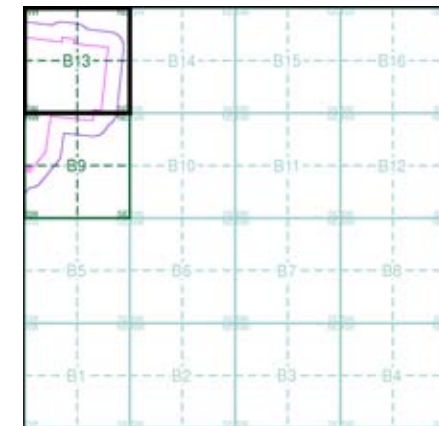
Source map scale - 1:2,500

The historical maps shown were reproduced from maps predominantly held at the scale adopted for England, Wales and Scotland in the 1840's. In 1854 the 1:2,500 scale was adopted for mapping urban areas and by 1896 it covered the whole of what were considered to be the cultivated parts of Great Britain. The published date given below is often some years later than the surveyed date. Before 1938, all OS maps were based on the Cassini Projection, with independent surveys of a single county or group of counties, giving rise to significant inaccuracies in outlying areas.

Map Name(s) and Date(s)



Historical Map - Segment B13



Order Details

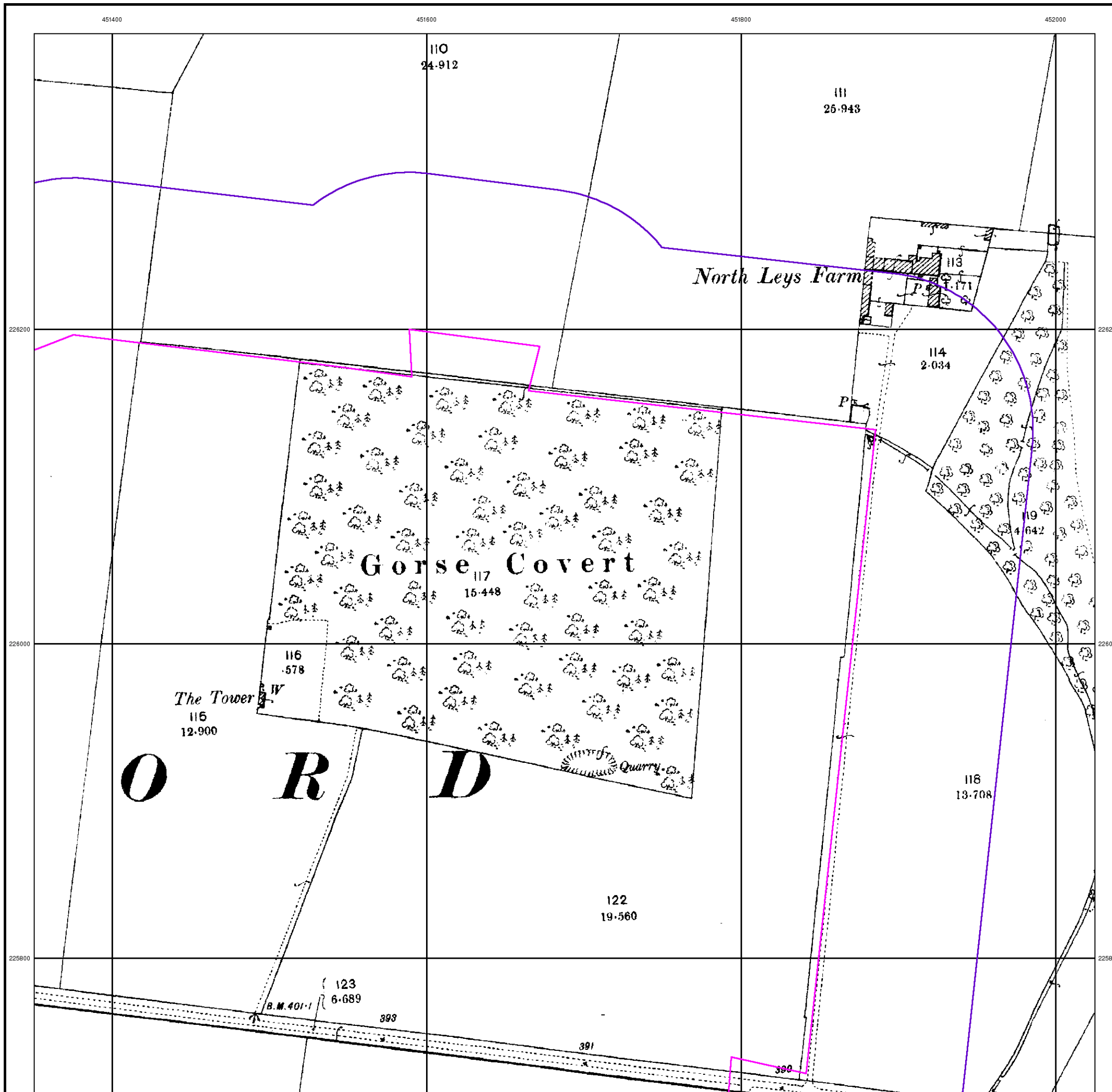
Order Number: 31993967\_1\_1  
Customer Ref: 10658  
National Grid Reference: 452020, 225510  
Slice: B  
Site Area (Ha): 76.28  
Search Buffer (m): 100

Site Details

Site at, Upper Heyford Airfield, Oxfordshire



Tel: 0844 844 9952  
Fax: 0844 844 9951  
Web: www.envirocheck.co.uk





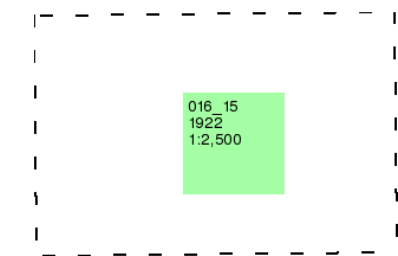
Oxfordshire

Published 1922

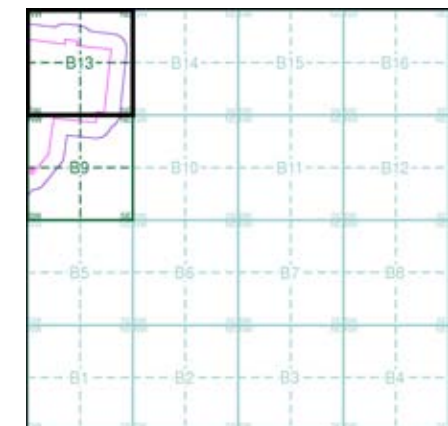
Source map scale - 1:2,500

The historical maps shown were reproduced from maps predominantly held at the scale adopted for England, Wales and Scotland in the 1840's. In 1854 the 1:2,500 scale was adopted for mapping urban areas and by 1896 it covered the whole of what were considered to be the cultivated parts of Great Britain. The published date given below is often some years later than the surveyed date. Before 1938, all OS maps were based on the Cassini Projection, with independent surveys of a single county or group of counties, giving rise to significant inaccuracies in outlying areas.

Map Name(s) and Date(s)



Historical Map - Segment B13



Order Details

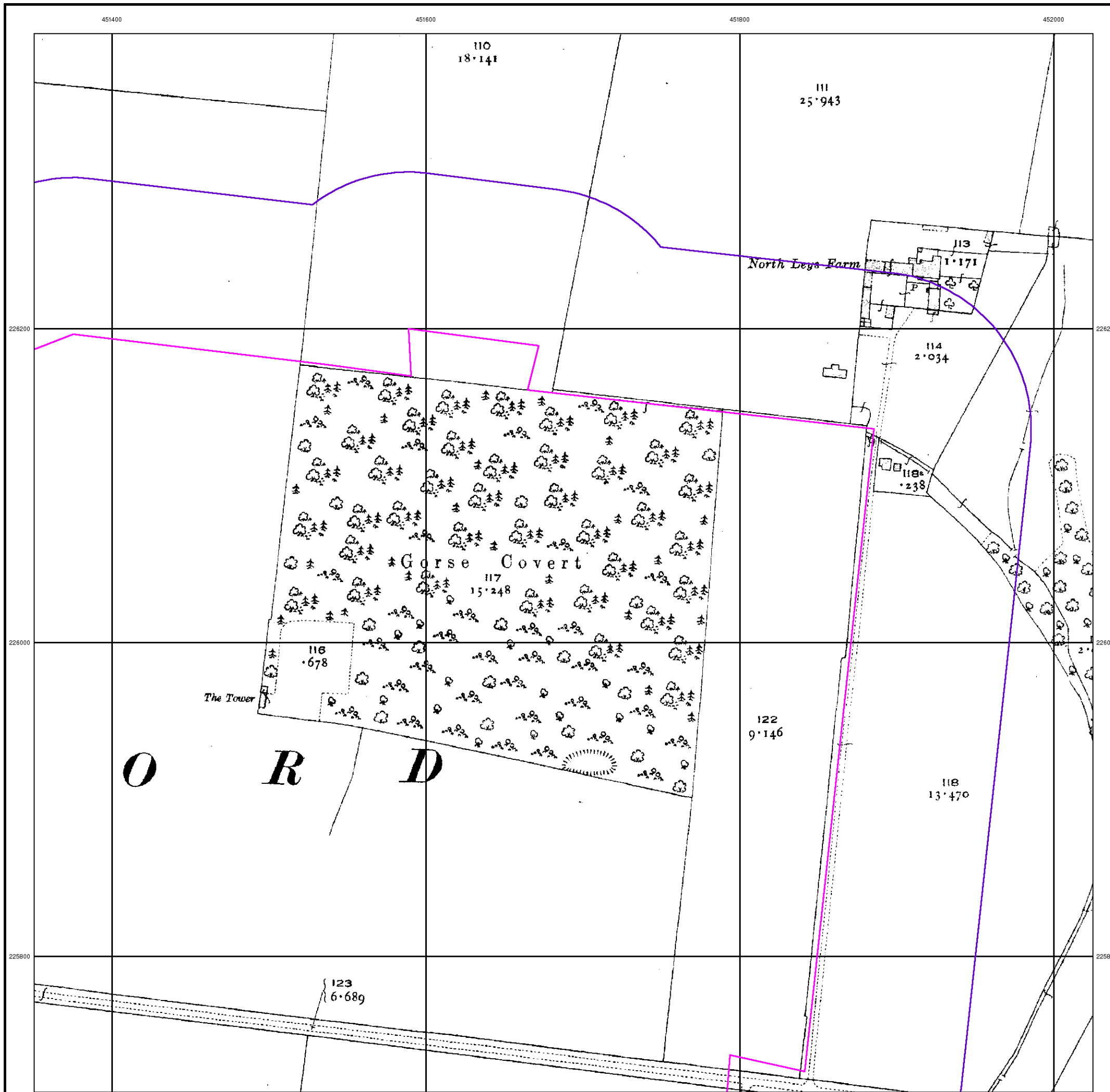
Order Number: 31993967\_1\_1  
Customer Ref: 10658  
National Grid Reference: 452020, 225510  
Slice: B  
Site Area (Ha): 76.28  
Search Buffer (m): 100

Site Details

Site at, Upper Heyford Airfield, Oxfordshire



Tel: 0844 844 9952  
Fax: 0844 844 9951  
Web: www.envirocheck.co.uk





### Ordnance Survey Plan

Published 1975 - 1976

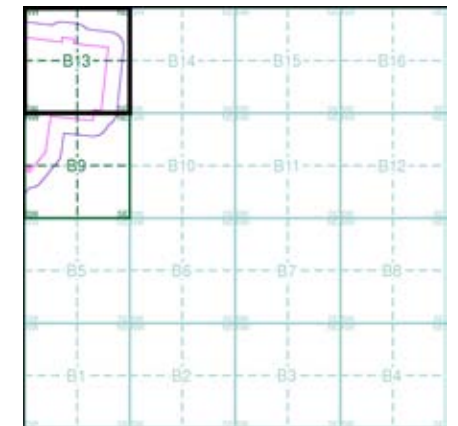
Source map scale - 1:2,500

The historical maps shown were reproduced from maps predominantly held at the scale adopted for England, Wales and Scotland in the 1840's. In 1854 the 1:2,500 scale was adopted for mapping urban areas and by 1896 it covered the whole of what were considered to be the cultivated parts of Great Britain. The published date given below is often some years later than the surveyed date. Before 1938, all OS maps were based on the Cassini Projection, with independent surveys of a single county or group of counties, giving rise to significant inaccuracies in outlying areas.

### Map Name(s) and Date(s)

SP5126 1976 1:2,500	SP5226 1975 1:2,500
SP5125 1975 1:2,500	SP5225 1976 1:2,500

### Historical Map - Segment B13



### Order Details

Order Number: 31993967\_1\_1  
 Customer Ref: 10658  
 National Grid Reference: 452020, 225510  
 Slice: B  
 Site Area (Ha): 76.28  
 Search Buffer (m): 100

### Site Details

Site at, Upper Heyford Airfield, Oxfordshire



Tel: 0844 844 9952  
 Fax: 0844 844 9951  
 Web: www.envirocheck.co.uk





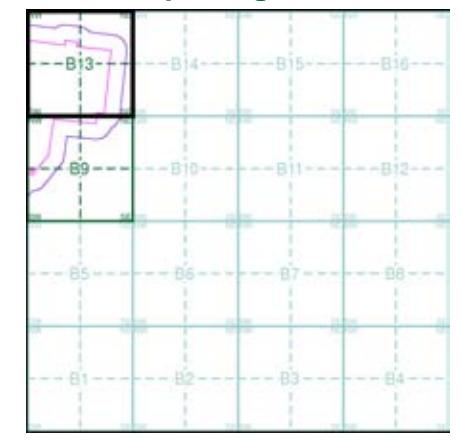
**Additional SIMs**  
**Published 1975 - 1976**  
**Source map scale - 1:2,500**

The SIM cards (Ordnance Survey's 'Survey of Information on Microfilm') are further, minor editions of mapping which were produced and published in between the main editions as an area was updated. They date from 1947 to 1994, and contain detailed information on buildings, roads and land-use. These maps were produced at both 1:2,500 and 1:1,250 scales.

**Map Name(s) and Date(s)**

SP5126 1976 1:2,500	SP5226 1975 1:2,500
SP5125 1975 1:2,500	

**Historical Map - Segment B13**



**Order Details**

Order Number: 31993967\_1\_1  
 Customer Ref: 10658  
 National Grid Reference: 452020, 225510  
 Slice: B  
 Site Area (Ha): 76.28  
 Search Buffer (m): 100

**Site Details**

Site at, Upper Heyford Airfield, Oxfordshire



Tel: 0844 844 9952  
 Fax: 0844 844 9951  
 Web: www.envirocheck.co.uk

© Crown copyright and Landmark Information Group Limited 2010. All Rights Reserved.



## Large-Scale National Grid Data

Published 1994

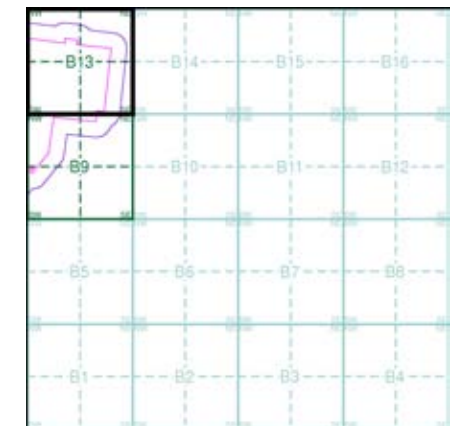
Source map scale - 1:2,500

'Large Scale National Grid Data' superseded SIM cards (Ordnance Survey's 'Survey of Information on Microfilm') in 1992, and continued to be produced until 1999. These maps were the fore-runners of digital mapping and so provide detailed information on houses and roads, but tend to show less topographic features such as vegetation. These maps were produced at both 1:2,500 and 1:1,250 scales.

### Map Name(s) and Date(s)

SP5126	SP5226
1994	1994
1:2,500	1:2,500
SP5125	SP5225
1994	1994
1:2,500	1:2,500

### Historical Map - Segment B13



### Order Details

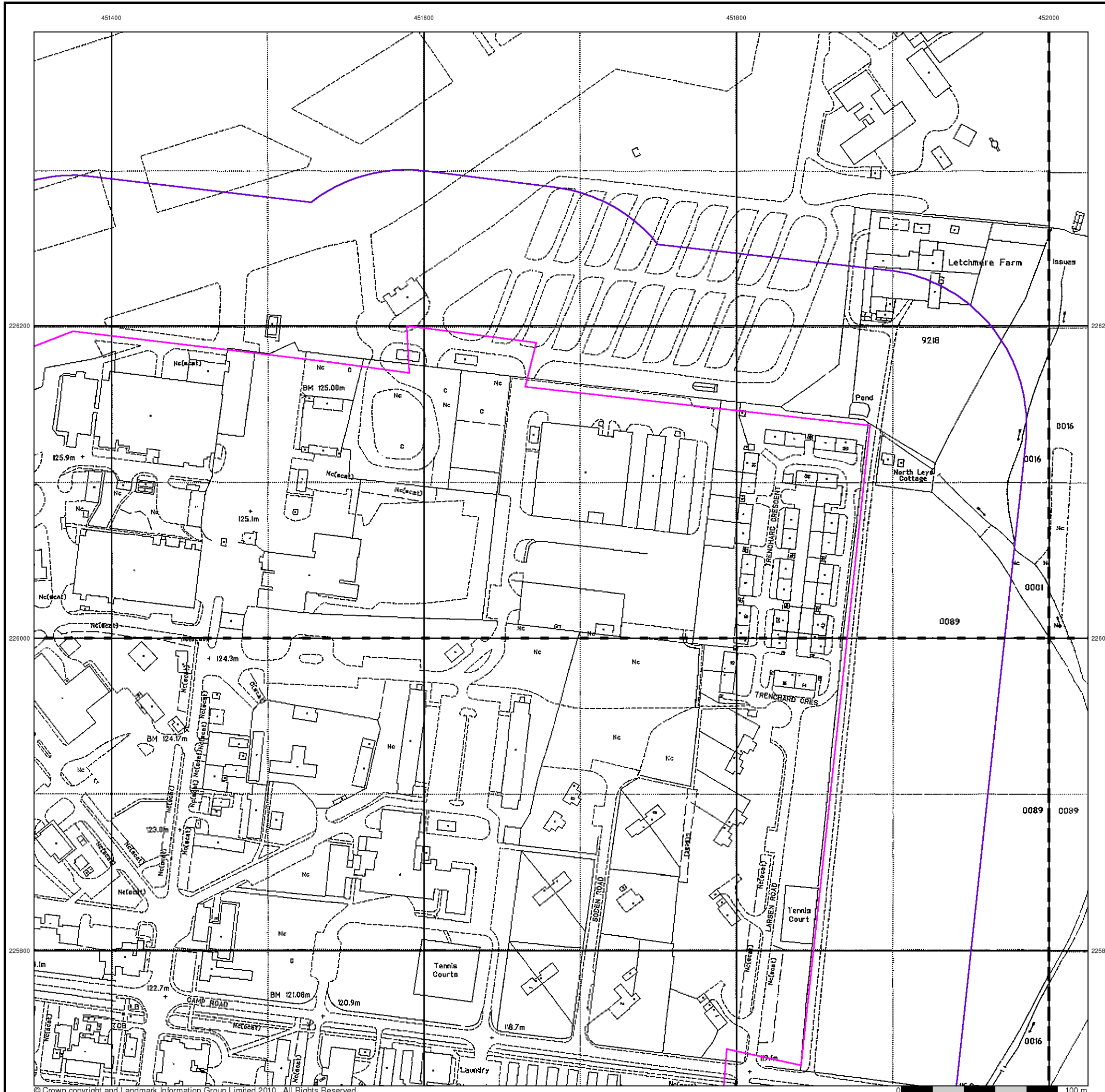
Order Number: 31993967\_1\_1  
 Customer Ref: 10658  
 National Grid Reference: 452020, 225510  
 Slice: B  
 Site Area (Ha): 76.28  
 Search Buffer (m): 100

### Site Details

Site at, Upper Heyford Airfield, Oxfordshire



Tel: 0844 844 9952  
 Fax: 0844 844 9951  
 Web: www.envirocheck.co.uk





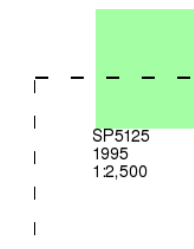
### Large-Scale National Grid Data

Published 1995

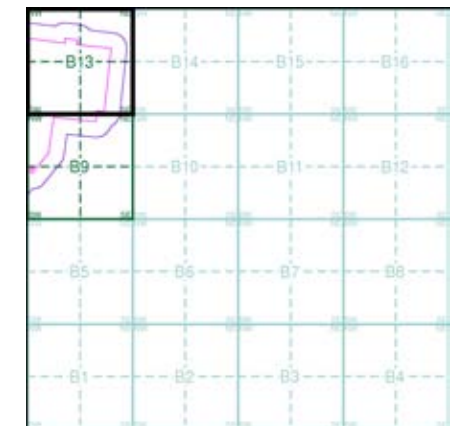
Source map scale - 1:2,500

'Large Scale National Grid Data' superseded SIM cards (Ordnance Survey's 'Survey of Information on Microfilm') in 1992, and continued to be produced until 1999. These maps were the fore-runners of digital mapping and so provide detailed information on houses and roads, but tend to show less topographic features such as vegetation. These maps were produced at both 1:2,500 and 1:1,250 scales.

### Map Name(s) and Date(s)



### Historical Map - Segment B13



### Order Details

Order Number:	31993967_1_1
Customer Ref:	10658
National Grid Reference:	452020, 225510
Slice:	B
Site Area (Ha):	76.28
Search Buffer (m):	100

### Site Details

Site at, Upper Heyford Airfield, Oxfordshire



Tel:	0844 844 9952
Fax:	0844 844 9951
Web:	www.envirocheck.co.uk





# Historical Mapping Legends

## Ordnance Survey County Series and Ordnance Survey Plan 1:2,500

**Quarry**   **Gravel Pit**   **Sand Pit**  
**Clay Pit**   **Shingle**   **Refuse Heap**  
**Sloping Masonry**   **Flat Rock**  
**Marsh**   **Reeds**   **Osiers**  
**Rough Pasture**   **Furze**   **Wood**  
**Mixed Wood**   **Brushwood**   **Orchard**  
**Fir**   **Ford**   **Stepping Stones**  
**Ferry**   **Waterfall**   **Lock**  
**Trig. Station**   **Altitude at Trig. Station**  
**B.M. 325.9**   **Bench Mark**   **Surface Level**  
**Arrow denotes flow of water**   **Antiquities (site of)**  
**Cutting**   **Embankment**  
**Railway crossing Road**   **Level Crossing**   **Road crossing Railway**  
**Railway crossing River or Canal**   **Road over single stream**   **Road over River or Canal**  
**County Boundary (Geographical)**  
**County & Civil Parish Boundary**  
**Administrative County & Civil Parish Boundary**  
**County Borough Boundary (England)**  
**Co. Boro. Bdy.**  
**County Burgh Boundary (Scotland)**  
**Co. Burgh Bdy.**  
**BP BS** Boundary Post or Stone   **P.C.B** Police Call Box  
**B.R.** Bridle Road   **P** Pump  
**E.P** Electricity Pylon   **S.P** Signal Post  
**F.B.** Foot Bridge   **SL** Sluice  
**F.P.** Foot Path   **Sp.** Spring  
**G.P** Guide Post or Board   **T.C.B** Telephone Call Box  
**M.S** Mile Stone   **Tr.** Trough  
**M.P M.R** Mooring Post or Ring   **W** Well

## Ordnance Survey Plan, Additional SIMs and Supply of Unpublished Survey Information 1:2,500 and 1:1,250

**Inactive Quarry, Chalk Pit or Clay Pit**   **Active Quarry, Chalk Pit or Clay Pit**  
**Rock**   **Boulders**  
**Cliff**   **Slopes**   **Top**  
**Roofed Building**   **Glazed Roof Building**  
**Sloping Masonry**   **Archway**  
**Non-Coniferous Tree (surveyed)**   **Coniferous Tree (surveyed)**  
**Non-Coniferous Trees (not surveyed)**   **Coniferous Trees (not surveyed)**  
**Orchard Tree**   **Scrub**   **Bracken**  
**Coppice, Osier**   **Reeds**   **Marsh, Saltings**  
**Rough Grassland**   **Heath**   **Culvert**  
**Direction of water flow**   **Bench Mark**   **Antiquity (site of)**  
**Cave Entrance**   **Triangulation Station**   **Electricity Pylon**  
**Electricity Transmission Line**  
**County Boundary (Geographical)**  
**County & Civil Parish Boundary**  
**Civil Parish Boundary**  
**Admin. County or County Bor. Boundary**  
**London Borough Boundary**  
**Symbol marking point where boundary mereing changes**  
**BH** Beer House   **P** Pillar, Pole or Post  
**BP, BS** Boundary Post or Stone   **PO** Post Office  
**Cn, C** Capstan, Crane   **PC** Public Convenience  
**Chy** Chimney   **PH** Public House  
**D Fn** Drinking Fountain   **Pp** Pump  
**EI P** Electricity Pillar or Post   **SB, S Br** Signal Box or Bridge  
**FAP** Fire Alarm Pillar   **SP, SL** Signal Post or Light  
**FB** Foot Bridge   **Spr** Spring  
**GP** Guide Post   **Tk** Tank or Track  
**H** Hydrant or Hydraulic   **TCB** Telephone Call Box  
**LC** Level Crossing   **TCP** Telephone Call Post  
**MH** Manhole   **Tr** Trough  
**MP** Mile Post or Mooring Post   **Wr Pt, Wr T** Water Point, Water Tap  
**MS** Mile Stone   **W** Well  
**NTL** Normal Tidal Limit   **Wd Pp** Wind Pump

## Large-Scale National Grid Data 1:2,500 and 1:1,250

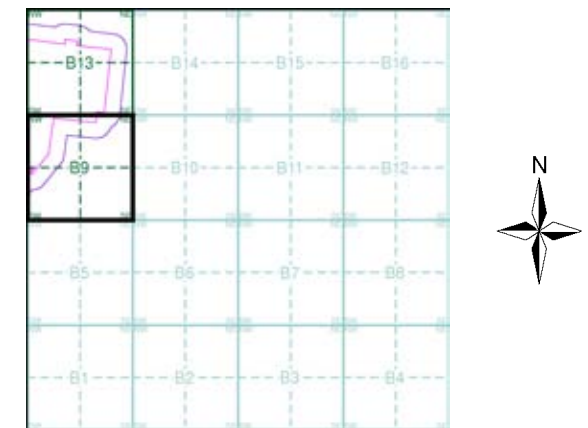
**Cliff**   **Slopes**   **Top**  
**Rock**   **Rock (scattered)**  
**Boulders**   **Boulders (scattered)**  
**Positioned Boulder**   **Scree**  
**Non-Coniferous Tree (surveyed)**   **Coniferous Tree (surveyed)**  
**Non-Coniferous Trees (not surveyed)**   **Coniferous Trees (not surveyed)**  
**Orchard Tree**   **Scrub**   **Bracken**  
**Coppice, Osier**   **Reeds**   **Marsh, Saltings**  
**Rough Grassland**   **Heath**   **Culvert**  
**Direction of water flow**   **Triangulation Station**   **Antiquity (site of)**  
**Electricity Transmission Line**   **Electricity Pylon**  
**B.M. 231.60m** Bench Mark   **Buildings with Building Seed**  
**Roofed Building**   **Glazed Roof Building**  
**Civil parish/community boundary**  
**District boundary**  
**County boundary**  
**Boundary post/stone**  
**Boundary mereing symbol (note: these always appear in opposed pairs or groups of three)**  
**Bks** Barracks   **P** Pillar, Pole or Post  
**Bty** Battery   **PO** Post Office  
**Cemy** Cemetery   **PC** Public Convenience  
**Chy** Chimney   **Pp** Pump  
**Cis** Cistern   **Ppg Sta** Pumping Station  
**Dismtd Rly** Dismantled Railway   **PW** Place of Worship  
**EI Gen Sta** Electricity Generating Station   **Sewage Ppg Sta** Sewage Pumping Station  
**EI P** Electricity Pole, Pillar   **SB, S Br** Signal Box or Bridge  
**EI Sub Sta** Electricity Sub Station   **SP, SL** Signal Post or Light  
**FB** Filter Bed   **Spr** Spring  
**Fn / D Fn** Fountain / Drinking Ftn.   **Tk** Tank or Track  
**Gas Gov** Gas Valve Compound   **Tr** Trough  
**GVC** Gas Governor   **Wd Pp** Wind Pump  
**GP** Guide Post   **Wr Pt, Wr T** Water Point, Water Tap  
**MH** Manhole   **Wks** Works (building or area)  
**MP, MS** Mile Post or Mile Stone   **W** Well



Historical Mapping & Photography included:

Mapping Type	Scale	Date	Pg
Oxfordshire	1:2,500	1875 - 1881	2
Oxfordshire	1:2,500	1900	3
Oxfordshire	1:2,500	1922	4
Ordnance Survey Plan	1:2,500	1975 - 1976	5
Additional SIMs	1:2,500	1975	6
Large-Scale National Grid Data	1:2,500	1994	7
Large-Scale National Grid Data	1:2,500	1995	8

## Historical Map - Segment B9



## Order Details

Order Number: 31993967\_1\_1  
 Customer Ref: 10658  
 National Grid Reference: 452020, 225510  
 Slice: B  
 Site Area (Ha): 76.28  
 Search Buffer (m): 100

## Site Details

Site at, Upper Heyford Airfield, Oxfordshire



Tel: 0844 844 9952  
 Fax: 0844 844 9951  
 Web: www.envirocheck.co.uk



Oxfordshire

Published 1875 - 1881

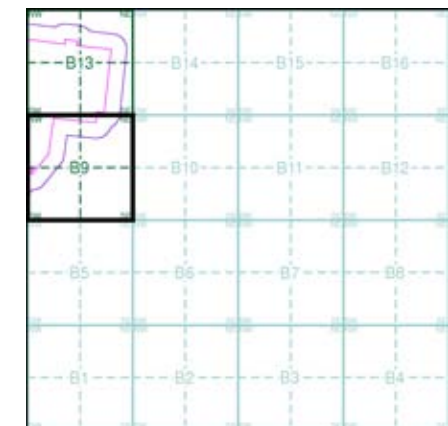
Source map scale - 1:2,500

The historical maps shown were reproduced from maps predominantly held at the scale adopted for England, Wales and Scotland in the 1840's. In 1854 the 1:2,500 scale was adopted for mapping urban areas and by 1896 it covered the whole of what were considered to be the cultivated parts of Great Britain. The published date given below is often some years later than the surveyed date. Before 1938, all OS maps were based on the Cassini Projection, with independent surveys of a single county or group of counties, giving rise to significant inaccuracies in outlying areas.

Map Name(s) and Date(s)

016_15	1881	1:2,500
022_03	1875	1:2,500

Historical Map - Segment B9



Order Details

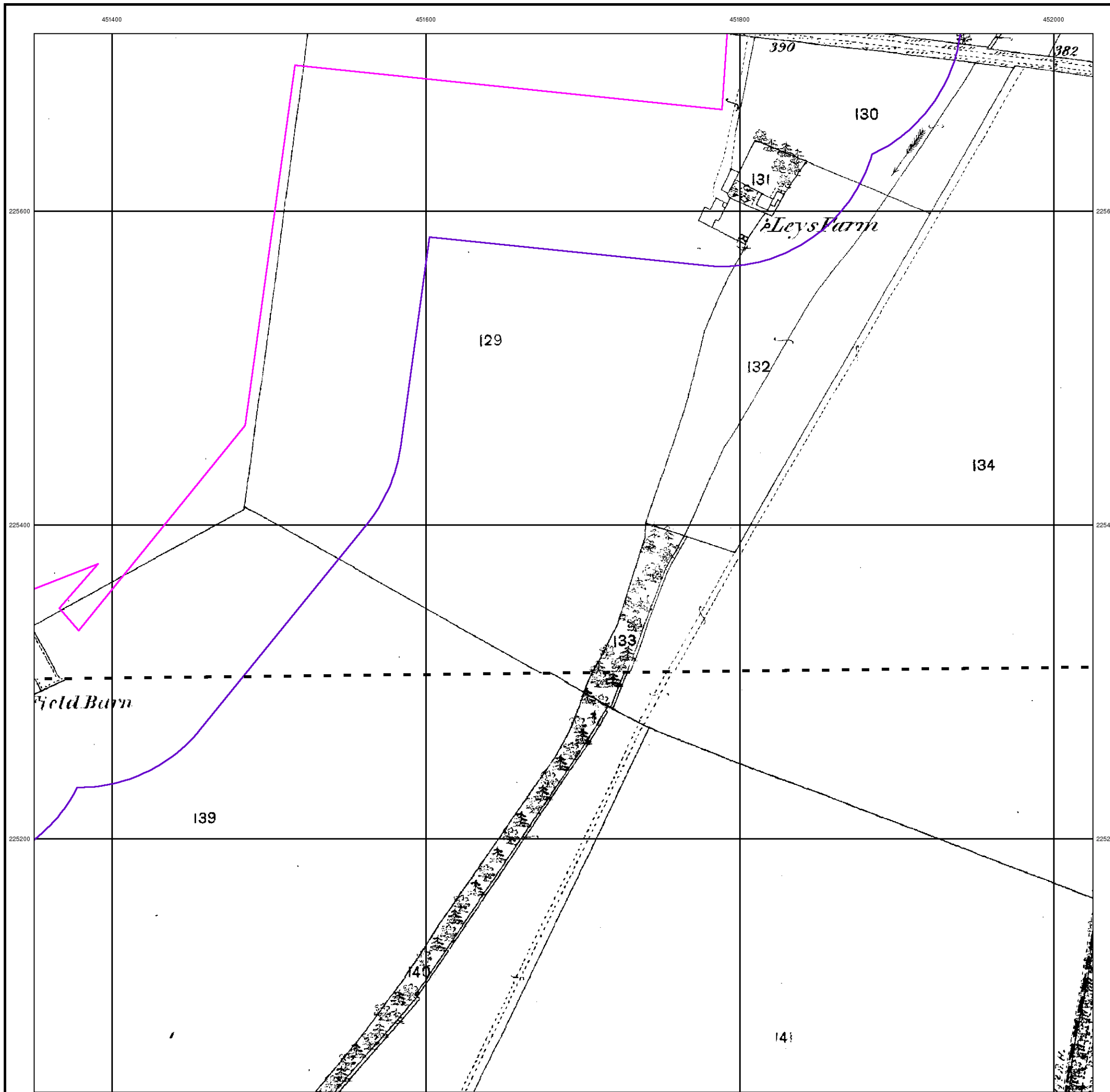
Order Number: 31993967\_1\_1  
 Customer Ref: 10658  
 National Grid Reference: 452020, 225510  
 Slice: B  
 Site Area (Ha): 76.28  
 Search Buffer (m): 100

Site Details

Site at, Upper Heyford Airfield, Oxfordshire



Tel: 0844 844 9952  
 Fax: 0844 844 9951  
 Web: www.envirocheck.co.uk





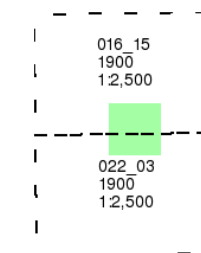
Oxfordshire

Published 1900

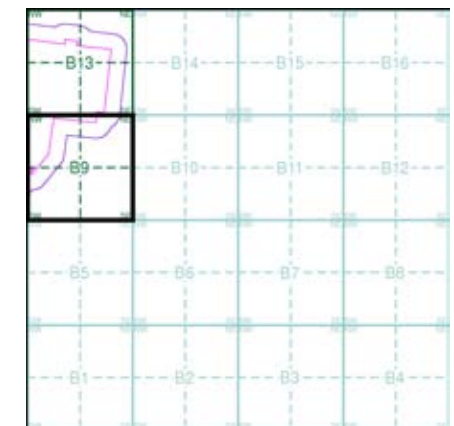
Source map scale - 1:2,500

The historical maps shown were reproduced from maps predominantly held at the scale adopted for England, Wales and Scotland in the 1840's. In 1854 the 1:2,500 scale was adopted for mapping urban areas and by 1896 it covered the whole of what were considered to be the cultivated parts of Great Britain. The published date given below is often some years later than the surveyed date. Before 1938, all OS maps were based on the Cassini Projection, with independent surveys of a single county or group of counties, giving rise to significant inaccuracies in outlying areas.

Map Name(s) and Date(s)



Historical Map - Segment B9



Order Details

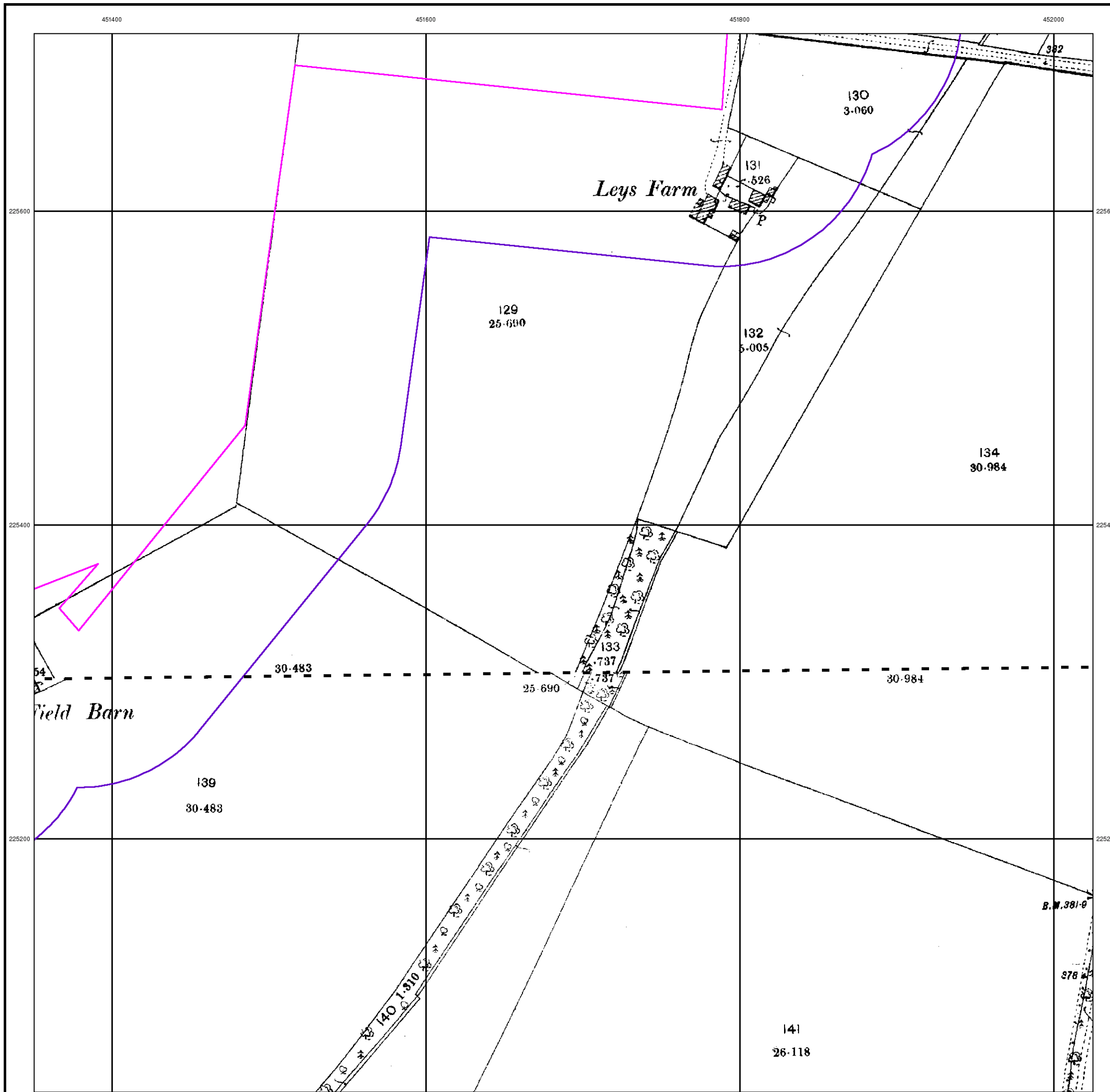
Order Number: 31993967\_1\_1  
Customer Ref: 10658  
National Grid Reference: 452020, 225510  
Slice: B  
Site Area (Ha): 76.28  
Search Buffer (m): 100

Site Details

Site at, Upper Heyford Airfield, Oxfordshire



Tel: 0844 844 9952  
Fax: 0844 844 9951  
Web: www.envirocheck.co.uk





Oxfordshire

Published 1922

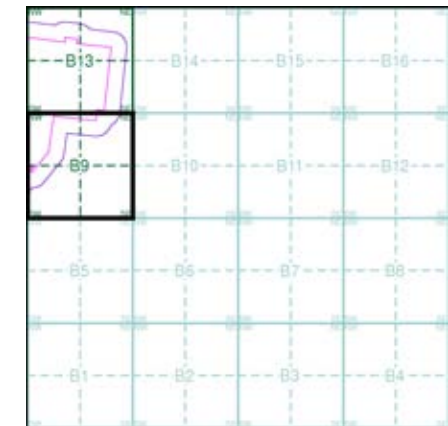
Source map scale - 1:2,500

The historical maps shown were reproduced from maps predominantly held at the scale adopted for England, Wales and Scotland in the 1840's. In 1854 the 1:2,500 scale was adopted for mapping urban areas and by 1896 it covered the whole of what were considered to be the cultivated parts of Great Britain. The published date given below is often some years later than the surveyed date. Before 1938, all OS maps were based on the Cassini Projection, with independent surveys of a single county or group of counties, giving rise to significant inaccuracies in outlying areas.

Map Name(s) and Date(s)

016_15
1922
1:2,500
022_03
1922
1:2,500

Historical Map - Segment B9



Order Details

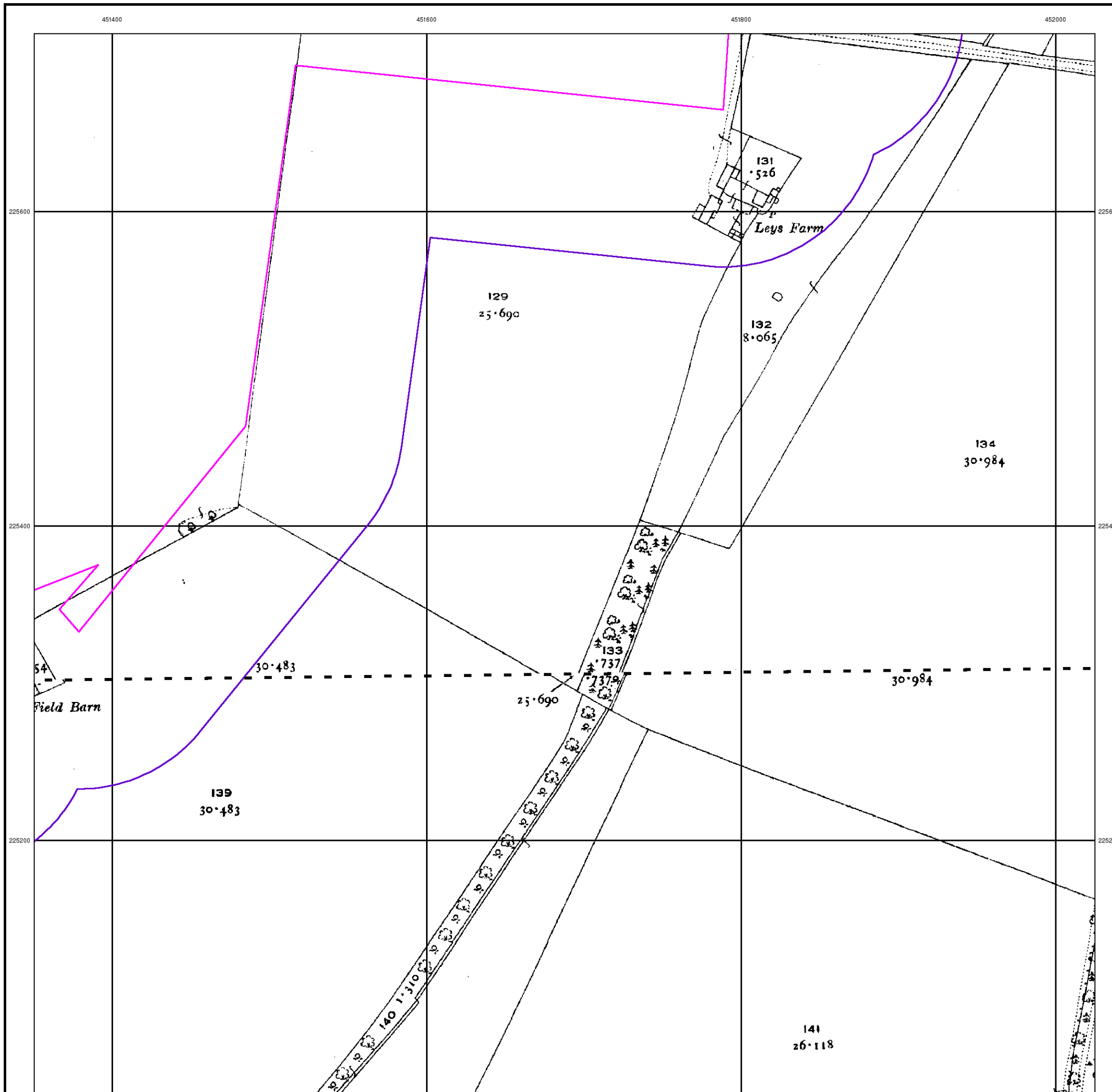
Order Number: 31993967\_1\_1  
 Customer Ref: 10658  
 National Grid Reference: 452020, 225510  
 Slice: B  
 Site Area (Ha): 76.28  
 Search Buffer (m): 100

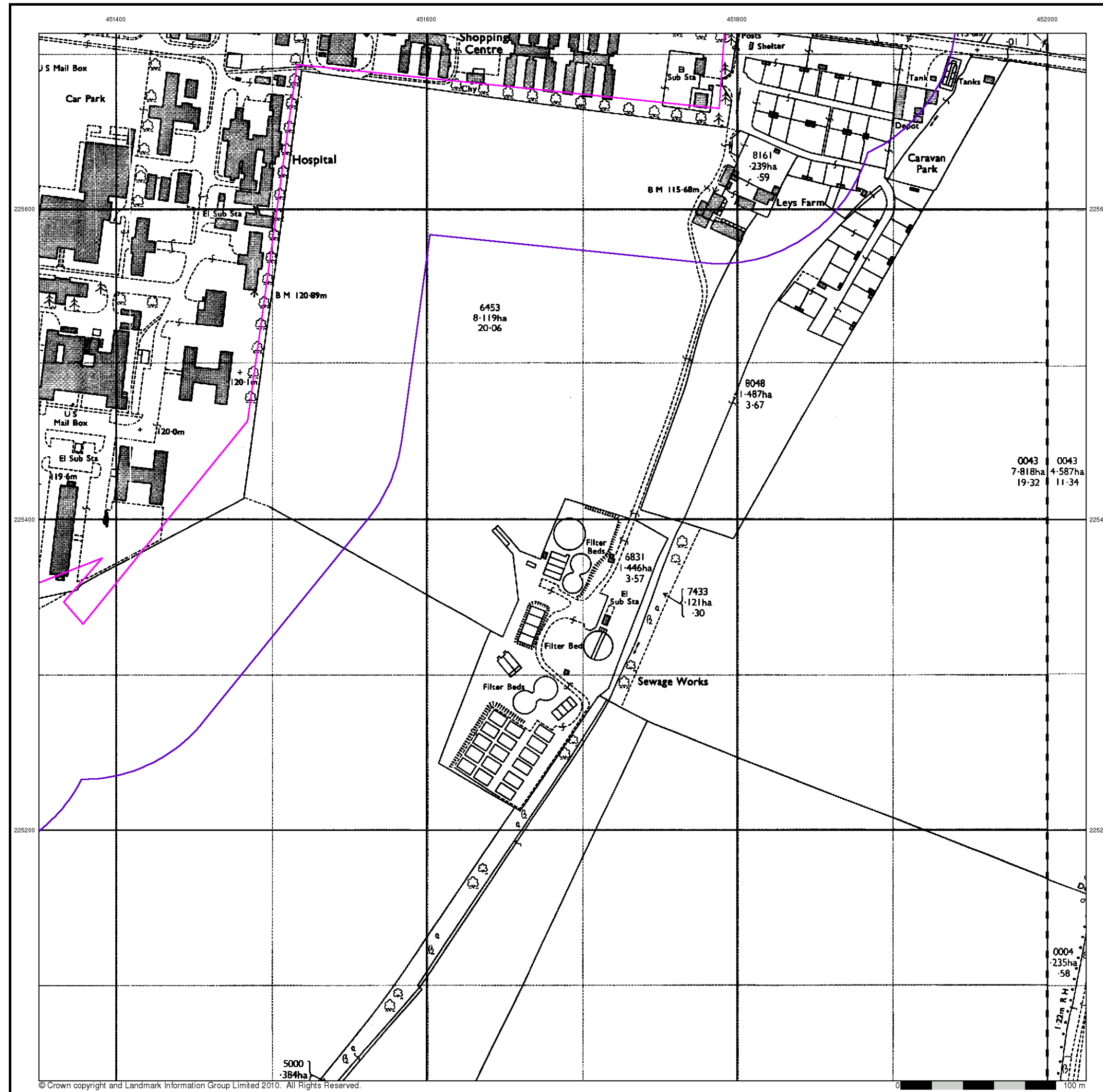
Site Details

Site at, Upper Heyford Airfield, Oxfordshire



Tel: 0844 844 9952  
 Fax: 0844 844 9951  
 Web: www.envirocheck.co.uk





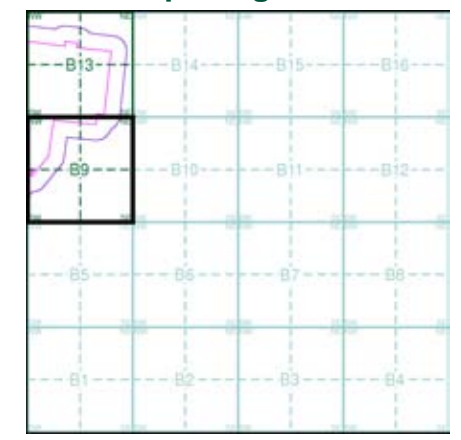
**Ordnance Survey Plan**  
**Published 1975 - 1976**  
**Source map scale - 1:2,500**

The historical maps shown were reproduced from maps predominantly held at the scale adopted for England, Wales and Scotland in the 1840's. In 1854 the 1:2,500 scale was adopted for mapping urban areas and by 1896 it covered the whole of what were considered to be the cultivated parts of Great Britain. The published date given below is often some years later than the surveyed date. Before 1938, all OS maps were based on the Cassini Projection, with independent surveys of a single county or group of counties, giving rise to significant inaccuracies in outlying areas.

**Map Name(s) and Date(s)**

SP5125 1975 1:2,500	SP5225 1976 1:2,500
---------------------------	---------------------------

**Historical Map - Segment B9**



**Order Details**

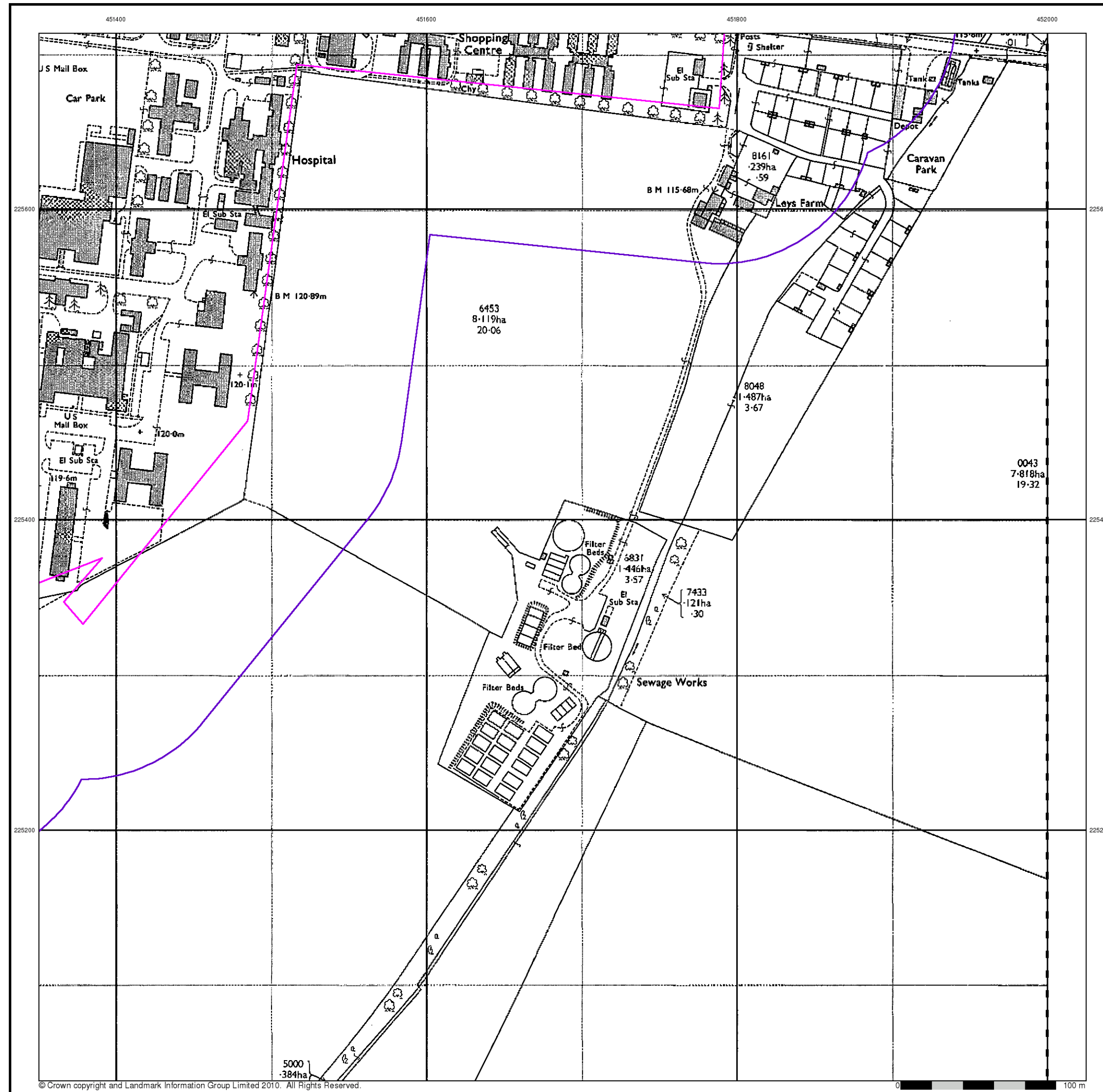
Order Number: 31993967\_1\_1  
 Customer Ref: 10658  
 National Grid Reference: 452020, 225510  
 Slice: B  
 Site Area (Ha): 76.28  
 Search Buffer (m): 100

**Site Details**

Site at, Upper Heyford Airfield, Oxfordshire



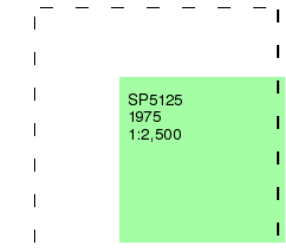
Tel: 0844 844 9952  
 Fax: 0844 844 9951  
 Web: www.envirocheck.co.uk



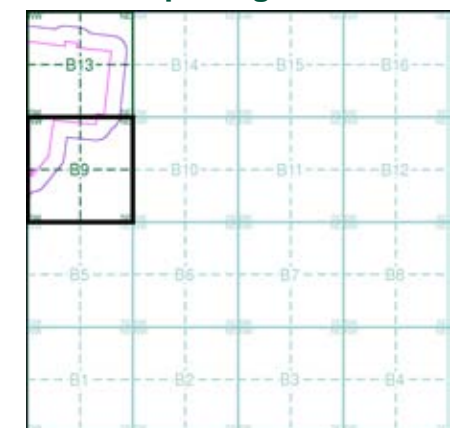
**Additional SIMs**  
**Published 1975**  
**Source map scale - 1:2,500**

The SIM cards (Ordnance Survey's 'Survey of Information on Microfilm') are further, minor editions of mapping which were produced and published in between the main editions as an area was updated. They date from 1947 to 1994, and contain detailed information on buildings, roads and land-use. These maps were produced at both 1:2,500 and 1:1,250 scales.

**Map Name(s) and Date(s)**



**Historical Map - Segment B9**



**Order Details**

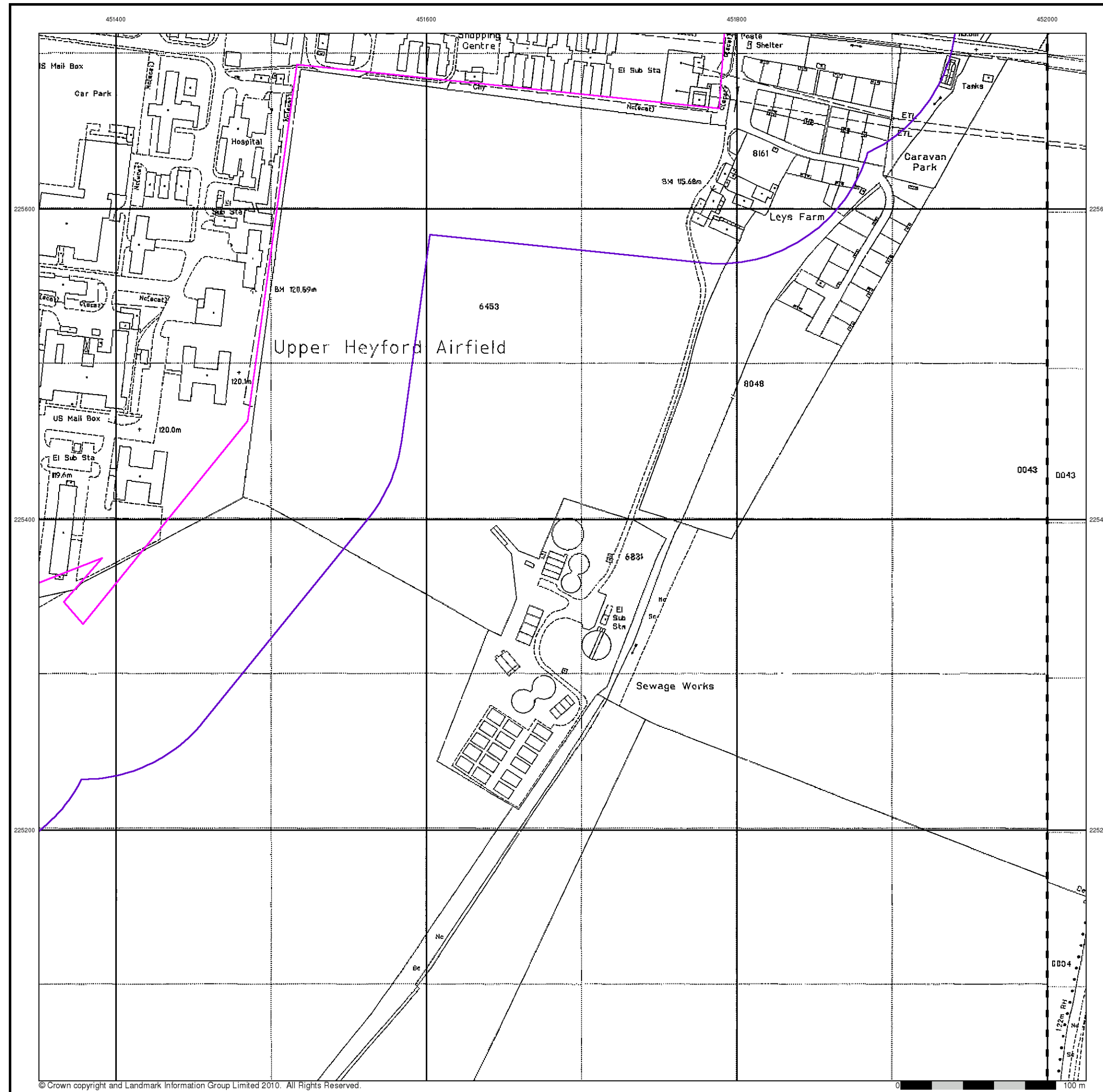
Order Number: 31993967\_1\_1  
 Customer Ref: 10658  
 National Grid Reference: 452020, 225510  
 Slice: B  
 Site Area (Ha): 76.28  
 Search Buffer (m): 100

**Site Details**

Site at, Upper Heyford Airfield, Oxfordshire



Tel: 0844 844 9952  
 Fax: 0844 844 9951  
 Web: www.envirocheck.co.uk



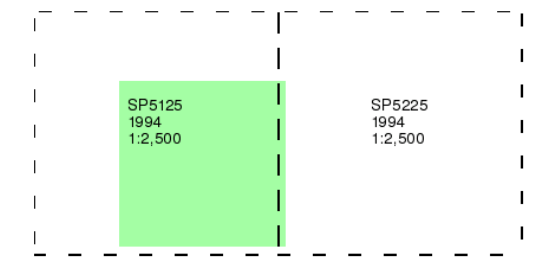
## Large-Scale National Grid Data

Published 1994

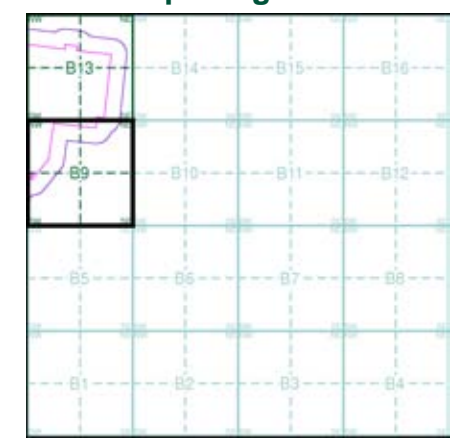
Source map scale - 1:2,500

'Large Scale National Grid Data' superseded SIM cards (Ordnance Survey's 'Survey of Information on Microfilm') in 1992, and continued to be produced until 1999. These maps were the fore-runners of digital mapping and so provide detailed information on houses and roads, but tend to show less topographic features such as vegetation. These maps were produced at both 1:2,500 and 1:1,250 scales.

### Map Name(s) and Date(s)



### Historical Map - Segment B9



### Order Details

Order Number: 31993967\_1\_1  
 Customer Ref: 10658  
 National Grid Reference: 452020, 225510  
 Slice: B  
 Site Area (Ha): 76.28  
 Search Buffer (m): 100

### Site Details

Site at, Upper Heyford Airfield, Oxfordshire



Tel: 0844 844 9952  
 Fax: 0844 844 9951  
 Web: www.envirocheck.co.uk




### Large-Scale National Grid Data

Published 1995

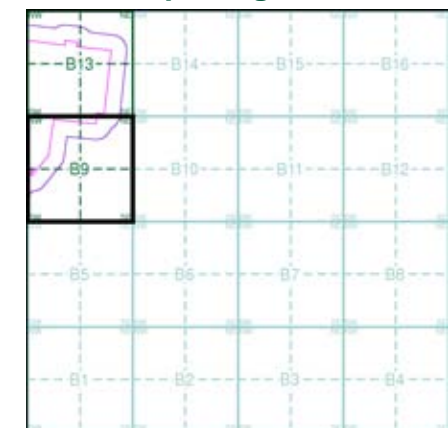
Source map scale - 1:2,500

'Large Scale National Grid Data' superseded SIM cards (Ordnance Survey's 'Survey of Information on Microfilm') in 1992, and continued to be produced until 1999. These maps were the fore-runners of digital mapping and so provide detailed information on houses and roads, but tend to show less topographic features such as vegetation. These maps were produced at both 1:2,500 and 1:1,250 scales.

### Map Name(s) and Date(s)



### Historical Map - Segment B9



### Order Details

Order Number:	31993967_1_1
Customer Ref:	10658
National Grid Reference:	452020, 225510
Slice:	B
Site Area (Ha):	76.28
Search Buffer (m):	100

### Site Details

Site at, Upper Heyford Airfield, Oxfordshire



Tel:	0844 844 9952
Fax:	0844 844 9951
Web:	www.envirocheck.co.uk

