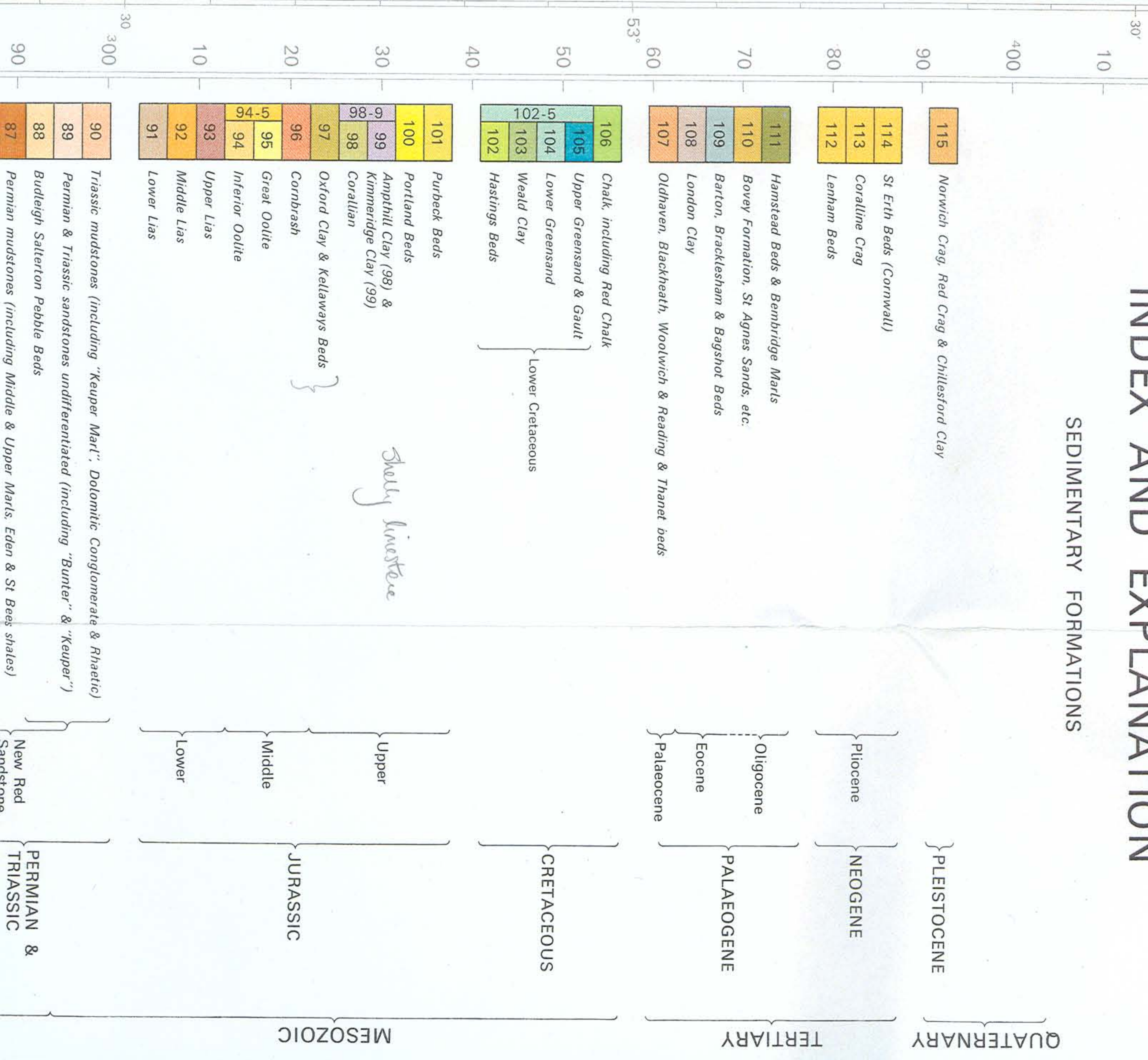
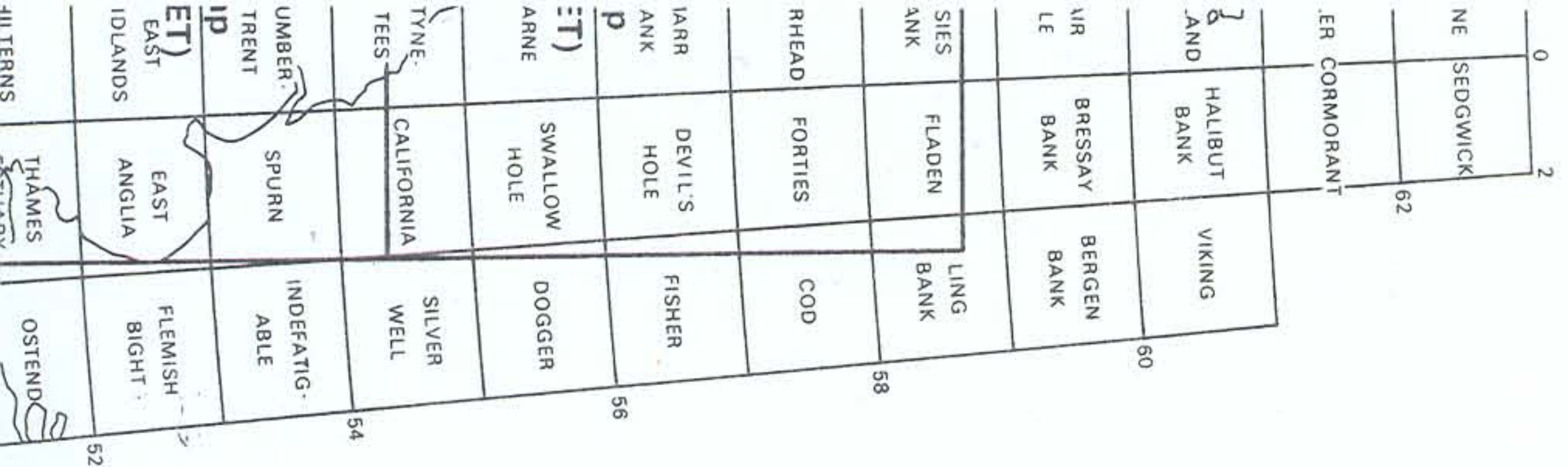


INDEX AND EXPLANATION

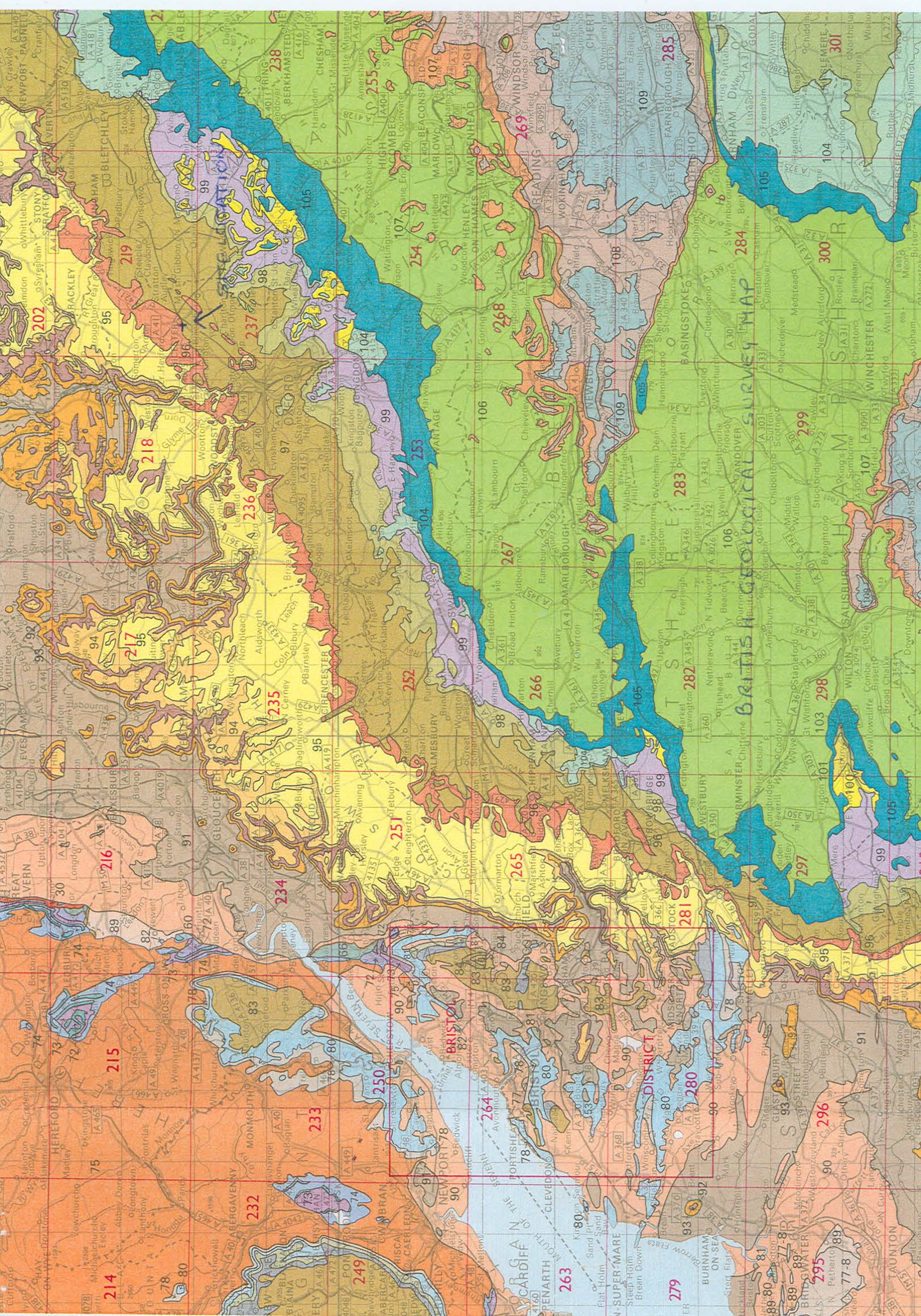
SEDIMENTARY FORMATIONS



de small overlaps
 and South Sheets
 :ney and Shetland
 et.



Limit of Na



BRISTOL DISTRICT

BRITISH GEOLOGICAL SURVEY MAP

Map labels include: **214**, **215**, **216**, **217**, **218**, **219**, **220**, **221**, **222**, **223**, **224**, **225**, **226**, **227**, **228**, **229**, **230**, **231**, **232**, **233**, **234**, **235**, **236**, **237**, **238**, **239**, **240**, **241**, **242**, **243**, **244**, **245**, **246**, **247**, **248**, **249**, **250**, **251**, **252**, **253**, **254**, **255**, **256**, **257**, **258**, **259**, **260**, **261**, **262**, **263**, **264**, **265**, **266**, **267**, **268**, **269**, **270**, **271**, **272**, **273**, **274**, **275**, **276**, **277**, **278**, **279**, **280**, **281**, **282**, **283**, **284**, **285**, **286**, **287**, **288**, **289**, **290**, **291**, **292**, **293**, **294**, **295**, **296**, **297**, **298**, **299**, **300**, **301**.