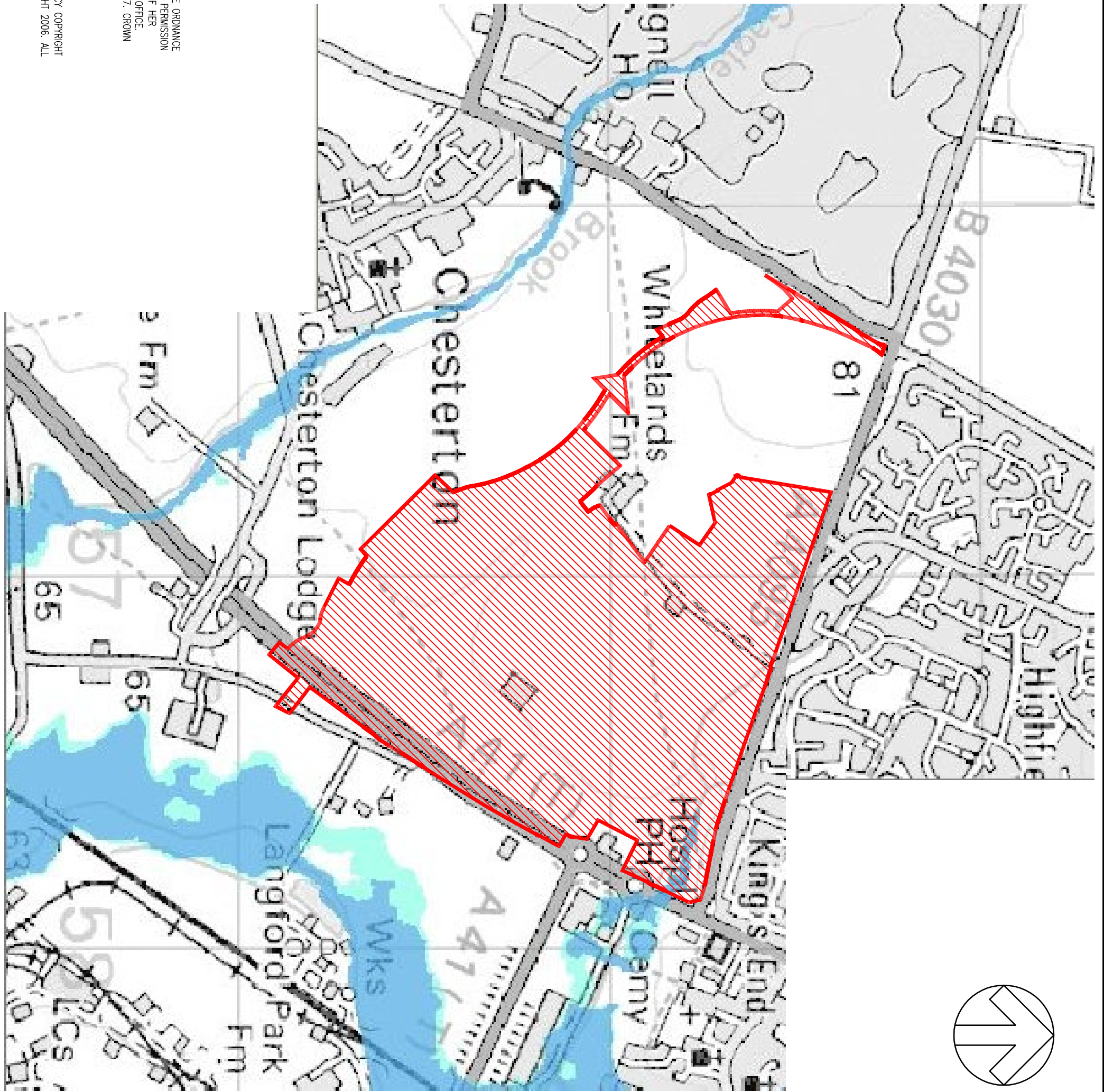





REPRODUCED FROM THE ORDINANCE SURVEY MAP WITH THE PERMISSION OF THE CONTROLLER OF HER MAJESTY'S STATIONERY OFFICE. LICENCE No. 100016037. CROWN COPYRIGHT RESERVED.

© ENVIRONMENT AGENCY. COPYRIGHT AND/OR DATABASE RIGHT 2006. ALL RIGHTS RESERVED.*



KEY:

	1 IN 100 YEAR FLOOD PLAIN EXTENT
	1 IN 1000 YEAR FLOOD PLAIN EXTENT
	SITE BOUNDARY AND LOCATION



TITLE:
SOUTH WEST BICESTER
EA FLOOD MAP

FIGURE NO:
3