





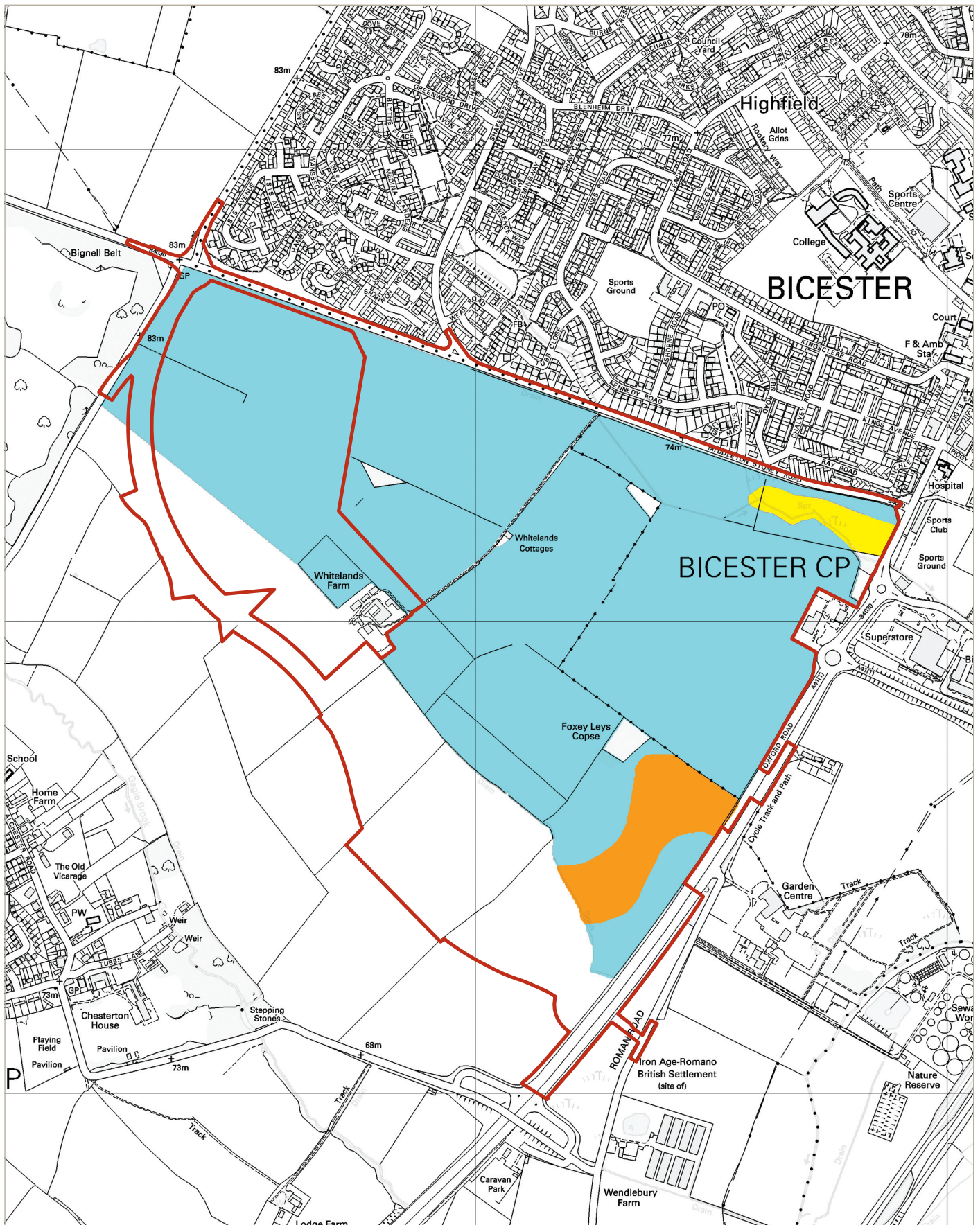


Figure 7.6 General agricultural land survey data

-  Application site
-  Urban
-  Non agricultural
-  Grade 2
-  Grade 3
-  Grade 4

Department for the Environment Food and Rural Affairs (Defra)
 © Crown Copyright
 All rights reserved [2005]



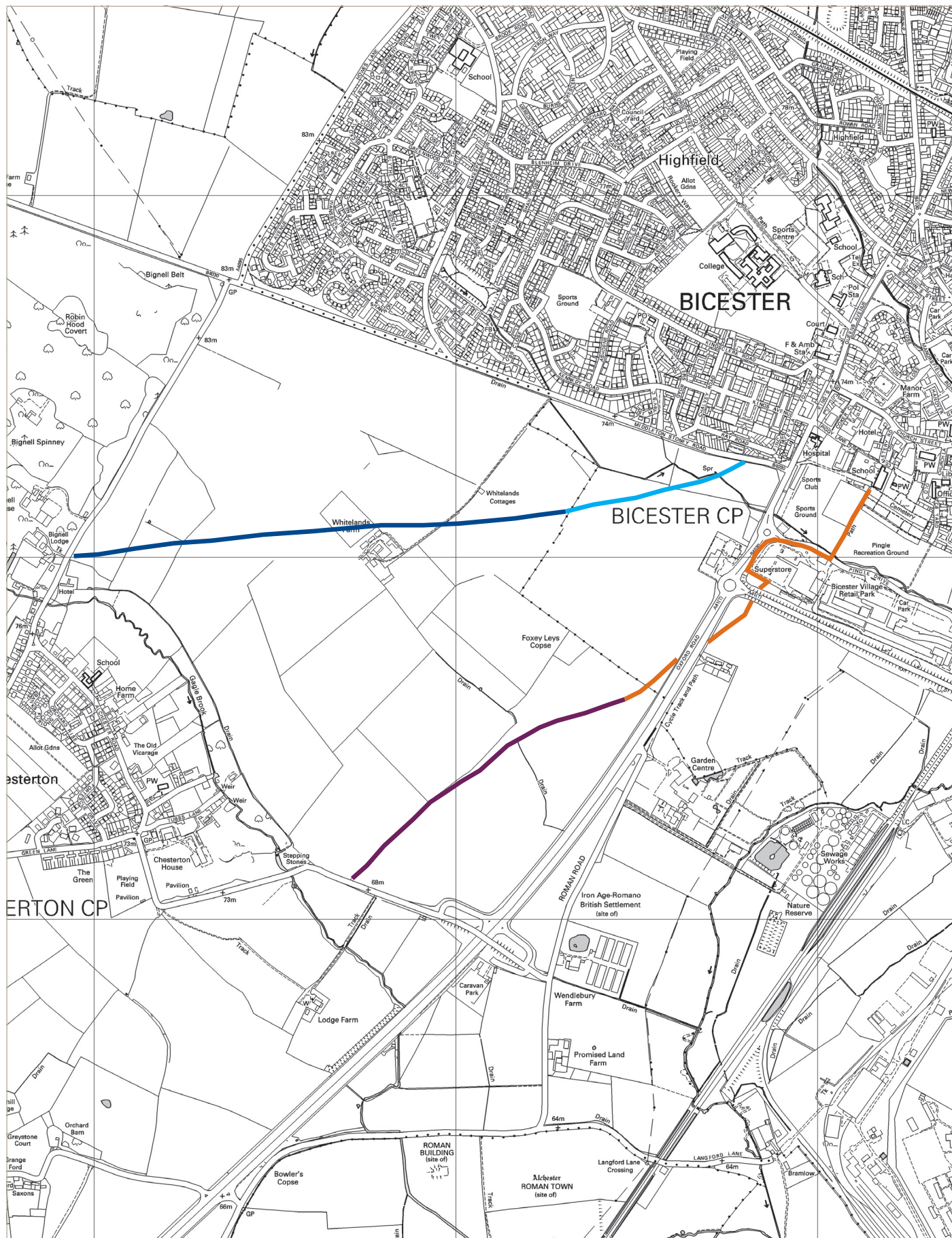
- Application site
- Grade 3b
- Grade 3a
- Grade 4

Department for the Environment
 Food and Rural Affairs (Defra)
 © Crown Copyright.
 All rights reserved [2005]

Figure 7.7 Detailed agricultural land survey data

0 100m





- Footpath no.1 (Chesterton) which continues into
- Footpath no.7 (Bicester)
- Footpath no.2 (Chesterton) which continues into
- Footpath no.6 (Bicester)

Figure 7.8 Public rights of way at the site

