

- Conservation area
- Listed building
- Findspot
- Subject to previous archaeological investigations
- Scheduled area of Alchester Roman Town
- Line of Roman Road
- Conjectural line of Roman Road
- Footpath
- Features identified in aerial photos by C.Cox 2005**
- Ridge and furrow
- Archaeological features
- Possible archaeological features
- Areas of deep soil
- Embanked feature
- Areas of quarrying

Sources of information:
Oxfordshire Sites and Monuments Record

Figure 5.3 Plan of all the known cultural heritage sites and features in the vicinity

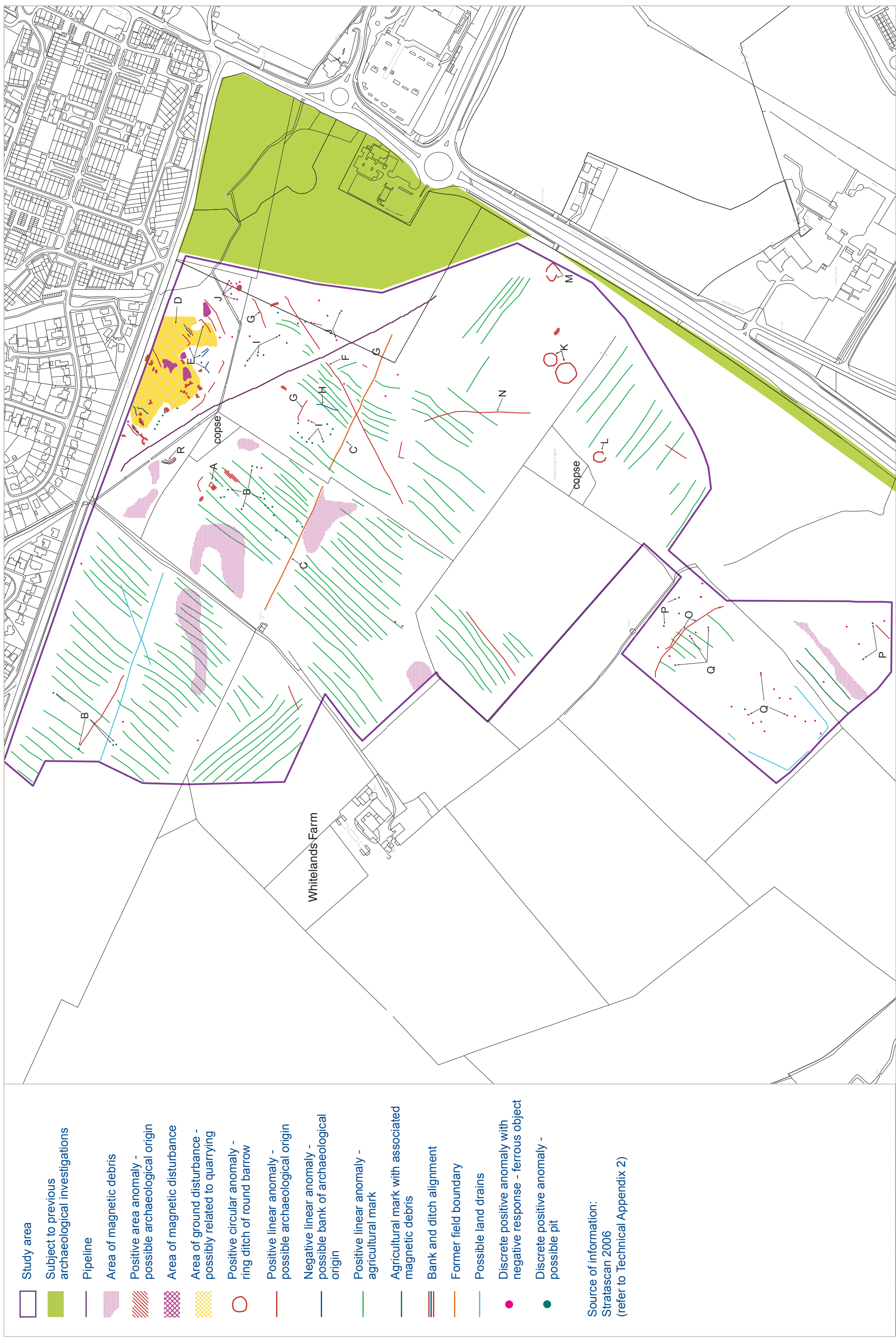









Figure 5.4 Results from the geophysical survey (after Stratascan 2006)



-  Site outline
-  Proposed link road layout
-  Proposed archaeological evaluation area
-  Evaluation trench
-  Geophysical anomalies (Stratascan 2006)
-  Aerial photo features (C.Cox 2006)
-  Ridge and furrow

Source of information:
Wessex Archaeology

Figure 5.5 Map showing the trench locations of the site evaluation undertaken by Wessex Archaeology (after Wessex Archaeology 2006)