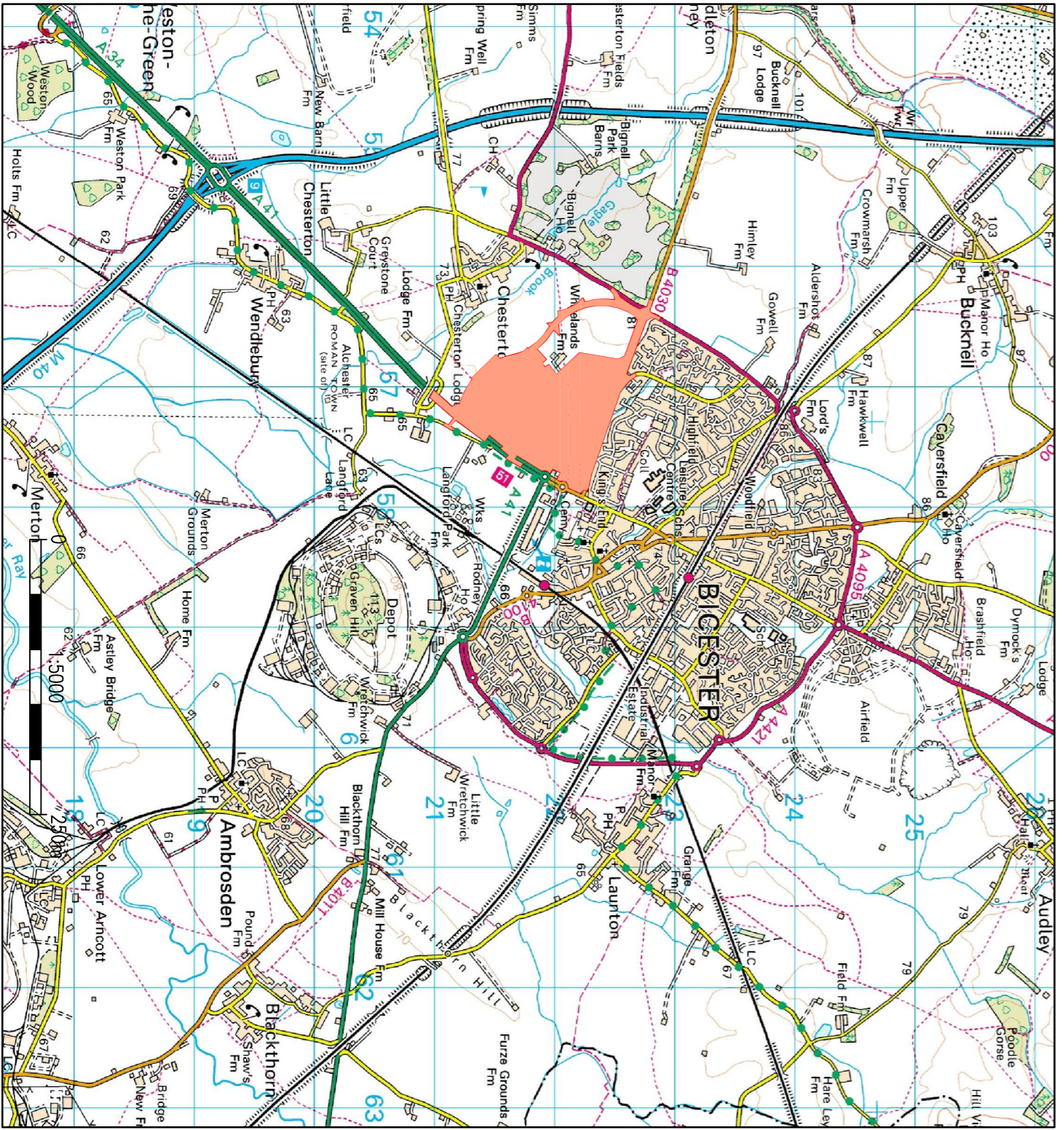
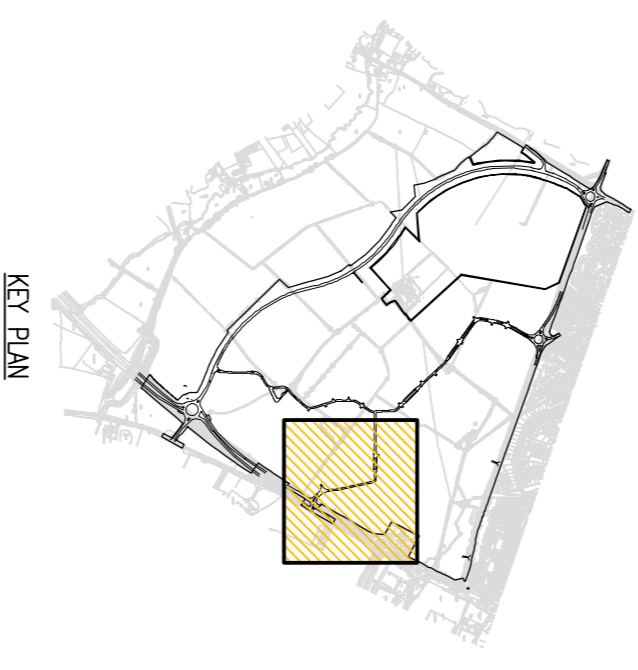
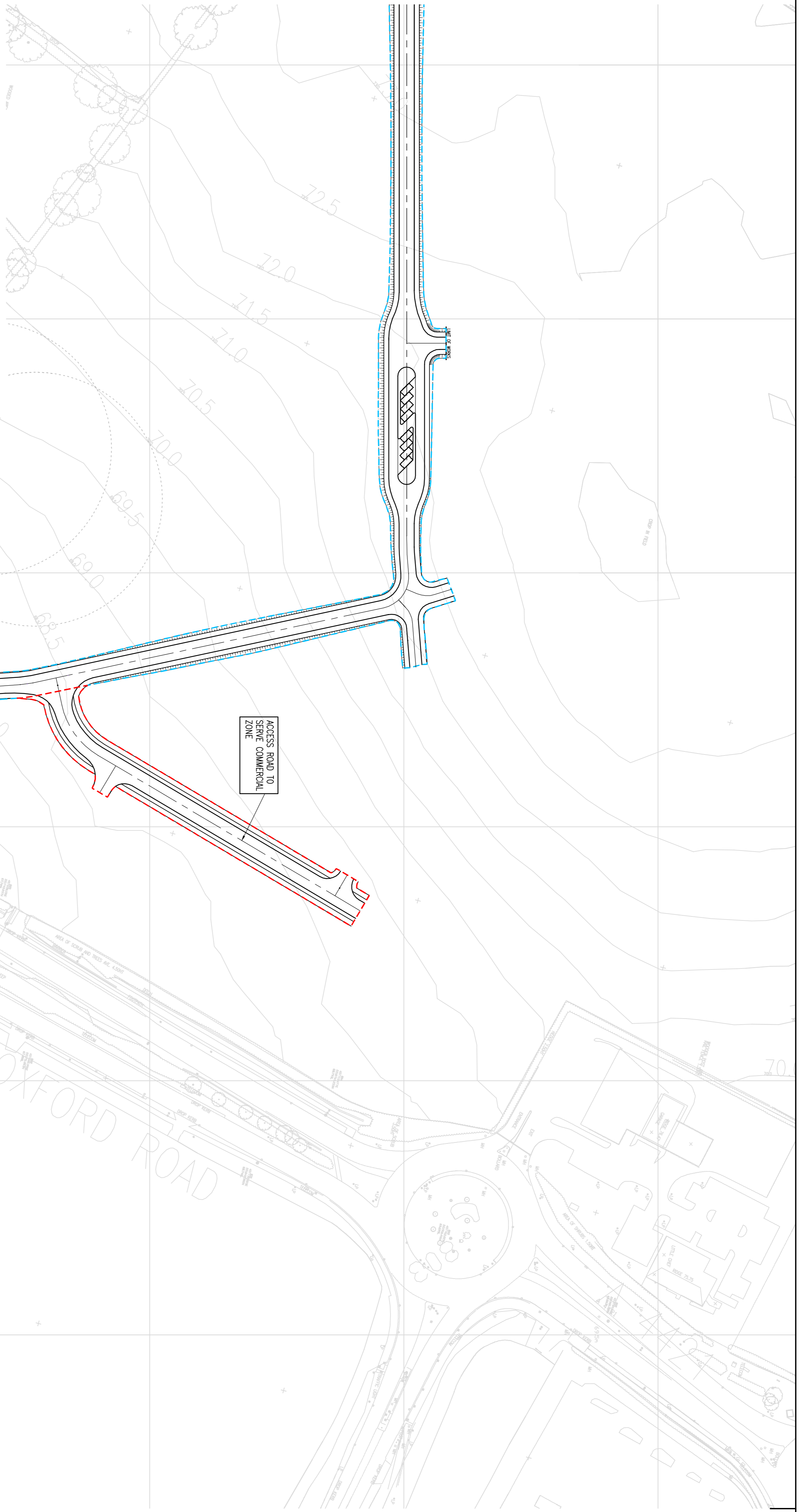


DO NOT SCALE

- NOTES:
1. ALL DIMENSIONS IN MILLIMETERS UNLESS OTHERWISE STATED.
  2. ALL OUTFALL LINES/INVERTS TO BE CONFIRMED PRIOR TO CONSTRUCTION.

KEY

- PLANNING BOUNDARY
- - - ACCESS ROAD TO SERVE COMMERCIAL ZONE  
AREA = 2193M<sup>2</sup>
- - - PREVIOUS APPROVED PLANNING BOUNDARY  
REF. 09/00174/RELA



LOCATION PLAN

KEY:



PLANNING PERMISSION: 06/00967/00/T

REV	DATE	BY	DESCRIPTION	CHK	APP
E	19/07/11	RJL	SPUR ROAD ADDED	GH	GH
D	14/07/11	RJL	DRAINAGE TITLE AMENDED	GH	GH
C	07/07/11	RJL	FORM TECHNICAL APPROVAL	GH	GH
B	05/07/11	RJL	HOTEL SITE DRAINAGE REMOVED	GH	GH
A	09/06/11	RJL	FIRST ISSUE	GH	GH

PLANNING APPLICATION

**WSP**

Mountbatten House, Basing View, Basingstoke, Hampshire RG21 4HU  
Tel: +44 (0)1256 318800 Fax: +44 (0)1256 318700  
<http://www.wspgroup.com>

**COUNTRYSIDE PROPERTIES**

PROJECT:	SOUTH WEST BICESTER BICESTER, OXFORDSHIRE	
TITLE:	ACCESS ROAD TO SERVE COMMERCIAL ZONE PLANNING BOUNDARY	
SCALE @ 1:1000	CHECKED: GH	APPROVED: GH
DATE: 1903-HA-SK-01	ISSUED BY: RJL	DATE: June 11
PROJECT NO: 11011903	DRAWING NO: 1903/HAS/K01	REV: E