













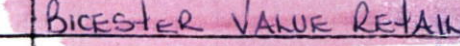







DEVELOPER

PARISH BICESTER

PHASE

ESTATE
OXFORD ROAD

PLOT SHEET Bic. 7 & 4249
NUMBERS (COLD SHEET Bic. 6)

PLOT NO.	POST NO.	ADDRESS	PLANNING APPLICATIONS
		Community Hospital 	01/11/25/OUT 05/16/73/F
		BICESTER SPORTS CLUB * 	572/76 127/66 A30/60 60/74 388/70 114/83 113/83 337/88 A32/76
		See Middleton Storey Rd 	
6067810		Family leisure park etc. 	1002/56 467/70 521/70 A17/89 315/92 94/1200/F. 01/2446/OUT 05/16/73/F 95/01547/F
		BICESTER FOOTBALL CLUB	381/73 113/69 4/49 894/59
		INC. HOCKEY & CRICKET CLUB	32/72 1073/61 578/58 543/92
			385/55 36/52
			05/22/50 06/00967/OUT 06/2225/OUT
		Essso Petrol Filling Station 	* 378/90 ✓ 225/92 A285/94 96/879/ADV 96/1249/ADV 05/1339/F 05/1351/ADV 07/1927/F 07/1944/F
		Motorists Restaurant 	* 21/50/89 (1) (2) (3) A14/94 96/1315/ADV 95/381/ADV 96/920/ADV ① Pros 45/96 *
		"Tesco" Superstore 	164/46. 301/80 564/80 Enf 1183 * Tesco permission * 445/85 38/84 152/84 ✓ 88/89 ✓ Approved app 28/89 for building Tesco A 26/89 ✓ A41/90 ✓ 690/90 A33/90 46/461/F 99/2080/F 99/2090/F 02/2090/F 00/2412/F 01/560/F 02/11494/F 08/51/F 99/2021/F 02/11425/ADV 03/1055/ADV 03/2501/ADV 05/1181/F 06/1273/ADV 07/2580/ADV 07/2581/ADV
83 with		New Roundabout + widening of carriage way.	
		Bypass/Roundabout 	360/88 ✓ 99/2090/F
		Civil Modelling + creation of Wetland habitat 	99/564/F
		EXTENSION TO CEMETERY 	95/11752/F 96/1927/F 10/681/F
		BICESTER VALUE RETAIL 	SEE PAVILION DRIVE
			97/1699/F 98/654/F 99/892/AD 00/42/ADV
			* 479/88 ✓ 501/89 ✓ 502/89 ✓ A6/94 ✓ 614/93
		Balancing Pond	
		Highway Verge 	08/1433/TEL
		Hotel (outline) 	509/66 429/89 ✓ 430/89 ✓ 255/90 ✓
		40 bed rural Lodge	256/90 ✓
		BICESTER BUSINESS PARK 	07/1/50P 07/1106/OUT
		B&A II site 	164/46 301/80 564/80 Enf 1183
		(partial Tesco site for warehouses)	152/84 904/89 141/90 584/90 445/85 A22/94 96/619/F 96/620/F
		Elec line 	98/1620/E
		* See Plotting sheets for details of app.	





DEVELOPER

PARISH BICESTER










PHASE

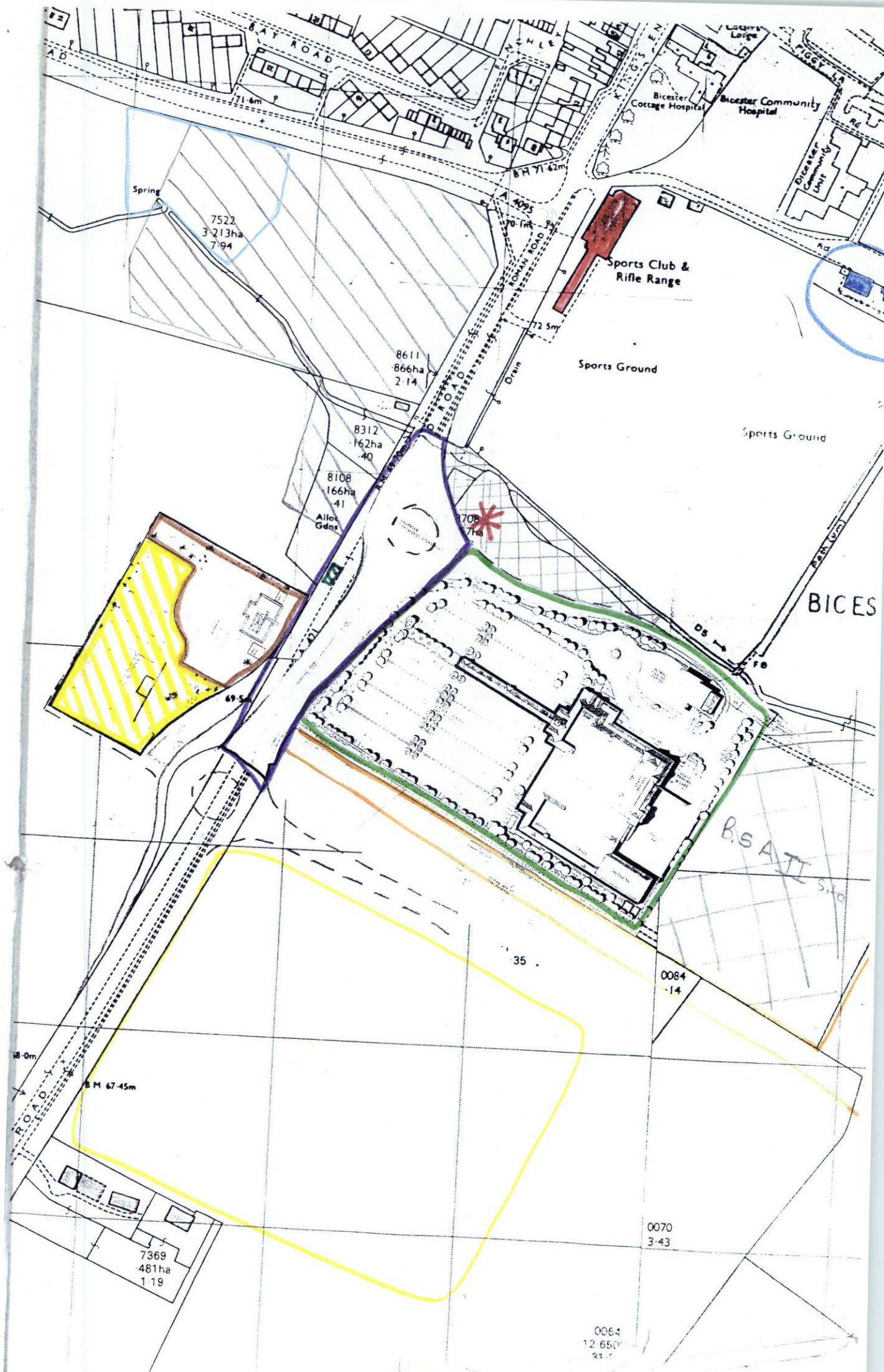
ESTATE
OXFORD ROAD

PLOT SHEET Bic. 7 & 4249
NUMBERS (OLD SHEET Bic. 6)

PLOT NO.	POST NO.	ADDRESS	PLANNING APPLICATIONS
		Community Hospital 	01/11/25/OUT 05/11/23/K
	CONT.		09/01528/REN. 09/01530/REN. 09/01532/REN. 09/1531/REM 09/1533/REM 09/1534/REM 09/1644/REN. 10/01007/F
			94/1200/F. 01/2446/OUT 05/1673/F 95/01517/F
		BICESTER FOOTBALL CLUB	381/73 113/69 4/49 894/59
		Ice. HOCKEY & CRICKET CLUBS	32/72 1073/61 578/58 543/92
		Construction of signal controlled junction 	06/02510/F
		Motorists Restaurant 	* 01/501/89 (1) (2) (3) A14/94 96/1375/DV 95/1381/ANV 01/1920/ANV (1) Pros 45/96 * 08/435/ADV. 08/1234/F 09/1052/F 09/1585/F

Tesco Continued

		Bypass/Roundabout 	360/88 ✓ 99/2090/F 07/2521/ADV
		Grass Modelling + creation of Wetland Habitat 	99/564/F
		EXTENSION TO CEMETERY 	95/1752/F 96/1927/F 10/681/F
		BICESTER VALUE RETAIL 	SEE PINEAPPLE DRIVE
			* 97/1699/F 98/654/F 99/892/AD 00/42/ADV * 479/88 ✓ 501/89 ✓ 502/89 ✓ A6/94 ✓ 614/93.
		Balancing Pond	08/1433/TEL
		Highway Verge 	
		Hotel (outline) 	509/166 429/89 ✓ 430/89 ✓ 255/90 ✓
		40 Petrochemical Lodge	256/90 ✓
		BICESTER BUSINESS PARK 	07/1/SCOP 07/1106/OUT
		B.S.A. II site 	164/46 301/80 564/80 Enf 1183
		(part of Tesco site for warehouses)	152/84 904/89 141/90 584/90 445/85 A22/94 96/619/F 96/620/F
		Elec line 	98/1620/E
		* See Plotting sheets for details of area	



F2

BAY ROAD

Bicester Cottage Hospital
Bicester Community Hospital

Spring
7522
3-213ha
7-94

Sports Club & Rifle Range

Sports Ground

Sports Ground

8611
866ha
2-14

8312
162ha
40

8108
166ha
41
Allos Gdns

708
71a

69-5

BICES

B. S. A. T. I. S. 10

35

0084
-14

18-0m

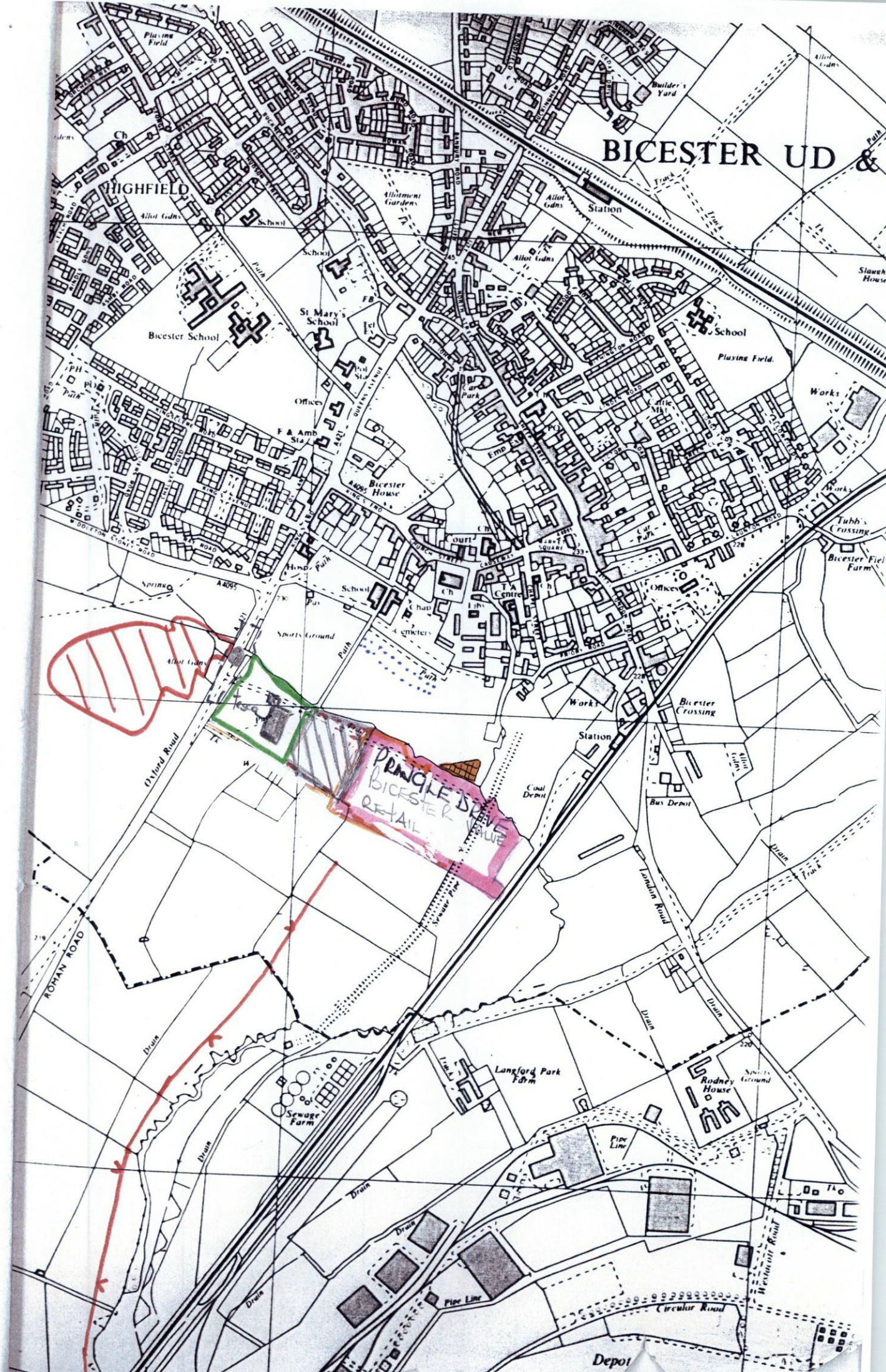
B.M. 67-45m

7369
481ha
1-19

0070
3-43

0064
12 650
31-5

BICESTER UD &



HIGHFIELD

Bicester School

St Mary's School

Bicester House

Sports Ground

PRINGLE DRIVE
BICESTER
RETAIL

Bicester Station

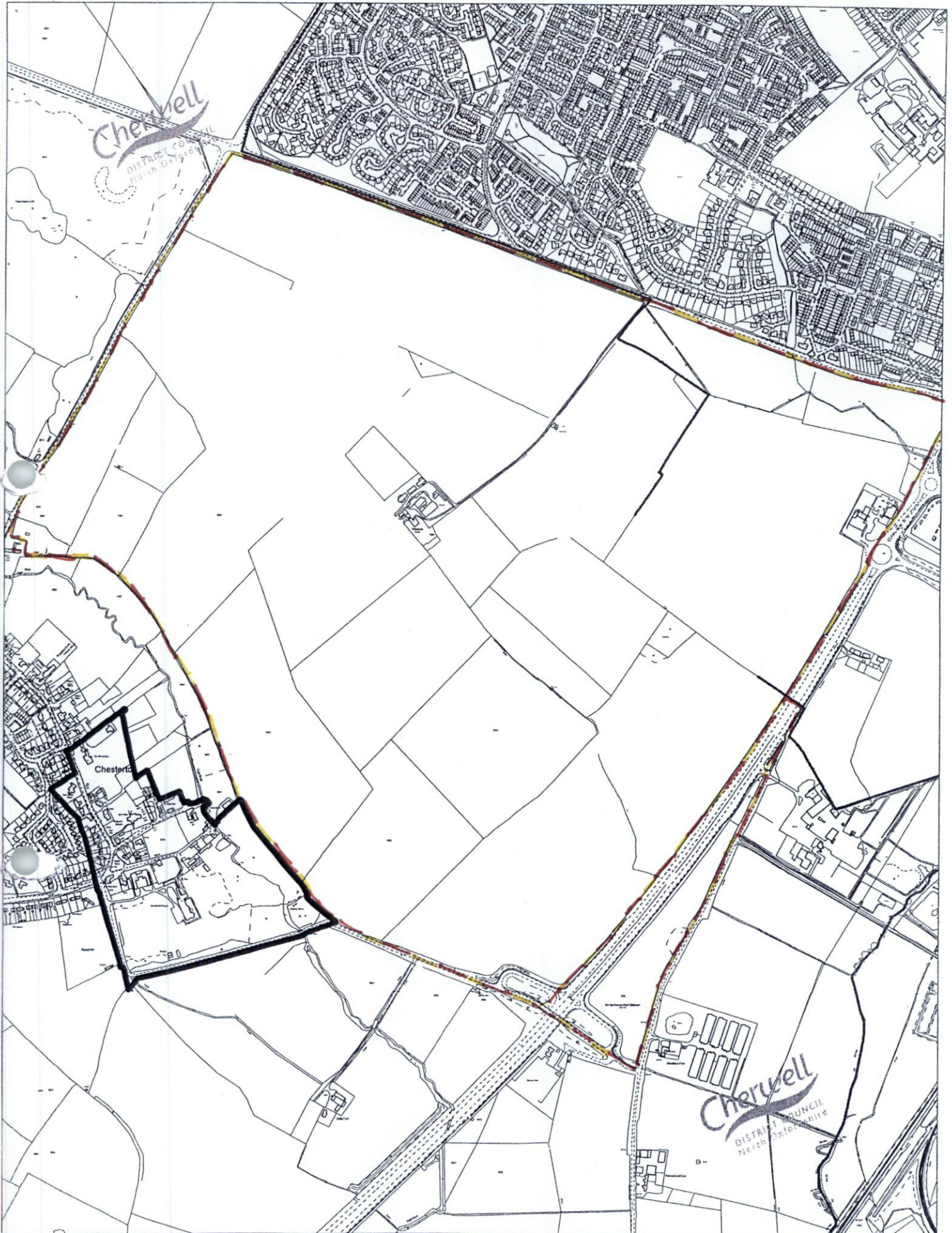
Bus Depot

Coal Depot

Langford Park Farm

Rodney House

Depot



Date: 6/9/2005

Scale: 1:10,000

This copy has been produced specifically for Planning and building purposes only.
NO FURTHER COPIES MAY BE MADE.
Reproduced from the Ordnance Survey mapping with the permission of the Controller of Her Majesty's Stationery Office © Crown Copyright.
Unauthorised reproduction infringes crown copyright and may lead to prosecution or civil proceedings.
Cherwell District Council Licence number LA077518

Cherwell
DISTRICT COUNCIL
North Oxfordshire