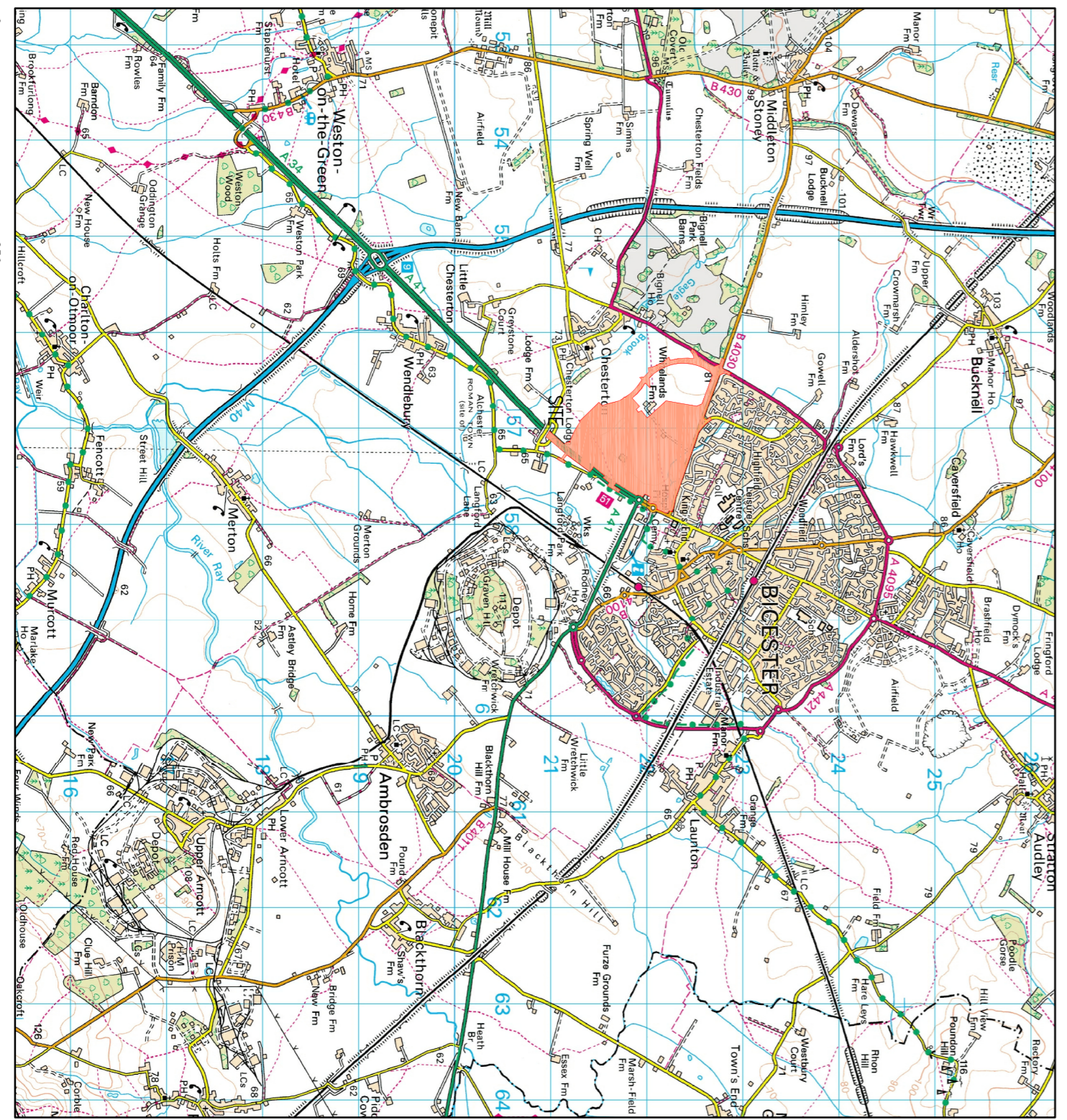
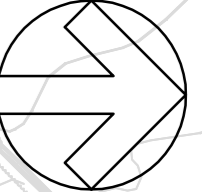
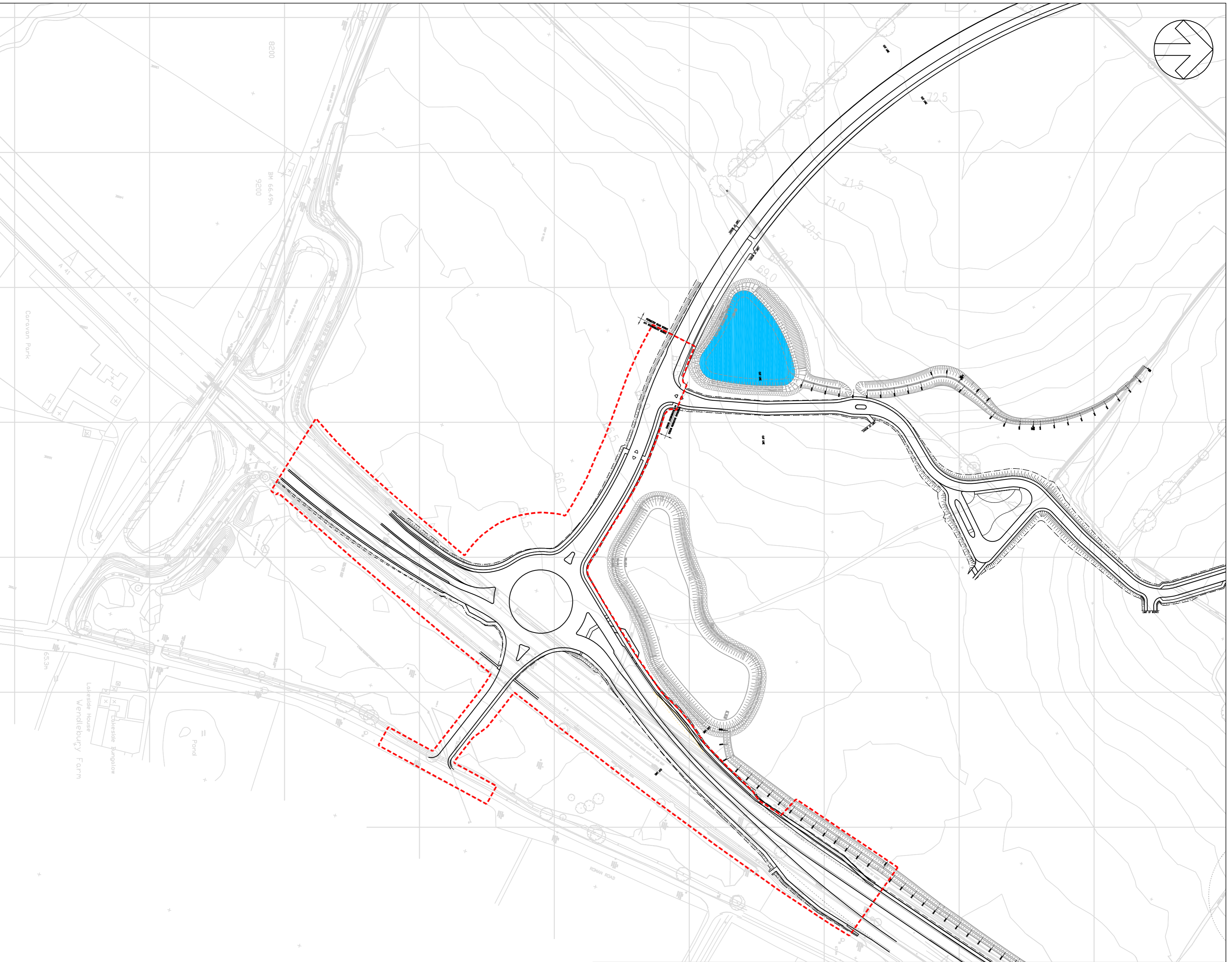


PROCESSED FROM THE ORIGINAL SURVEY MAP WITH THE PERMISSION OF THE CONTROLLER OF HER MAJESTY'S STATIONERY OFFICE. COPYRIGHT RESERVED.



SITE LOCATION PLAN

DO NOT SCALE

- NOTES:
1. ALL DIMENSIONS IN MILLIMETERS UNLESS OTHERWISE STATED.
 2. ALL OUTFALL LEVELS/INVERTS TO BE CONFIRMED PRIOR TO CONSTRUCTION.
 3. ROAD CONSTRUCTION AND SURFACING FINISHES TO 1903/SO/001.

KEY
 - - - - - PLANNING BOUNDARY: AREA = 46947m²



KEY PLAN

REV	DATE	BY	DESCRIPTION	CHK	APP
A	22/12/2008	RJH	FIRST ISSUE	JMS	JAT
B	26/05/09	JH	NEXT B ROUND	JMS	JAT
C	02/09/2009	JH	REV PLAN ACCESS, ROUNDABOUT SIGN REWORKED	JMS	JAT
D	17/09/2009	RJH	REV PLAN ACCESS, ROUNDABOUT SIGN REWORKED	JMS	JAT
E	21/10/2009	RJH	PLANNING BOUNDARY REVISED IN LINE WITH DRAINAGE ANALYSIS, ROUNDABOUT SIGN REWORKED	JAT	JAT
F	18/02/10	JH	CCC COMMENTS INCORPORATED	JAT	JAT

FOR TECHNICAL APPROVAL

Mountbatten House, Basing View, Basingstoke, Hampshire RG21 4HU
 Tel: +44 (0)1256 318800 Fax: +44 (0)1256 318700
<http://www.wspgroup.com>



COUNTRYSIDE PROPERTIES

PROJECT: SOUTH WEST BICESTER
 BICESTER, OXFORDSHIRE

TITLE: A41 ROUNDABOUT
 SECTION 278
 PLANNING BOUNDARY

SCALE @ 1:1250	PREPARED:	APPROVED:
1:1250	JAM	GH
DRAWN BY:	ISSUED DATE:	DATE:
1903-SK-091	RJH	December 08

PROJECT NO: 11011903
 DRAWING NO: 1903/SK/91
 REV: F

© WSP Group plc