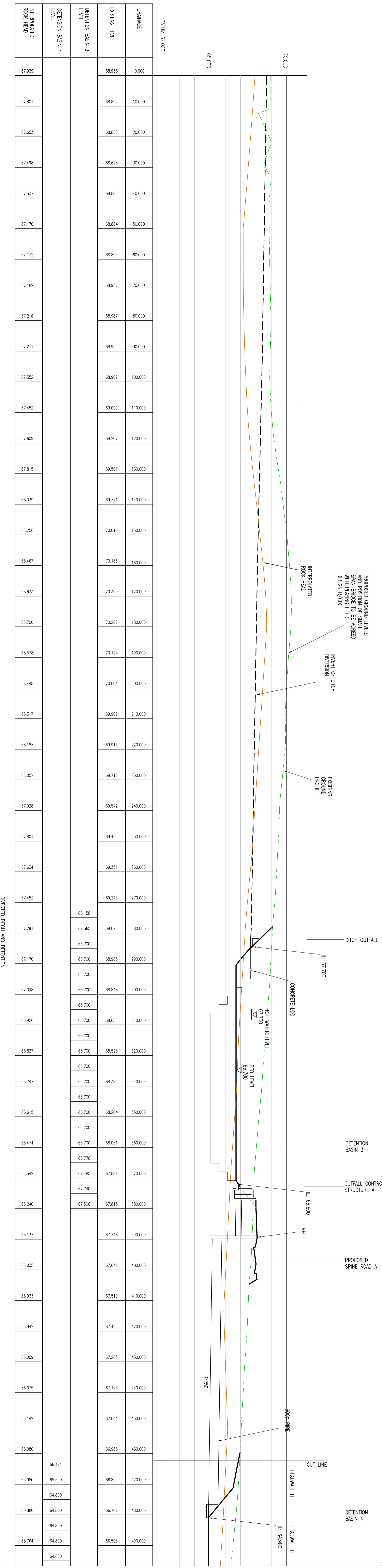
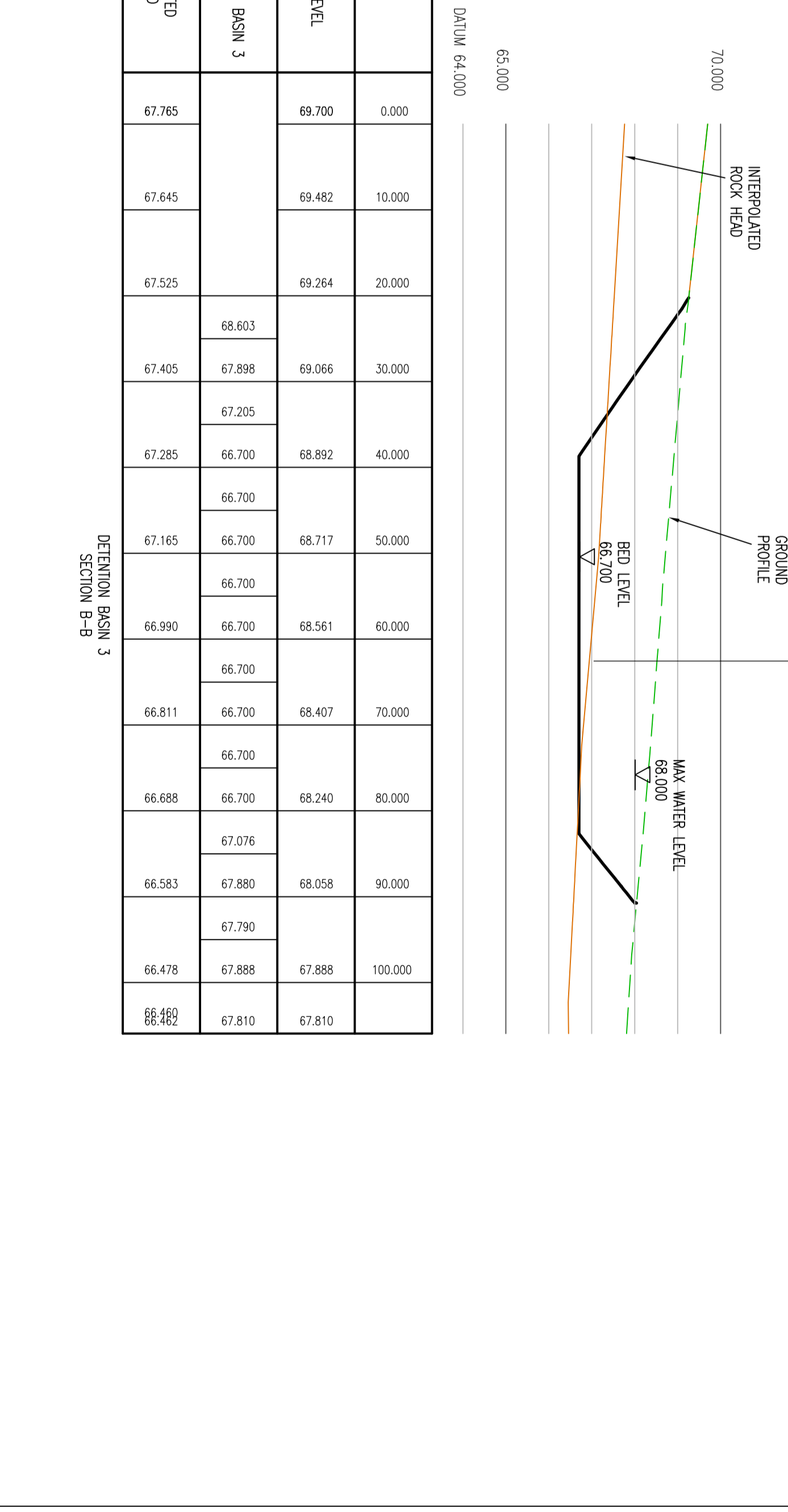


- NOTES
1. ALL DIMENSIONS ARE IN METRES UNLESS OTHERWISE STATED.
  2. SHOWN ALL LEVELS ABOVE DATUM ARE ALSO IN METRES.
  3. PIPES DIMENSIONS ARE IN MILLIMETRES.
  4. THIS DRAWING SHOULD BE READ IN CONJUNCTION WITH ALL OTHER RELEVANT ENGINEERING DETAILS, DRAWINGS & SPECIFICATIONS.
  5. PROPOS TO CONSTRUCTION WORKS COMPLETION ON SITE THE LOCATION OF ALL EXISTING SERVICES ARE TO BE CHECKED AND THEN LOCATED (UNWIND).
  6. THE LOCATION OF ANY SERVICES SHOWN ON THIS DRAWING ARE INDICATIVE ONLY. IT WILL BE THE RESPONSIBILITY OF THE APPLICANT TO VERIFY THE LOCATION AND DEPTH OF ALL SERVICES PRIOR TO COMMENCING ANY CONSTRUCTION.
  7. ANY EXISTING/PROPOSED WORKS REQUIRED ARE TO BE COMPLETED IN ADVANCE OF THE PROPOSED WORKS AND IN ACCORDANCE WITH THE RELEVANT STATUTORY REQUIREMENTS.
  8. MANHOLES CORRESPONDING APPROXIMATE CHANGES ARE TO BE 1500MM DEEP NON-DRAINING AND COVER DIA10 TO BE 600MM. ALL PIPES SHALL BE Laid STRAIGHT TO SLOPE WITH OUTGOING PIPES UNLESS OTHERWISE STATED.
  9. CLASS 5 BED A, SHOWN TO BE USED WHERE COVER TO BE 750MM OR GREATER THAN 1200 IN HEIGHT, OR 600MM IN DEPTH FOR 1500MM DIA. THE PROPOSED WORKS SHALL BE IN ACCORDANCE WITH THE RELEVANT STATUTORY REQUIREMENTS.
  10. ALL WORKS ARE TO BE CARRIED OUT IN ACCORDANCE WITH THE RELEVANT STATUTORY REQUIREMENTS.
  11. ALL BINS SIZES TO BE MAXIMUM GRABBER OF 1/6.
  12. STRENGTH LINE INTERPOLATED ROCK HEAD IS INDICATIVE ONLY AND SHALL NOT BE USED FOR COSTING.
  13. FLOOR AND BRICK WORKING SHALL BE TO BE PLACED TO BE ASSESSED TRANSPARENTLY ACROSS CHANNEL, PERMITS TO BE ASSIGNED ON SITE WITH THE EXISTING AND PROPOSED WORKS TO BE PROTECTED WITH COURSEWORK BEING TO BE TRANSFERRED TO DIVERTED CHANNEL BED.

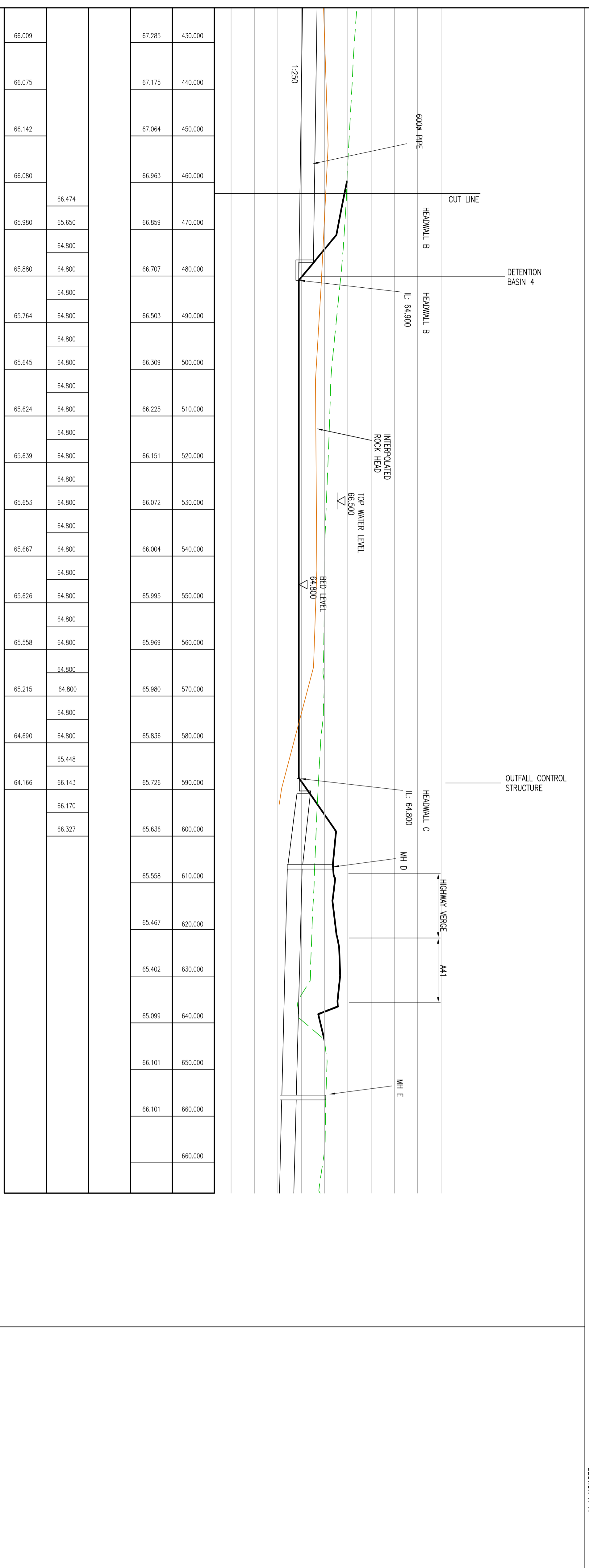
DIVERTED DITCH AND DETENTION BASINS (CONTINUED) SECTION M-A



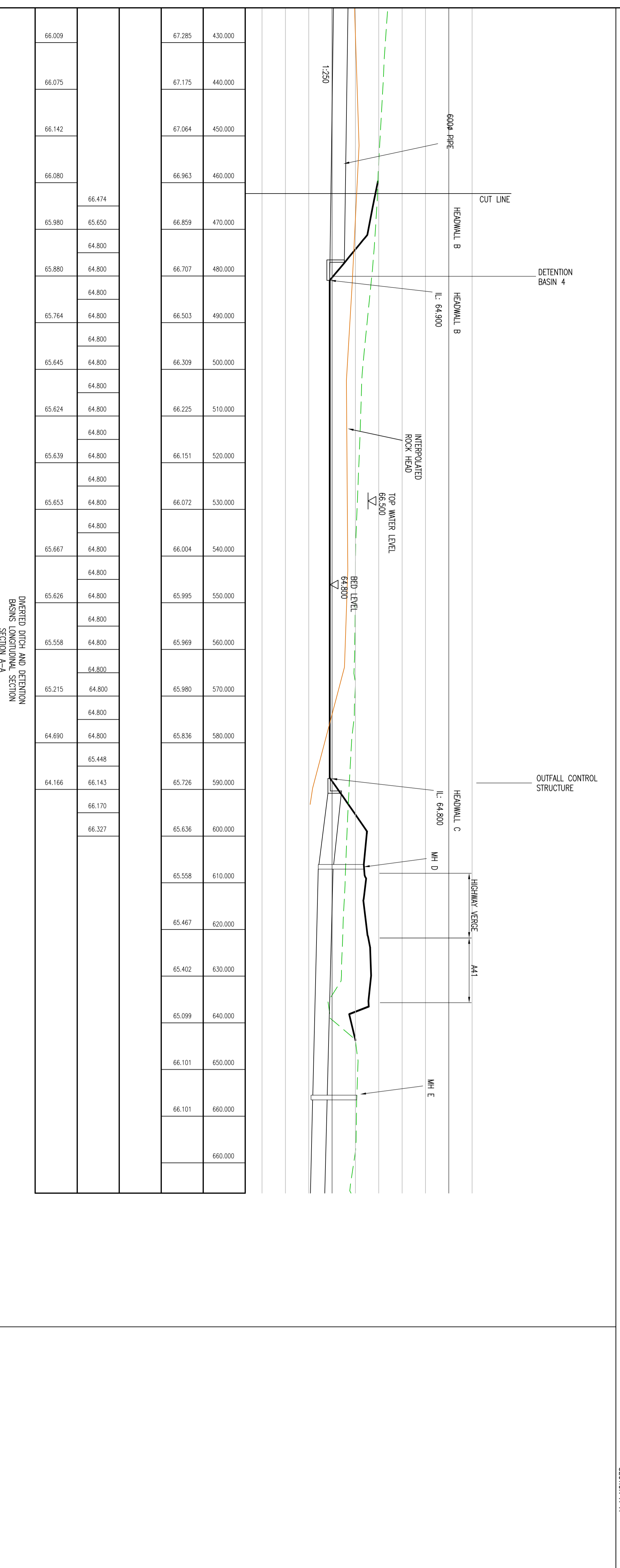
DIVERTED DITCH AND DETENTION BASINS (CONTINUED) SECTION M-B



CHANGING	EXISTING LEVEL	INTERPOLATED ROCK HEAD
66.000	66.000	66.000
66.100	66.100	66.100
66.200	66.200	66.200
66.300	66.300	66.300
66.400	66.400	66.400
66.500	66.500	66.500
66.600	66.600	66.600
66.700	66.700	66.700
66.800	66.800	66.800
66.900	66.900	66.900
67.000	67.000	67.000
67.100	67.100	67.100
67.200	67.200	67.200
67.300	67.300	67.300
67.400	67.400	67.400
67.500	67.500	67.500
67.600	67.600	67.600
67.700	67.700	67.700
67.800	67.800	67.800
67.900	67.900	67.900
68.000	68.000	68.000
68.100	68.100	68.100
68.200	68.200	68.200
68.300	68.300	68.300
68.400	68.400	68.400
68.500	68.500	68.500
68.600	68.600	68.600
68.700	68.700	68.700
68.800	68.800	68.800
68.900	68.900	68.900
69.000	69.000	69.000
69.100	69.100	69.100
69.200	69.200	69.200
69.300	69.300	69.300
69.400	69.400	69.400
69.500	69.500	69.500
69.600	69.600	69.600
69.700	69.700	69.700
69.800	69.800	69.800
69.900	69.900	69.900
70.000	70.000	70.000



DIVERTED DITCH AND DETENTION BASINS (CONTINUED) SECTION M-A



NO.	DATE	BY	DESCRIPTION	CHK	APP
1	15/11/2016	MM	ISSUED FOR TENDER	MM	MM
2	15/11/2016	MM	REVISIONS	MM	MM
3	15/11/2016	MM	REVISIONS	MM	MM
4	15/11/2016	MM	REVISIONS	MM	MM

**PLANNING APPLICATION**

**WSP**  
WSP Group plc  
11011903  
19030016  
B

11011903  
19030016  
B