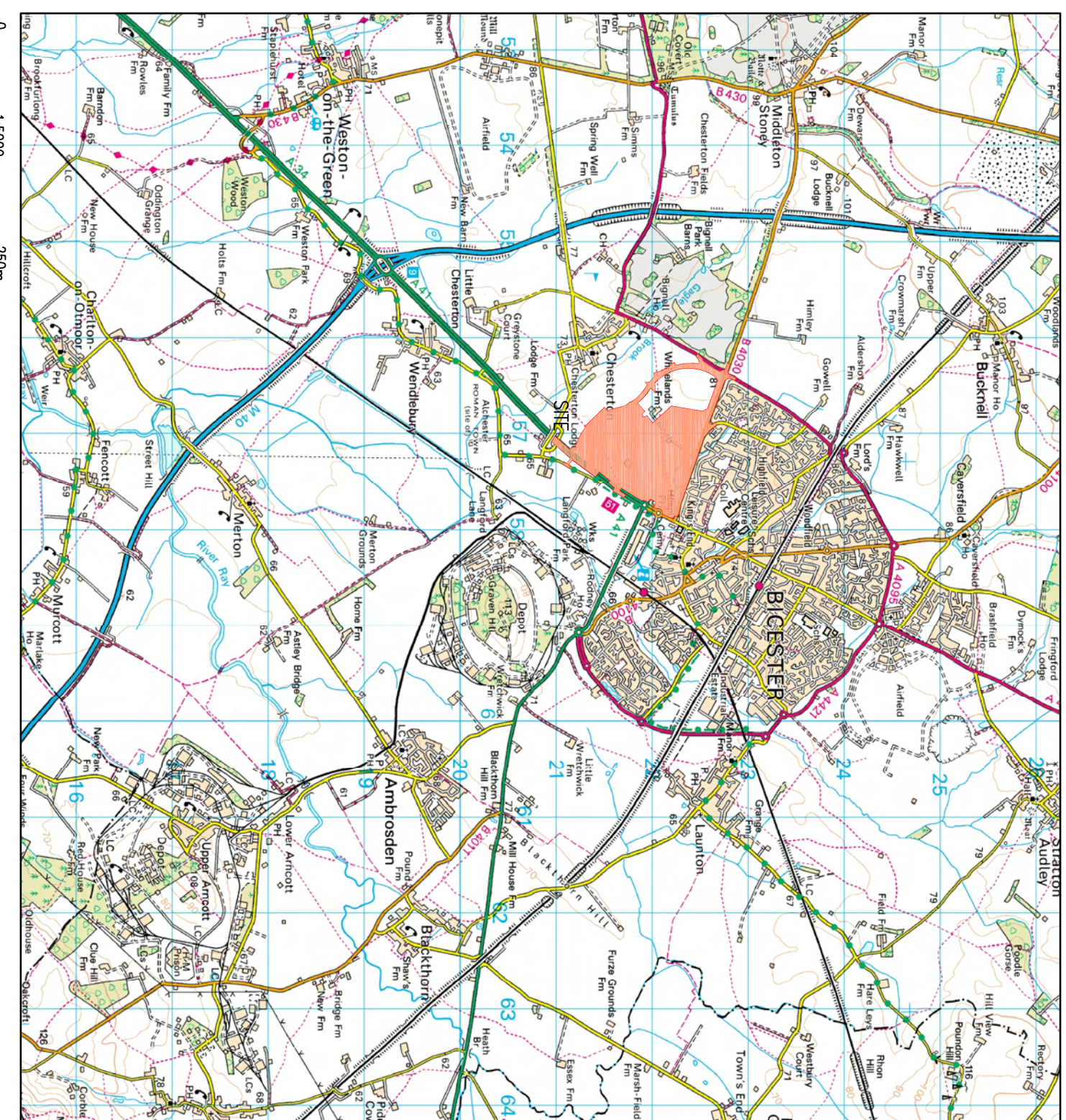
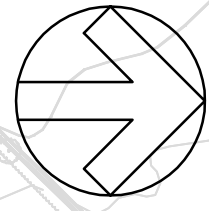
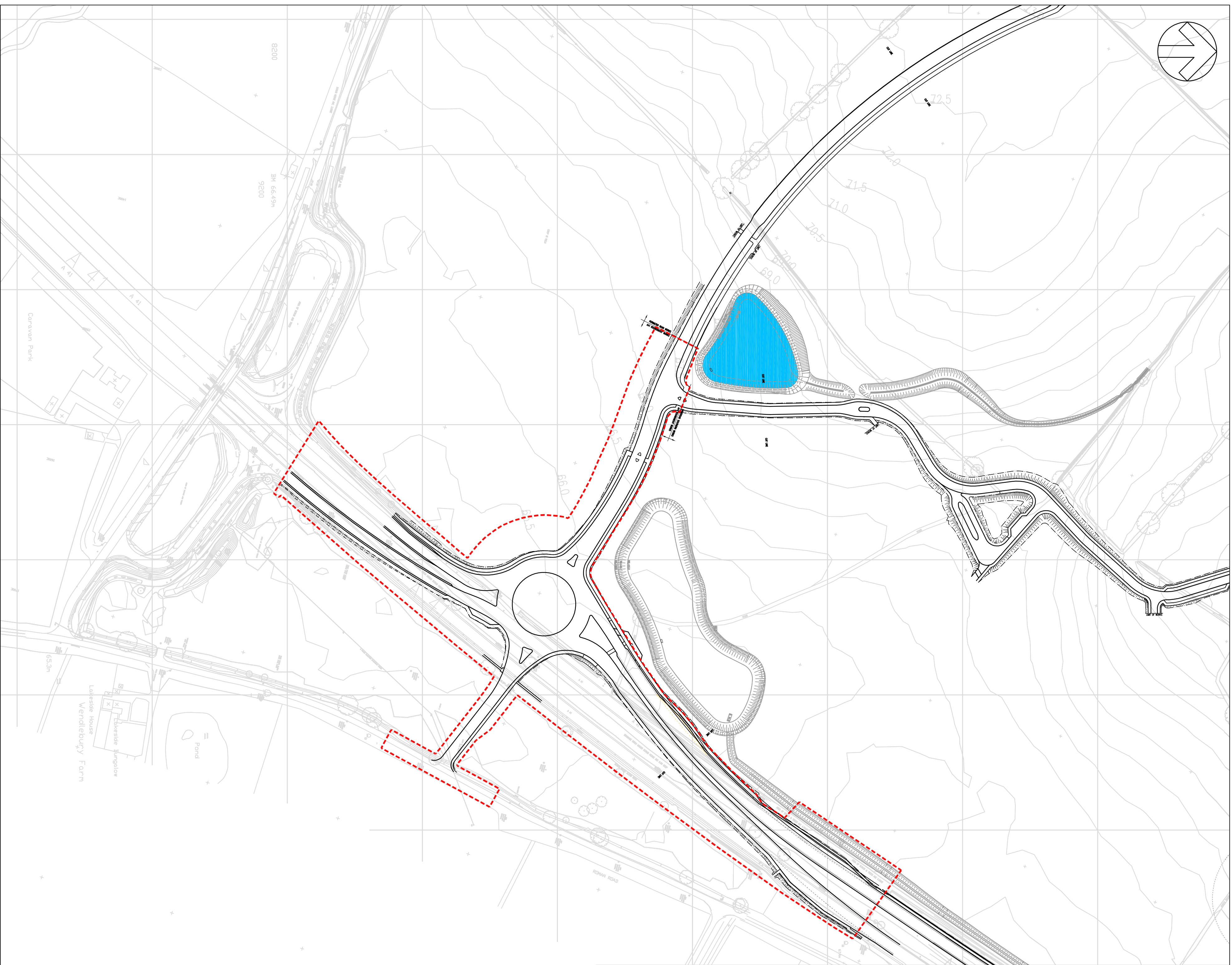


PROTECTED FROM THE GRABING OF THIS DRAWING BY ANY OTHER PERSON WITHOUT THE WRITTEN PERMISSION OF THE CONTROLLER OF HER MAJESTY'S STATIONERY OFFICE. COPYRIGHT RESERVED.



SITE LOCATION PLAN



KEY PLAN

- NOTES:
1. ALL DIMENSIONS IN MILLIMETERS UNLESS OTHERWISE STATED.
  2. ALL OUTFALL LEVELS/INVERTS TO BE CONFIRMED PRIOR TO CONSTRUCTION.
  3. ROAD CONSTRUCTION AND SURFACING FINISHES TO 1903/SO/001.

KEY  
 - - - - - PLANNING BOUNDARY: AREA = 46947m<sup>2</sup>

DO NOT SCALE

REV	DATE	BY	DESCRIPTION	CHK	APP
E	21/10/2009	RUJ	PLANNING BOUNDARY REVISED IN LINE WITH PLANNING APPLICATION'S SANCTIONS REQUIREMENTS	JAM	JAM
D	17/09/2009	RUJ	REV PLAN ACCESSIBLE ROUNDABOUT SIGN REVISIONS	JAM	JAM
C	05/09/2009	JAM	REVISED BOUNDARY AND TITLE	JAM	JAM
B	26/05/09	JAM	NEST B ROUND	JAM	JAM
A	22/12/2008	RUJ	FIRST ISSUE	JAM	JAM

FOR CLIENT APPROVAL

  
 Moultonhouse House, Basing View, Basingstoke, Hampshire RG21 4HU  
 Tel: +44 (0)1256 318800 Fax: +44 (0)1256 318700  
<http://www.wspgroup.com>

COUNTRYSIDE PROPERTIES

PROJECT:	SOUTH WEST BICESTER BICESTER, OXFORDSHIRE	
TITLE:	A41 ROUNDABOUT SECTION 278 PLANNING BOUNDARY	
SCALE @ 1:1250	DESIGNED BY: JAM	APPROVED BY: GH
DRAWN BY: ISSA/SS/AMK	RUJ	DATE: December 08

PROJECT NO:	11011903	DRAWING NO:	1903/SK/91	REV:	E
© WSP Group plc					