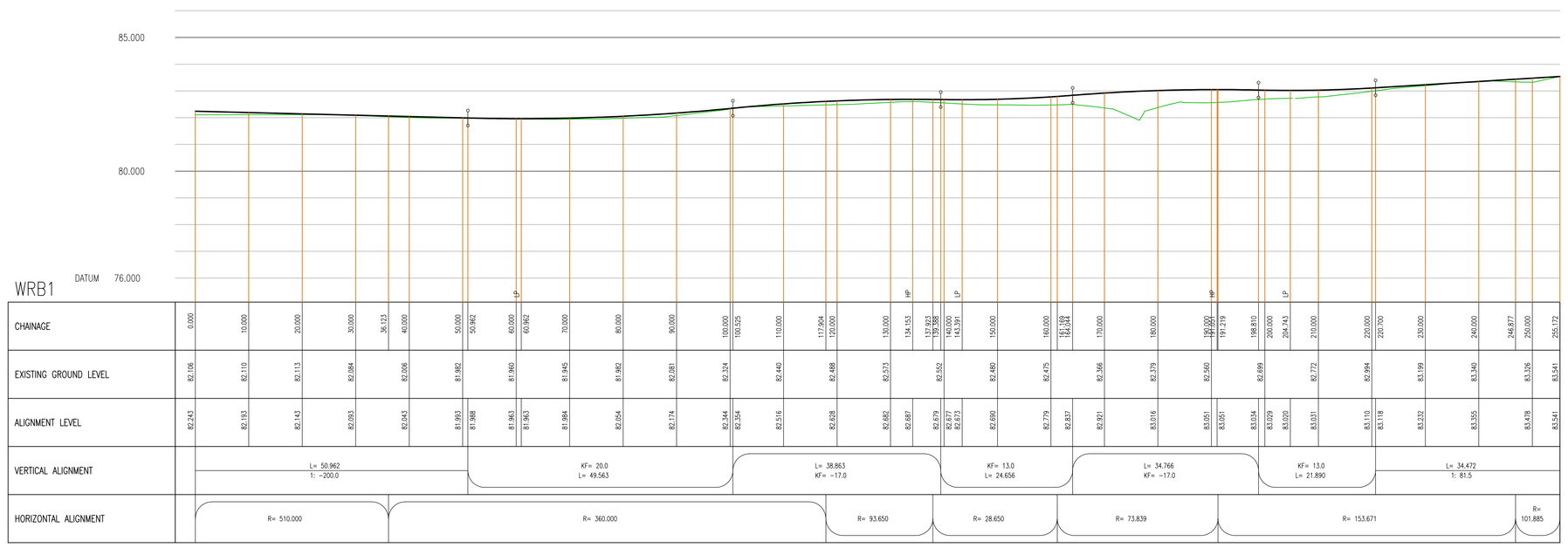

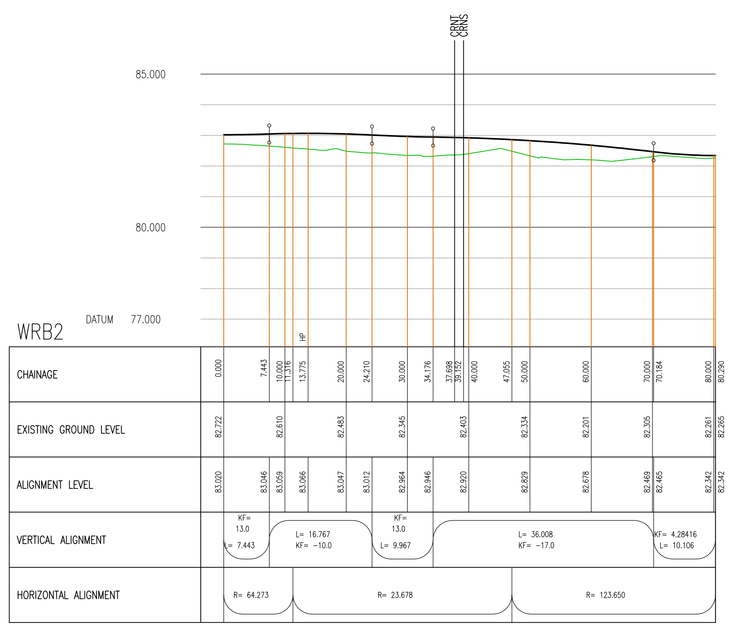

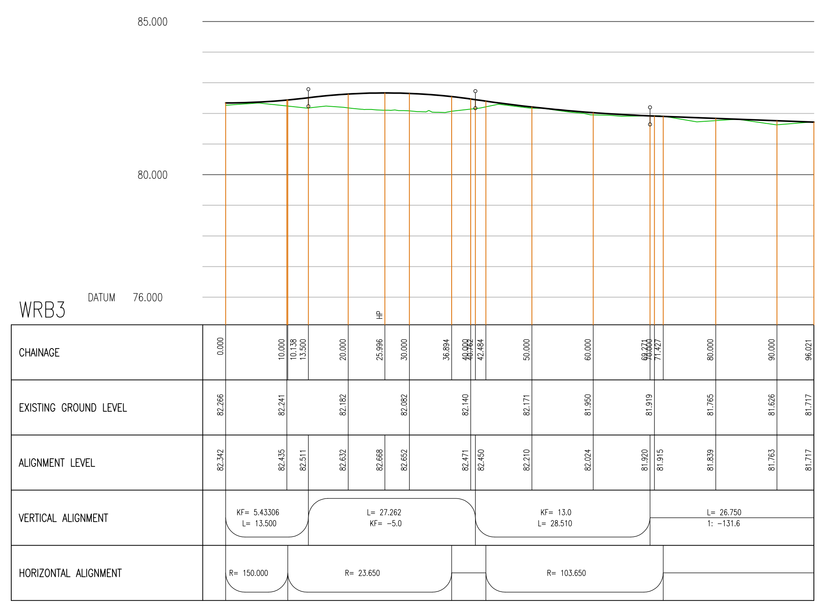

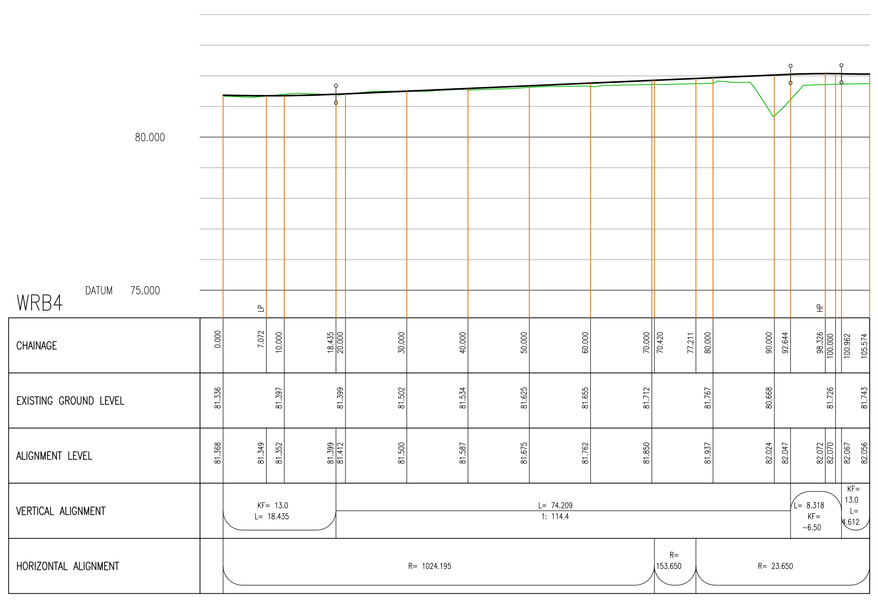

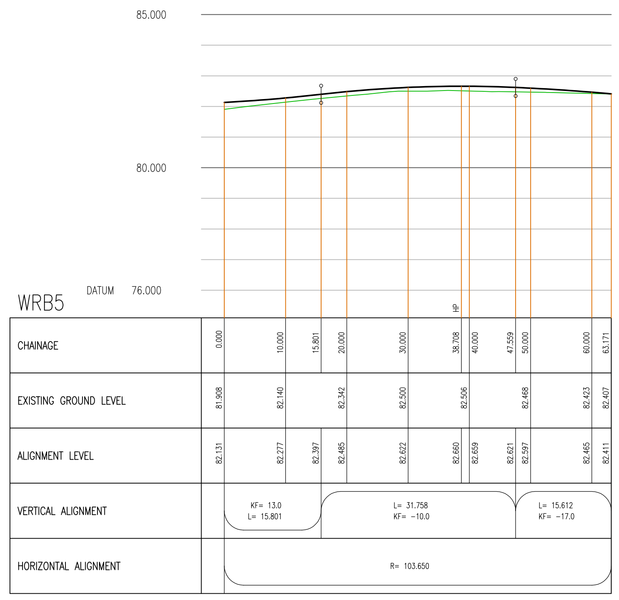

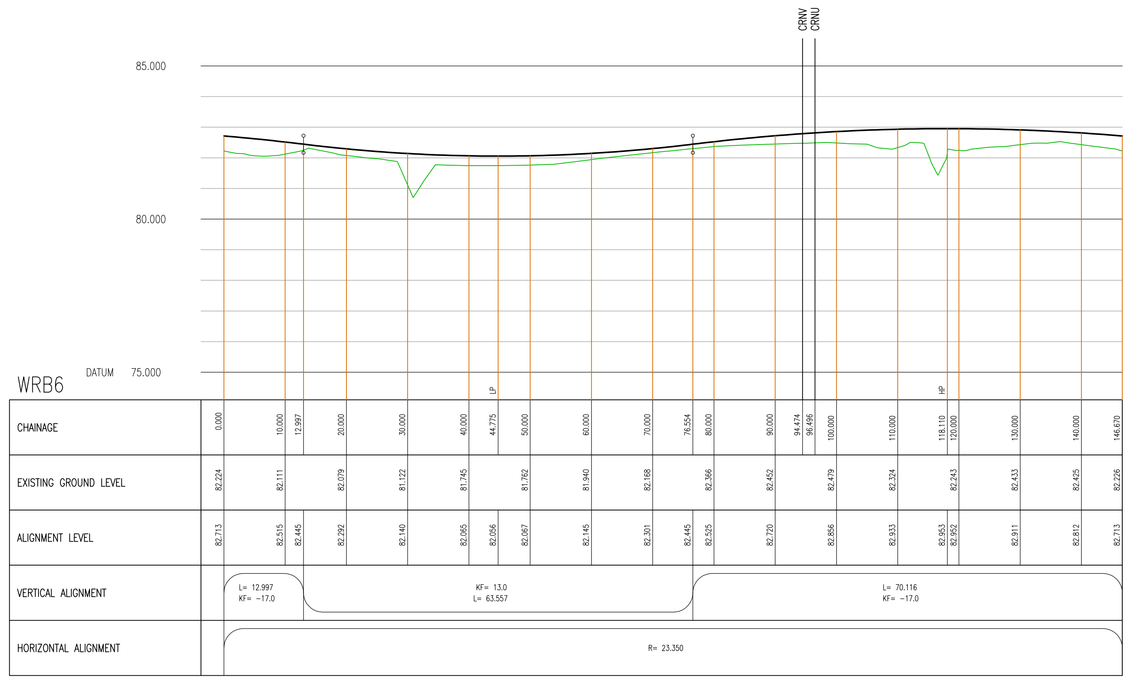

DO NOT SCALE

NOTES

1. THIS DRAWING SHOULD BE READ IN CONJUNCTION WITH ALL OTHER RELEVANT ENGINEERING DETAILS, DRAWINGS & SPECIFICATIONS.
2. ALL DIMENSIONS ARE IN METRES UNLESS OTHERWISE STATED, SIMILARLY ALL LEVELS ABOVE DATUM ARE ALSO IN METRES.
3. PRIOR TO THE COMMENCEMENT OF CONSTRUCTION WORKS, EXISTING LEVELS AND DIMENSIONS ARE TO BE CHECKED AND CONFIRMED ON SITE.

   ANY DISCREPANCIES SHOULD BE REPORTED TO THE ARCHITECT/ENGINEER IMMEDIATELY SO THAT CLARIFICATION CAN BE SOUGHT PRIOR TO THE COMMENCEMENT OF WORK.

REV	DATE	BY	DESCRIPTION	CHK	APD
A	03/03/09	DP	FIRST ISSUE	JMM	GH

DRAWING STATUS: FOR TECHNICAL APPROVAL

WSP
Mountbatten House, Basing View, Basingstoke, Hampshire RG21 4HJ
Tel: +44 (0)1256 318800 Fax: +44 (0)1256 318700
http://www.wspgroup.com

CLIENT: COUNTRYSIDE PROPERTIES

ARCHITECT:

PROJECT: SOUTH WEST BICESTER
BICESTER, OXFORDSHIRE

TITLE: HOWES LANE ROUNDABOUT
CHAINAGE 0 - 1527m
LONGITUDINAL SECTION

SCALE @ A0:	CHECKED:	APPROVED:
1:500	JAM	GH
CAD FILE: 1903-RP-026	DESIGN/DRAWN: DP	DATE: February 2009
PROJECT No: 11011903	DRAWING No: 1903/RP/026	REV: A

© WSP Group plc

N:\Bicester New Town\DRAWINGS\AUTOCAD\RP Road and Paving Levels, Sections\1903-RP-026.dwg 19/08/2009 10:27:31 Postle, David