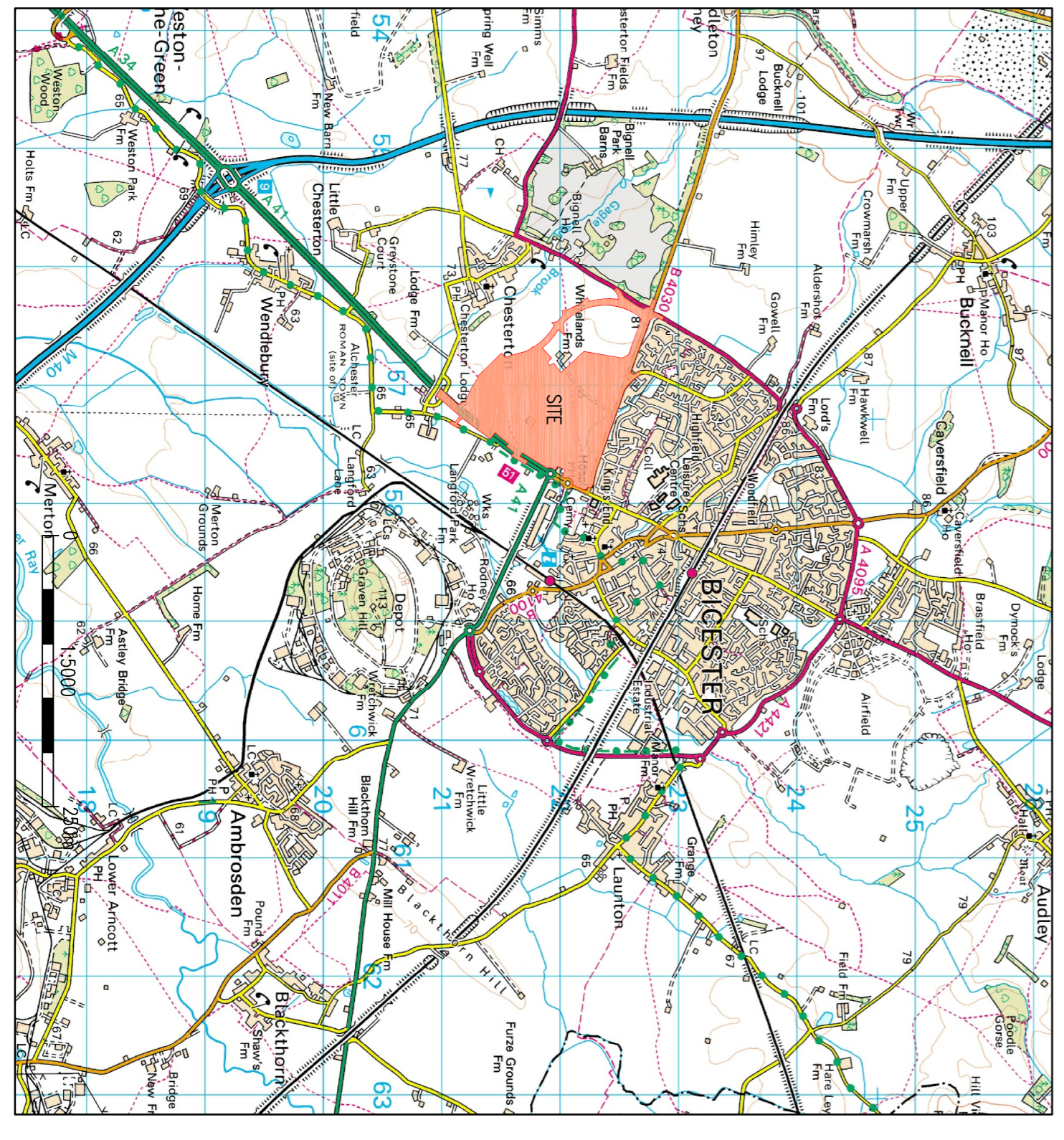

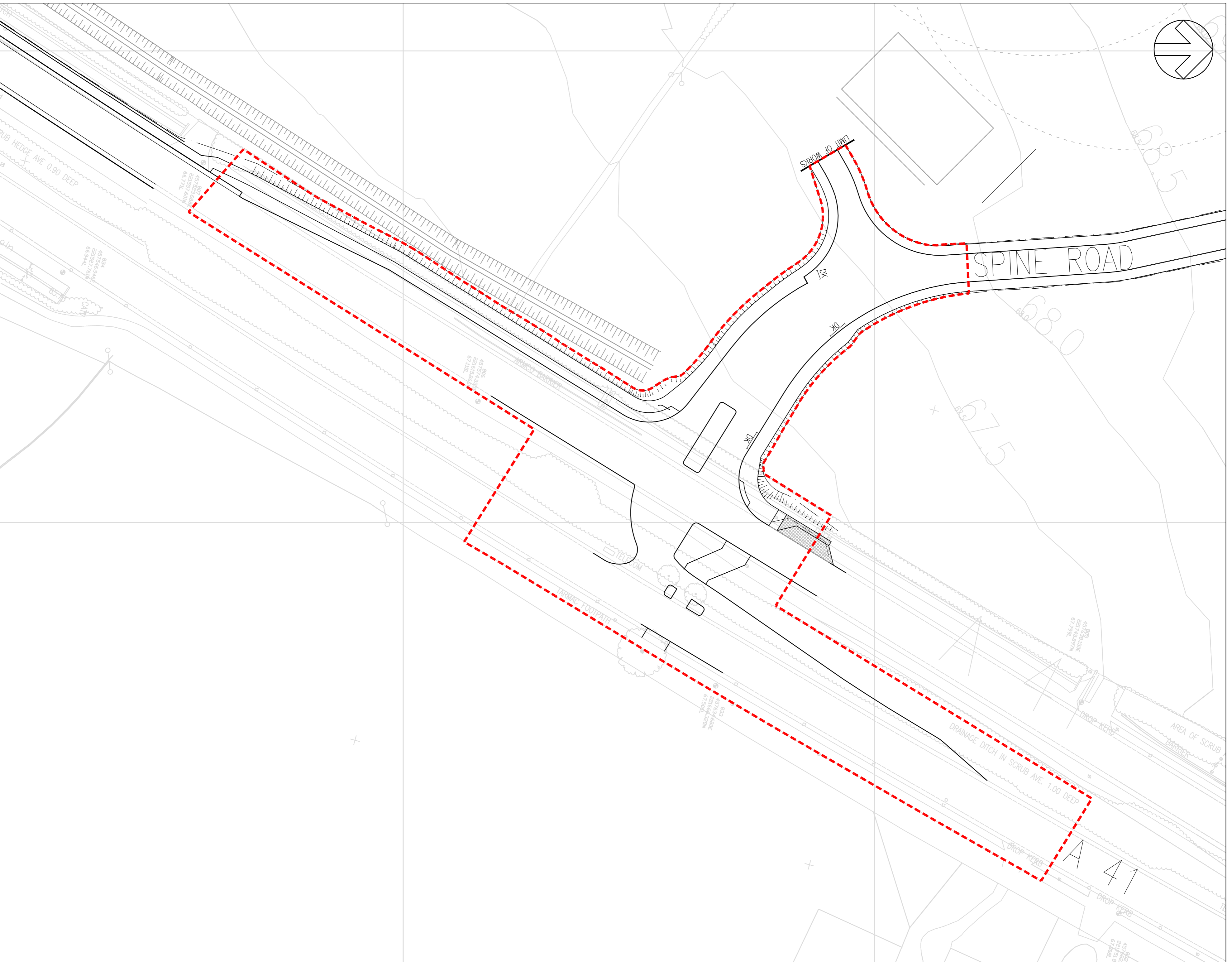


PROTECTED FROM THE GRABBING OF THE CONTROLLER OF HER MAJESTY'S CUSTOMS AND EXCISE UNDER SECTION 170(1)(B) OF THE COPYRIGHT ACT 1988. COPYRIGHT RESERVED.



SITE LOCATION PLAN

DO NOT SCALE

- NOTES:
1. ALL DIMENSIONS IN MILLIMETERS UNLESS OTHERWISE STATED.
 2. ALL OUTFALL LEVELS/INVERTS TO BE CONFIRMED PRIOR TO CONSTRUCTION.
 3. ROAD CONSTRUCTION AND SURFACING FINISHES TO 1903/SO/001.
- KEY
- - - - - PLANNING BOUNDARY: AREA = 7727m²



KEY PLAN

REV	DATE	BY	DESCRIPTION	CHK	APP
A	28/05/09	JH	FIRST ISSUE	JMS	JPT

FOR CLIENT APPROVAL



 WSP

Mountbatten House, Basing View, Basingstoke, Hampshire RG21 4HU
 Tel: +44 (0)1256 318800 Fax: +44 (0)1256 318700
<http://www.wspgroup.com>

COUNTRYSIDE PROPERTIES

PROJECT:	SOUTH WEST BICESTER BICESTER OXFORDSHIRE	
TITLE:	A41 SIGNALISED JUNCTION SECTION 278 PLANNING BOUNDARY	
SCALE @ 1:500	DRAWN BY: JAM	APPROVED BY: GH
DATE: 1903-SK-099	ISSUED BY: JH	LATE: May/09

PROJECT NO:	11011903	DRAWING NO:	1903/SK/99	REV:	A
© WSP Group plc					