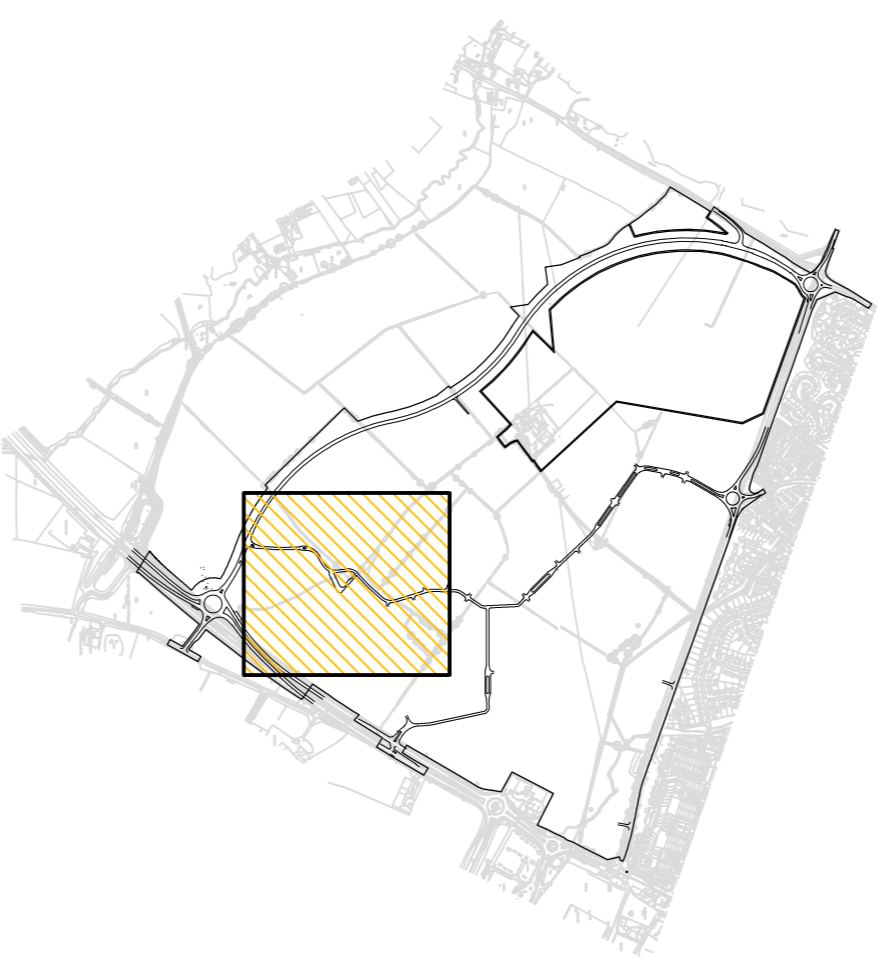
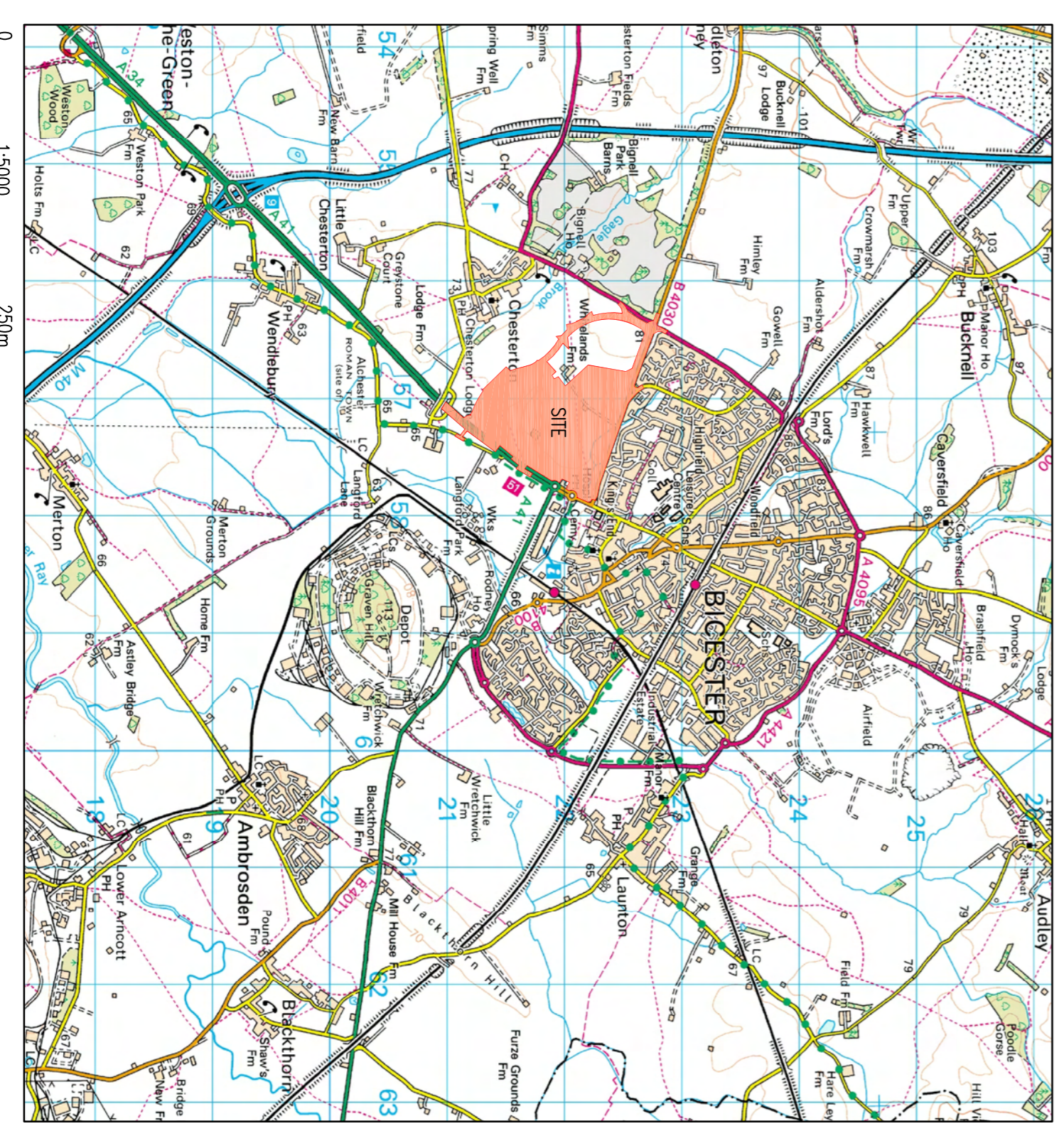
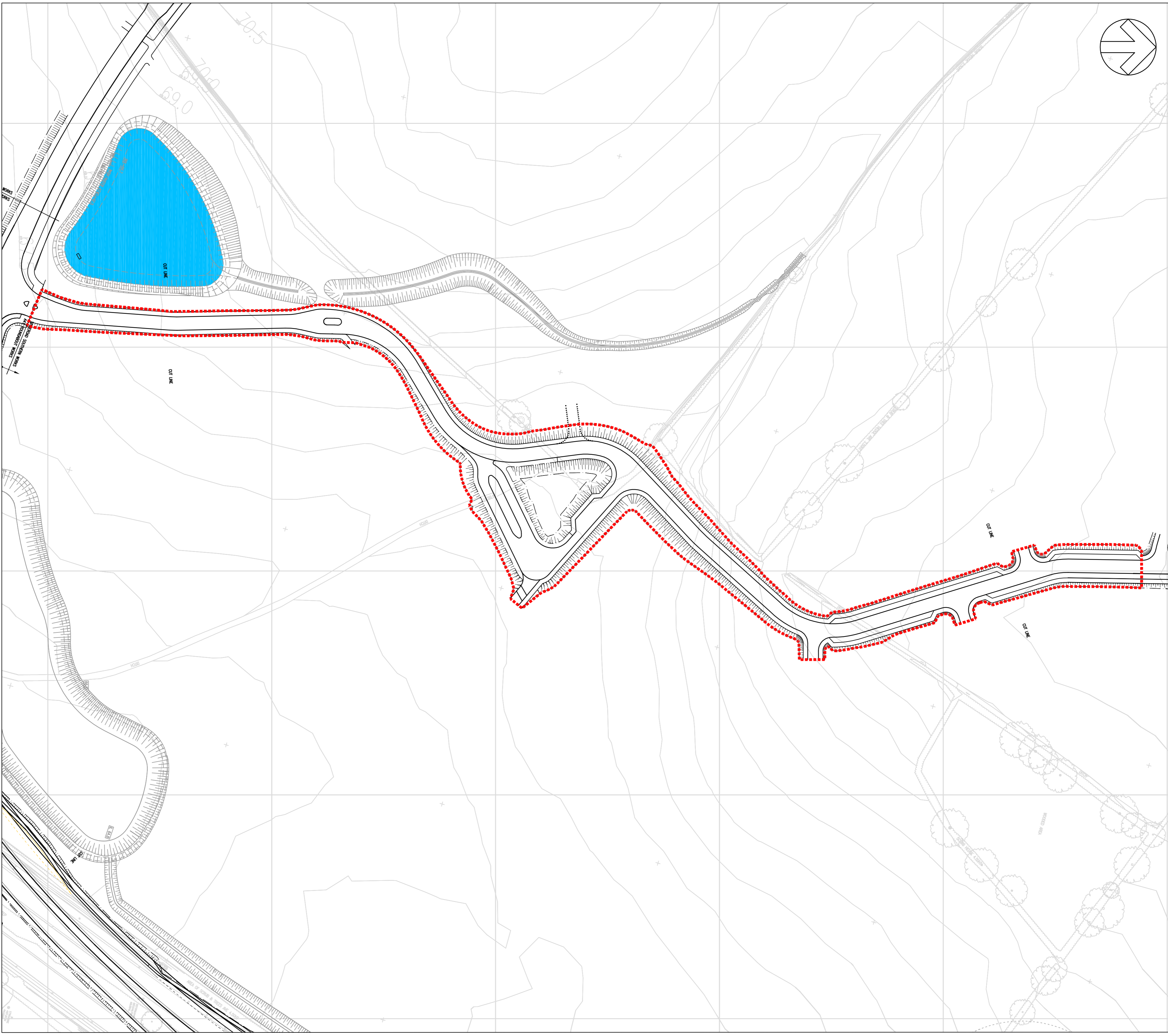


PROTECTED FROM THE GRABBING OF THE CONTROLLER OF HER MAJESTY'S CUSTOMS AND EXCISE UNDER SECTION 170(1)(b) OF THE COPYRIGHT ACT 1988. COPYRIGHT RESERVED.



KEY PLAN

DO NOT SCALE

- NOTES:
1. ALL DIMENSIONS IN MILLIMETERS UNLESS OTHERWISE STATED.
 2. ALL OUTFALL LEVELS/INVERTS TO BE CONFIRMED PRIOR TO CONSTRUCTION.
 3. ROAD CONSTRUCTION AND SURFACING FINISHES TO 1903/SO/001.
- KEY
- - - - - PLANNING BOUNDARY: AREA = 11840m²

REV	DATE	BY	DESCRIPTION	CHK	APP
C	17/09/2009	RAJ	KEY PLAN ADJUSTED	JAM	GH
B	02/09/2009	JH	REQUEST BOUNDARY	JAM	GH
A	29/05/09	JH	FIRST ISSUE	JAM	GH

FOR CLIENT APPROVAL

Mountbatten House, Basin View, Basingstoke, Hampshire RG21 4HU
 Tel: +44 (0)1256 318800 Fax: +44 (0)1256 318700
<http://www.wspgroup.com>



COUNTRYSIDE PROPERTIES

PROJECT: SOUTH WEST BICESTER
 BICESTER, OXFORDSHIRE

TITLE: SPINE ROAD SOUTHERN SECTION
 SECTION 38
 PLANNING BOUNDARY

SCALE @ 1:1000	DRAWN BY	CHECKED BY	APPROVED BY
1:1000	JAM	JAM	GH
DATE	ISSUED/REVISED	DATE	
1903-SK-100	JH	May 09	

PROJECT NO.	DRAWING NO.	REV.
11011903	1903/SK/100	C

© WSP Group plc