


MSR1
DATE: 7/2/00

CHANGE	EXISTING GROUND LEVEL	ADJUSTMENT LEVEL	HORIZONTAL ALIGNMENT
0.000	77.859	77.829	
10.000	77.764	77.801	L= 25.539 R= -71.0
20.000	77.856	77.615	
30.000	77.239	77.428	
40.000	77.065	77.320	
49.102	77.064	77.288	
50.000	77.286	77.286	
60.000	77.153	77.333	
70.000	77.267	77.456	
77.875	77.661	77.662	
80.000	77.304	77.661	
90.000	77.372	77.828	
100.000	77.383	77.946	
110.000	77.500	78.005	
115.040	78.012	78.012	
120.000	77.779	78.005	
130.000	77.862	77.947	
131.875	77.859	77.929	

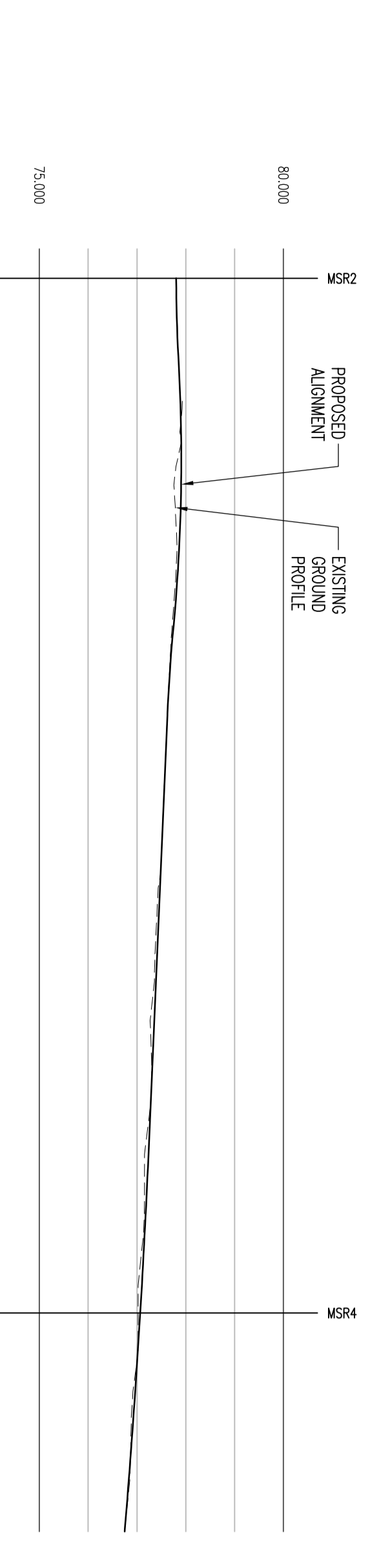
LONGSECTION MSR1 - MIDDLETON STONEY ROUNDABOUT
(SEE 1903/RP/022 FOR SECTION LOCATIONS)



MSR2
DATE: 7/2/00

CHANGE	EXISTING GROUND LEVEL	ADJUSTMENT LEVEL	HORIZONTAL ALIGNMENT
0.000	79.770	79.770	
10.000	79.682	79.733	
20.000	79.600	79.679	
23.834	79.561	79.609	
30.000	79.561	79.521	
40.000	79.508	79.521	
50.000	79.367	79.417	
58.004	79.265	79.309	
60.000	79.297	79.297	
70.000	79.146	79.189	
80.000	79.032	79.041	
90.000	78.891	78.914	
100.000	78.765	78.786	
110.000	78.606	78.659	
118.958	78.407	78.531	
120.000	78.153	78.404	
130.000	78.153	78.404	
140.000	78.020	78.276	
147.257	77.960	78.149	
150.000	77.960	78.149	
160.000	77.732	78.021	
163.102	77.882	77.882	
170.000	77.601	77.920	
174.580	77.908	77.908	
180.000	77.549	77.925	
184.044	77.958	77.958	
189.979	77.688	78.003	
194.559	78.015	78.015	
200.000	77.970	77.999	
209.454	77.949	77.903	
210.000	77.880	77.880	
220.000	77.803	77.803	
222.589	77.816	77.816	
227.719	77.828	77.828	
230.000	77.828	77.828	
240.000	77.882	77.882	
245.917	77.920	77.920	
248.678	77.920	77.920	

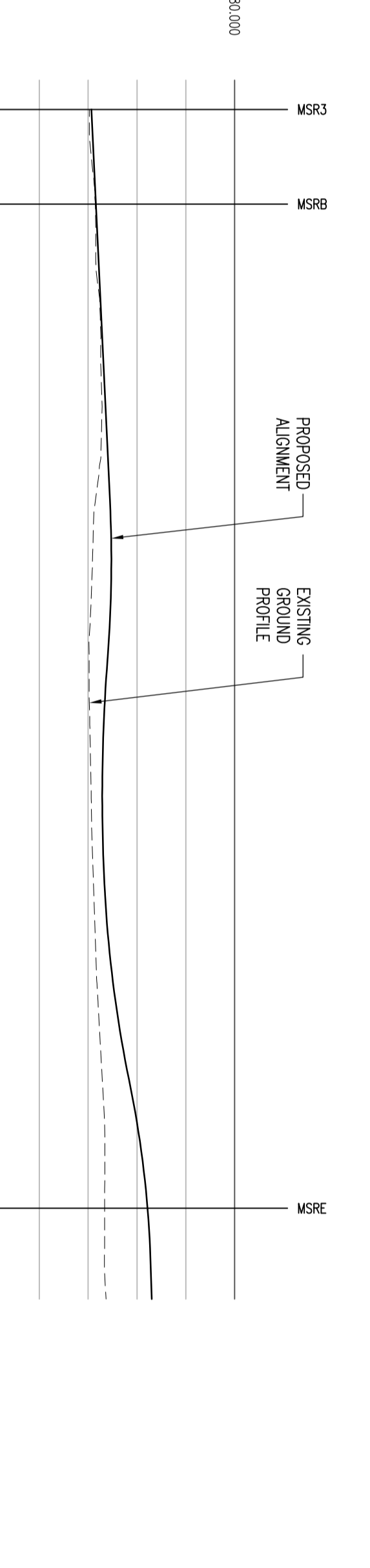
LONGSECTION MSR2 - MIDDLETON STONEY ROUNDABOUT
(SEE 1903/RP/022 FOR SECTION LOCATIONS)



MSR3
DATE: 7/2/00

CHANGE	EXISTING GROUND LEVEL	ADJUSTMENT LEVEL	HORIZONTAL ALIGNMENT
0.000	8.888	10.000	
10.000	18.064	18.064	
15.032	18.033	18.033	
20.000	19.012	19.012	
30.000	35.569	35.569	
40.000	40.725	40.725	
44.716	44.716	44.716	
50.000	77.578	77.578	
60.000	77.492	77.492	
70.000	77.363	77.405	
80.000	77.299	77.319	
90.000	88.952	77.242	
90.000	90.000	77.233	
100.000	105.895	77.134	
105.917	105.917	77.087	
110.000	110.000	77.016	
120.000	120.000	78.877	
121.983	121.983	78.869	
128.277	128.277	78.747	

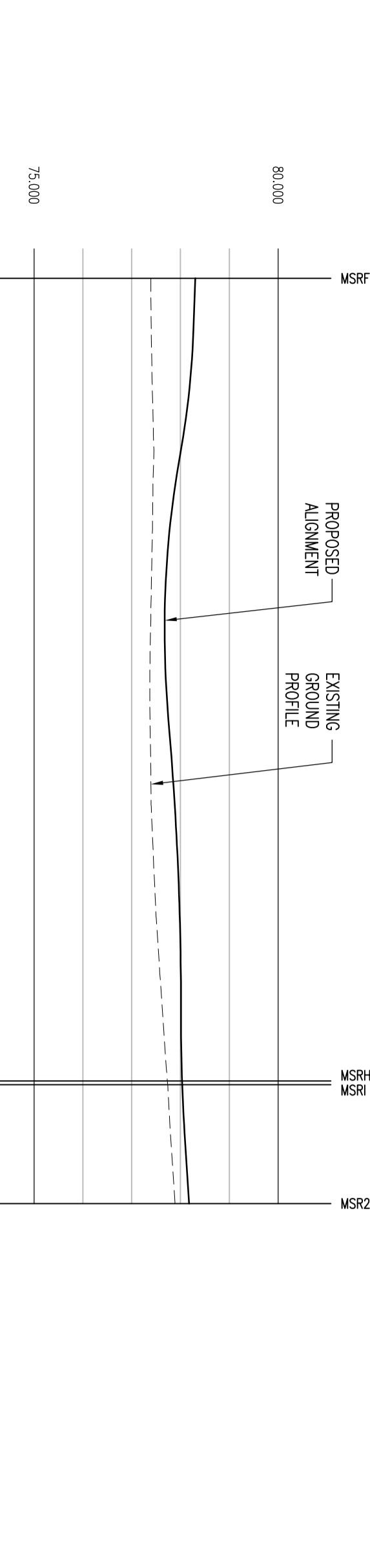
LONGSECTION MSR3 - MIDDLETON STONEY ROUNDABOUT
(SEE 1903/RP/022 FOR SECTION LOCATIONS)



MSR4
DATE: 7/2/00

CHANGE	EXISTING GROUND LEVEL	ADJUSTMENT LEVEL	HORIZONTAL ALIGNMENT
0.000	9.696	10.000	
10.000	77.161	77.161	
20.000	77.239	77.256	
30.000	77.284	77.350	
38.709	77.445	77.445	
40.118	77.446	77.446	
46.266	77.475	77.475	
50.000	77.064	77.464	
56.366	77.597	77.597	
60.000	77.021	77.547	
70.000	77.061	77.288	
70.350	77.288	77.288	
80.000	77.115	77.340	
80.431	77.344	77.344	
86.610	77.522	77.522	
90.000	77.185	77.522	
99.757	77.848	77.848	
100.000	77.858	77.858	
110.619	78.167	78.167	
112.622	78.272	78.272	
117.415	78.490	78.490	
120.000	77.345	78.345	
121.983	77.367	78.345	

LONGSECTION MSR4 - MIDDLETON STONEY ROUNDABOUT
(SEE 1903/RP/022 FOR SECTION LOCATIONS)



MSR5
DATE: 7/2/00

CHANGE	EXISTING GROUND LEVEL	ADJUSTMENT LEVEL	HORIZONTAL ALIGNMENT
0.000	5.264	10.000	
10.000	18.034	18.034	
20.000	20.000	20.000	
26.612	26.612	26.612	
30.000	35.880	35.880	
40.000	40.000	40.000	
46.013	46.013	46.013	
48.528	48.528	48.528	
50.000	54.012	54.012	
60.000	60.000	60.000	
70.000	78.012	78.012	
75.992	78.012	78.012	
80.000	82.152	82.152	
82.544	82.544	82.544	
87.469	88.085	88.085	
90.000	78.117	78.117	
94.706	77.891	77.891	

LONGSECTION MSR5 - MIDDLETON STONEY ROUNDABOUT
(SEE 1903/RP/022 FOR SECTION LOCATIONS)

DO NOT SCALE

- NOTES
- THIS DRAWING SHOULD BE READ IN CONJUNCTION WITH ALL OTHER RELEVANT ENGINEERING DETAILS, DRAWINGS & SPECIFICATIONS.
 - ALL DIMENSIONS ARE IN METRES UNLESS OTHERWISE STATED. DIMENSIONS IN PARENTHESES ARE ALSO IN METRES.
 - BEFORE THE COMMENCEMENT OF CONSTRUCTION WORKS, EXISTING LEVELS AND DIMENSIONS ARE TO BE CHECKED AND CORRECTED ON SITE.
 - ANY DISCREPANCIES SHOULD BE REPORTED TO THE ARCHITECT/ENGINEER IMMEDIATELY. NO TIME EXTENSION CAN BE GRANTED HEREIN TO THE CONTRACTOR'S BENEFIT.
 - FOR DETAILS OF LONGSECTION LOCATIONS REFER TO DRAWINGS 1903/RP/022.

PROJECT NO:	11011903	DATE:	05/12/2008
CLIENT:	COUNTRYSIDE PROPERTIES	DRAWN BY:	JAM
PROJECT NAME:	SOUTHWEST BICESTER BICESTER, OXFORDSHIRE	CHECKED BY:	GH
PROJECT ADDRESS:	NORTHWESTERN ACCESS ROUNDABOUT MIDDLETON STONEY ROAD / SHAKESPEARE DRIVE LONGSECTION DRAWING	DATE:	December 2008
SCALE:	AS SHOWN	PROJECT NO:	11011903
DATE:	05/12/2008	CLIENT:	COUNTRYSIDE PROPERTIES
PROJECT NO:	11011903	DATE:	05/12/2008
CLIENT:	COUNTRYSIDE PROPERTIES	DRAWN BY:	JAM
PROJECT NAME:	SOUTHWEST BICESTER BICESTER, OXFORDSHIRE	CHECKED BY:	GH
PROJECT ADDRESS:	NORTHWESTERN ACCESS ROUNDABOUT MIDDLETON STONEY ROAD / SHAKESPEARE DRIVE LONGSECTION DRAWING	DATE:	December 2008
SCALE:	AS SHOWN	PROJECT NO:	11011903
DATE:	05/12/2008	CLIENT:	COUNTRYSIDE PROPERTIES
PROJECT NO:	11011903	DATE:	05/12/2008
CLIENT:	COUNTRYSIDE PROPERTIES	DRAWN BY:	JAM
PROJECT NAME:	SOUTHWEST BICESTER BICESTER, OXFORDSHIRE	CHECKED BY:	GH
PROJECT ADDRESS:	NORTHWESTERN ACCESS ROUNDABOUT MIDDLETON STONEY ROAD / SHAKESPEARE DRIVE LONGSECTION DRAWING	DATE:	December 2008
SCALE:	AS SHOWN	PROJECT NO:	11011903
DATE:	05/12/2008	CLIENT:	COUNTRYSIDE PROPERTIES