

3.2 continued:  
**Infrastructure**








Figure 3.3 Landscape framework.










**MANDATORY**

-  Existing copse
-  Existing trees
-  Existing hedge
-  Formal open space
-  Informal open space
-  Greenway
-  Green route through development

-  Balancing ponds
-  NEAPs / LEAPs
-  Primary public space
-  Primary spine route on-street cycle and pedestrian provision
-  Key pedestrian access points

**ILLUSTRATIVE**

-  Proposed development blocks
-  Proposed trees / woodland / copse
-  Proposed hedge
-  Designated 3m wide cycleway and pedestrian route
-  Pedestrian only route
-  Informal footpath / trim trail
-  Secondary on-street cycle and pedestrian