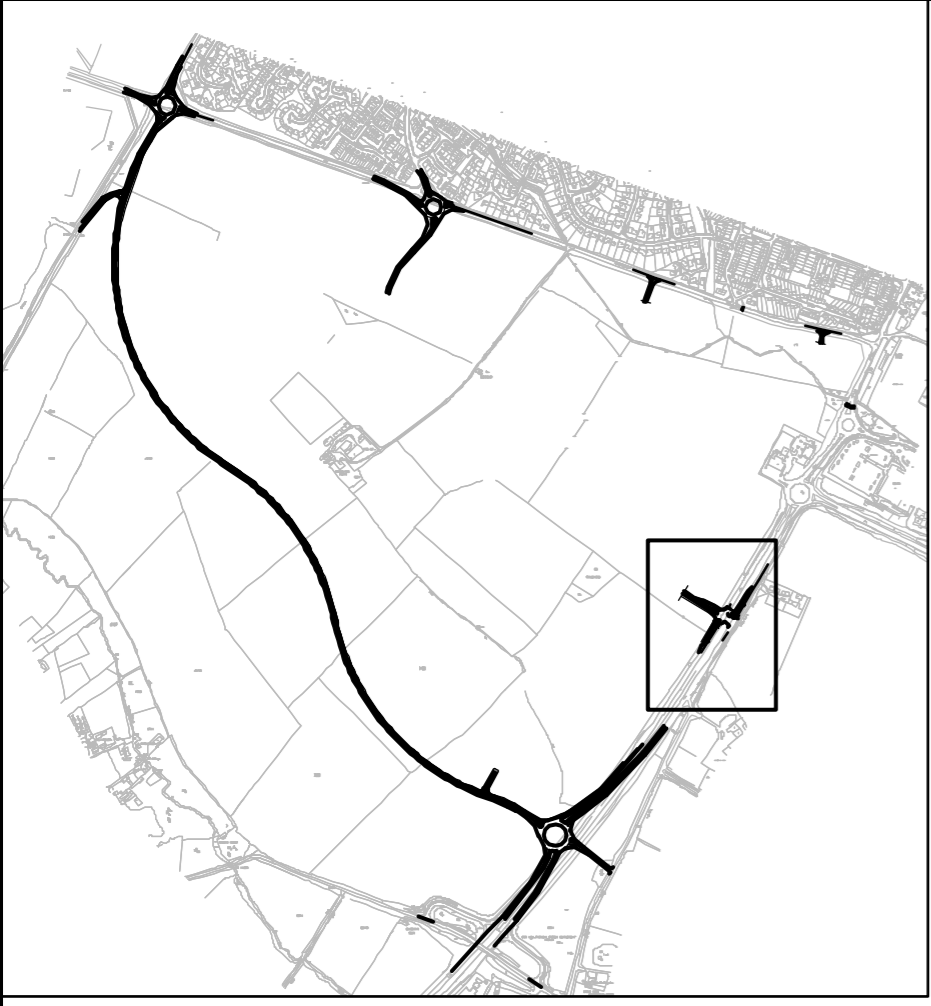

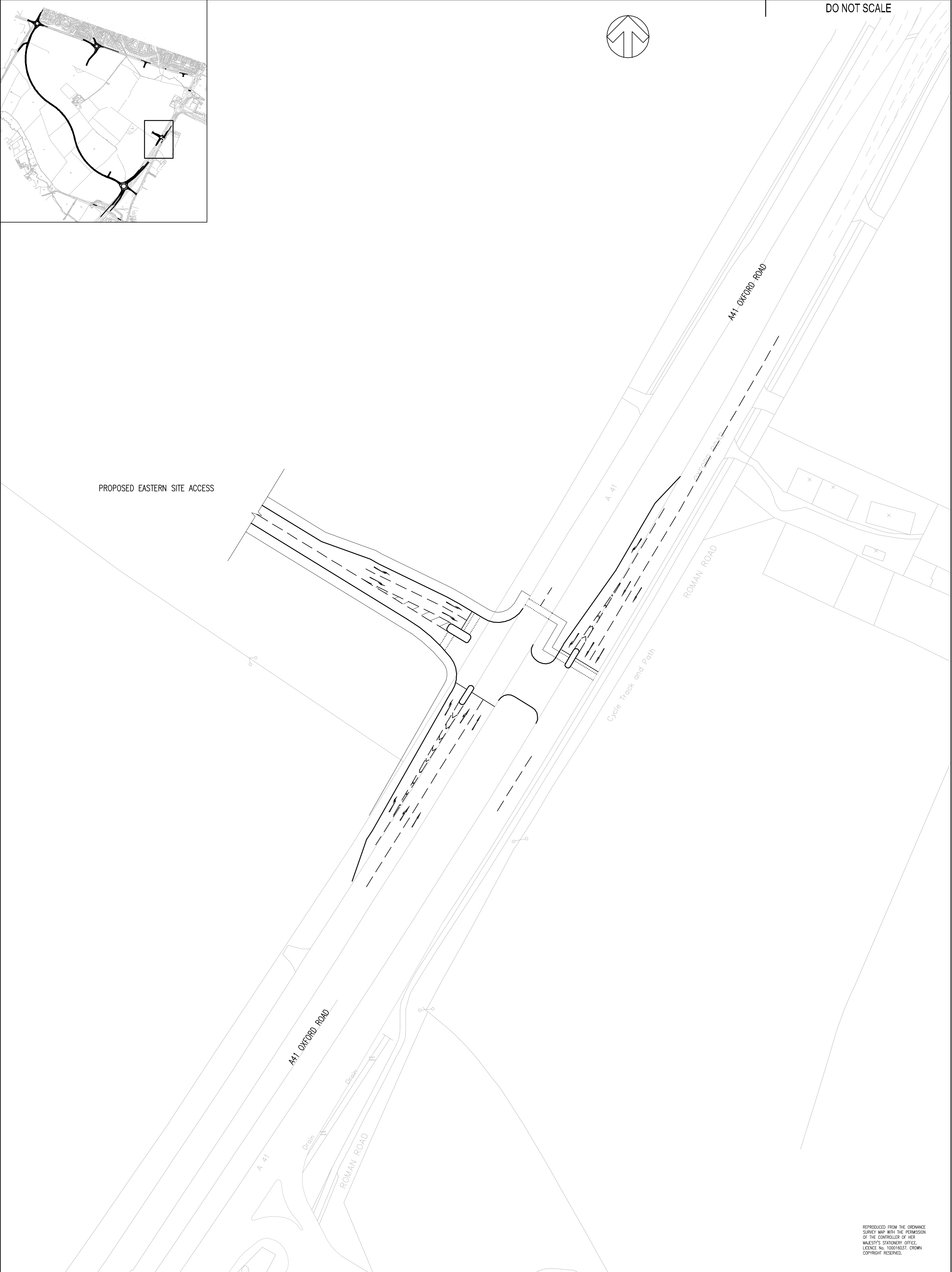


DO NOT SCALE



PROPOSED EASTERN SITE ACCESS



REPRODUCED FROM THE ORDINANCE SURVEY MAP WITH THE PERMISSION OF THE CONTROLLER OF HER MAJESTY'S STATIONERY OFFICE. LICENSE No. 100016037. CROWN COPYRIGHT RESERVED.

REV	DATE	BY	DESCRIPTION	CHK	APD
B	10/10/06	GTL	JUNCTION RELOCATED APPROXIMATELY 20m NORTH	J/F	J/F
A	03/04/06	MJF	FIRST ISSUE	J/F	J/F
DRAWING STATUS: DRAFT					



Mountbatten House, Basing View, Basingstoke, Hampshire RG21 4HJ
Tel: +44 (0)1256 318800 Fax: +44 (0)1256 318700
<http://www.wspgroup.com>

CLIENT:	COUNTRYSIDE PROPERTIES
ARCHITECT:	

PROJECT:	SOUTH WEST BICESTER
TITLE:	PROPOSED A41 EASTERN ACCESS JUNCTION

SCALE @ A1:	1:500	CHECKER:	JAP	APPROVED:	JAP
CAD FILE:	1546-GA-902	DESIGNER/DRAWN:	MJF	DATE:	APRIL 06
PROJECT No:	11011546	DRAWING No:	1546/GA/902	REV:	B
© WSP Group plc					

N:\South West Bicester\DRAWINGS\AUTOCAD\1546-GA-902.dwg 11 Oct 2006 - 2:56pm