






















**KEY**

-  Inset Frames
-  South West Bicester Proposed Mixed Use Development Site - H1b, H13, EMPI, 4.58-4.61, S18, TR27, TR30, R1, R3, T4, OA2, OA6
-  Land at Bessemer Close, Launton Road, Proposed mixed use development site - H1b, S17b
-  South West Bicester Boundary of Proposed Urban Extension - H1b, H13, EMPI, 4.58-4.61, S18, TR27, TR30, R1, T4, OA2, OA6
-  Proposed Recreational Use - R1, R3
-  Proposed Site for Formal Sports Provision - H13, R1, 3.115, 7.19-7.24
-  Committed Site for Formal Sports Provision - 7.24
-  Committed Site for Employment Generating Development - EMPI, 4.50
-  Proposed Site for Employment Generating Development - EMPI, 4.51-4.54, 4.57-4.60
-  Committed Housing Site - H1b
-  Proposed Housing Site - H1b

-  Site of Special Scientific Interest - EN24
-  Retained County Wildlife Site - 4.53.2
-  Proposed New or Improved Road - TR26, TR27
-  Committed Highway Scheme - TR26
-  Proposed Multi Modal Transport Interchange - TR29
-  Land Safeguarded for Connecting Railway Line - TR29
-  Strategic Footpath Cycleway Link - H13, TR31
-  Proposed Railway Station - TR29, 6.80
-  Conservation Area - EN49a
-  Archaeological Site - EN47
-  RAF Bicester Technical Area - EN49a

-  Bicester Safeguard Area
-  Upper Heyford Safeguard Area
-  Weston on the Green Safeguard Area
-  Oxford Safeguard Area