

- KEY**
- EXTENT OF LAND OWNERSHIP
 - HIGHWAY LINKS
 - JUNCTION IMPROVEMENT
 - NEW JUNCTIONS
 - PEDESTRIAN CROSSING
 - UPGRADED PEDESTRIAN LINKS
 - NEW PEDESTRIAN LINKS

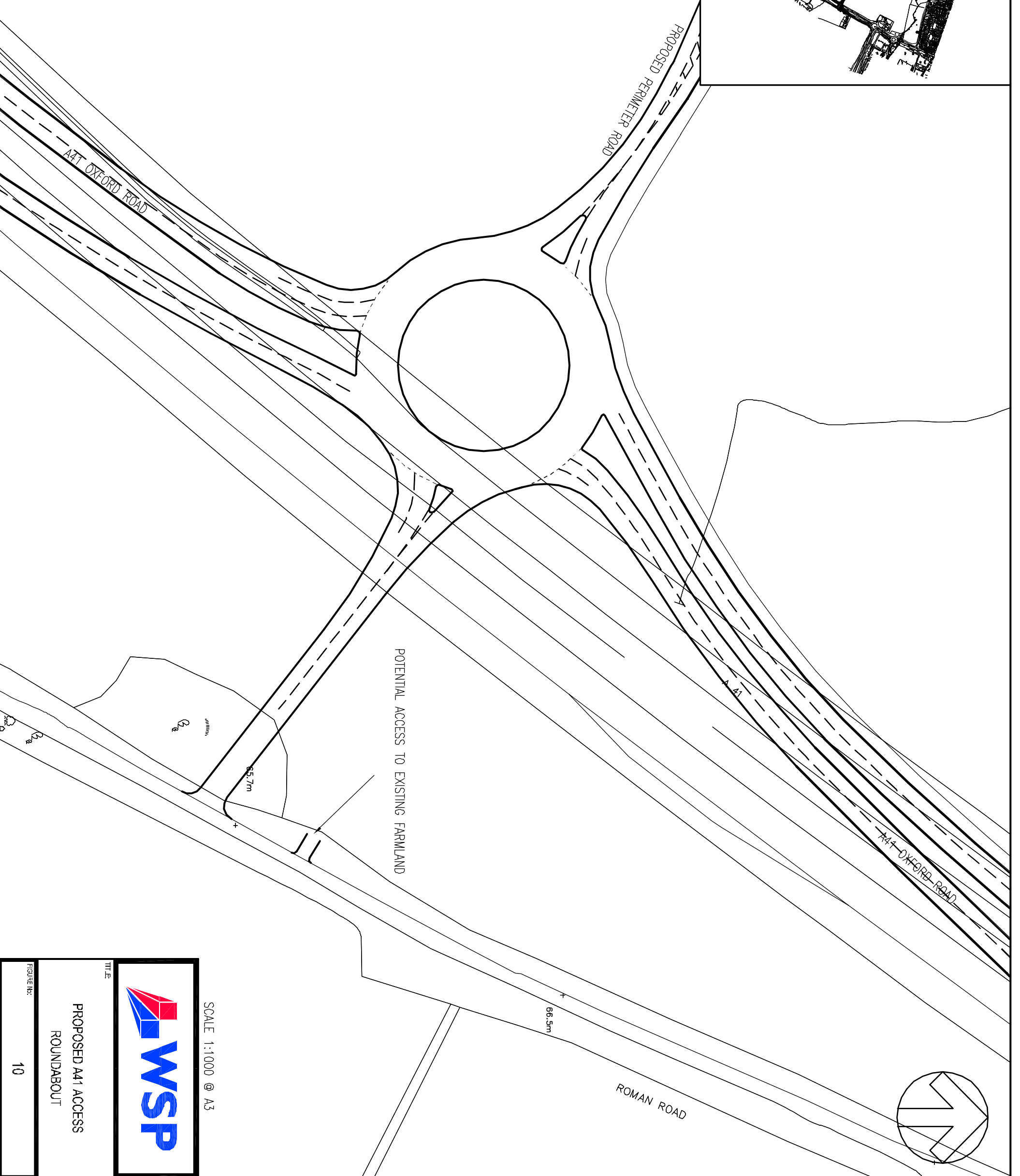
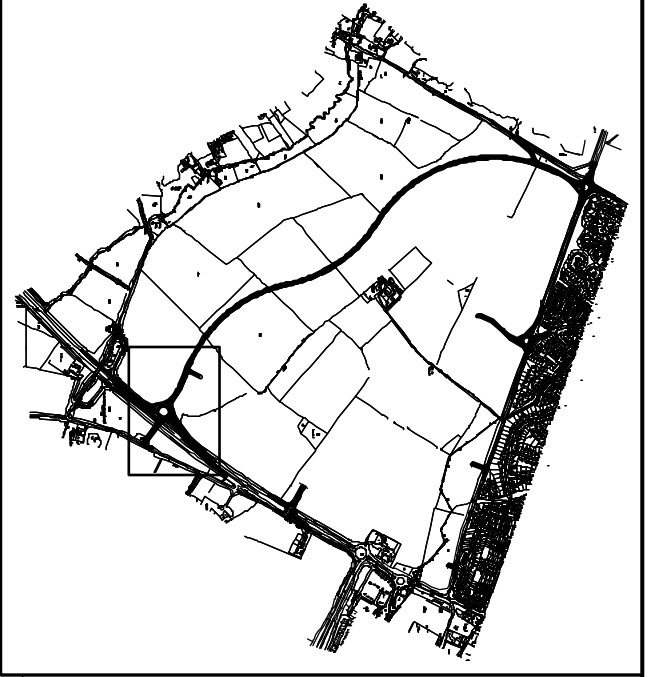
N:\SOUTH WEST BICESTER\DRAWINGS\CORE\ELTA Figures\1546-Fig-Proposed Site Improvements.cdr

REPRODUCED FROM THE
ORDNANCE SURVEY MAP WITH
THE PERMISSION OF THE
CONTROLLER OF HER MAJESTY'S
STATIONERY OFFICE. LICENCE
NO. 100016037. CROWN
COPYRIGHT RESERVED.

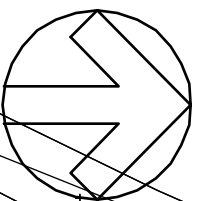
WSP

TITLE:
ACCESS STRATEGY

FIGURE No:
9



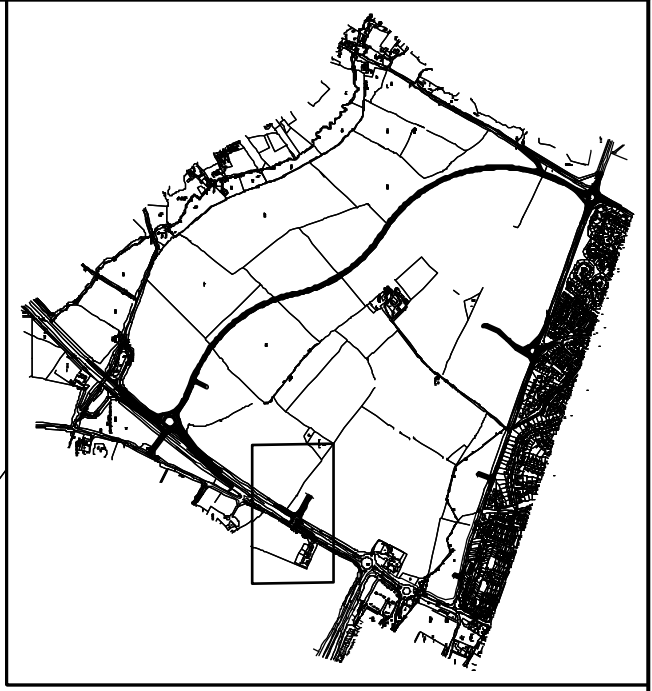
REPRODUCED FROM THE ORDINANCE SURVEY MAP WITH THE PERMISSION OF THE CONTROLLER OF HER MAJESTY'S STATIONERY OFFICE. LICENCE No. 100016037. CROWN COPYRIGHT RESERVED.



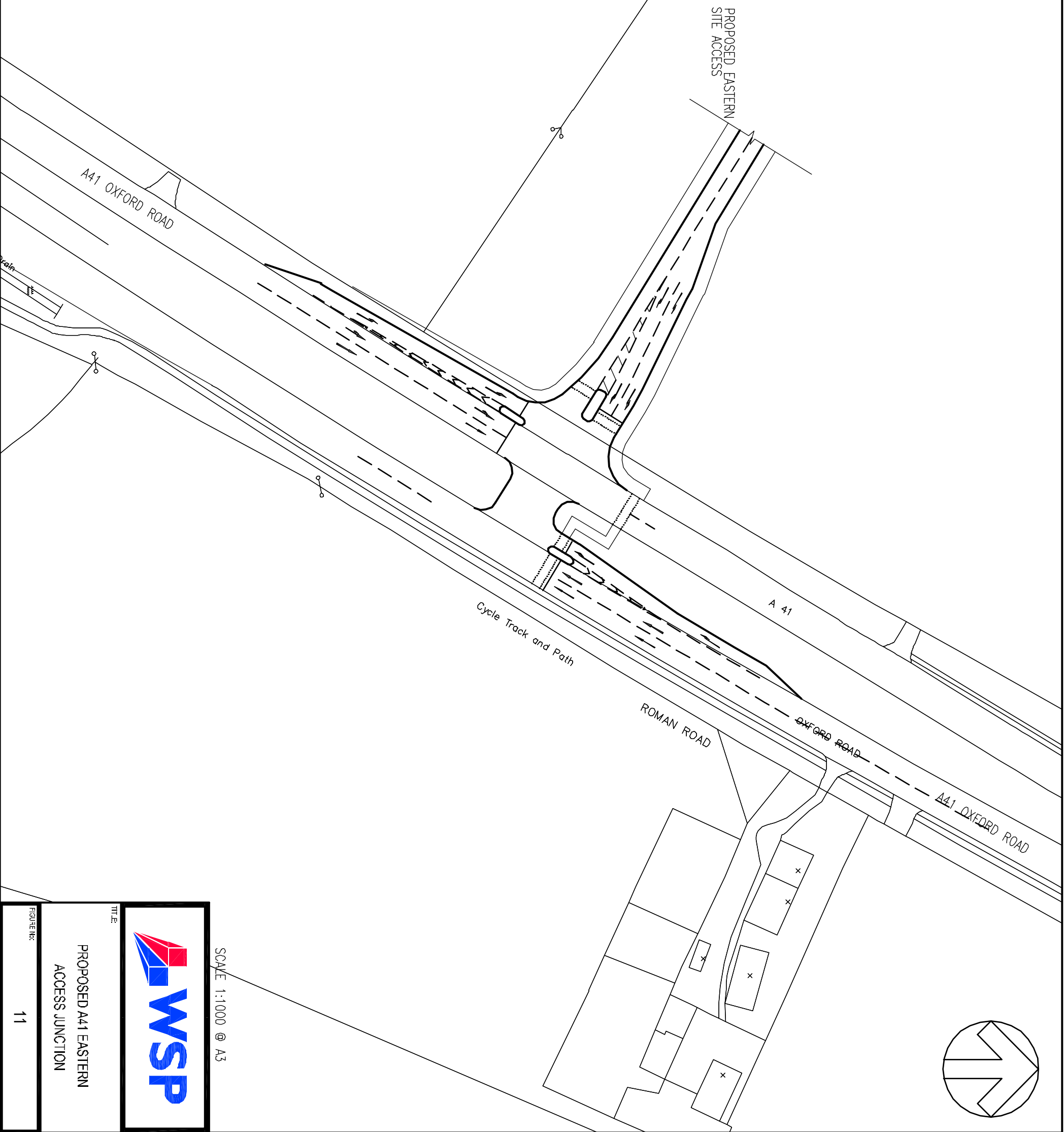
SCALE 1:1000 @ A3

TITLE:
PROPOSED A41 ACCESS
ROUNDABOUT

FIGURE NO:
10



REPRODUCED FROM THE ORDNANCE SURVEY MAP WITH THE PERMISSION OF THE CONTROLLER OF HER MAJESTY'S STATIONERY OFFICE. LICENCE No. 100016037. CROWN COPYRIGHT RESERVED.



PROPOSED EASTERN SITE ACCESS

A41 OXFORD ROAD

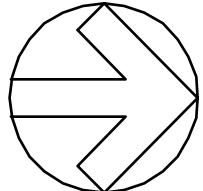
A 41

Cycle Track and Path

ROMAN ROAD

OXFORD ROAD

A41 OXFORD ROAD



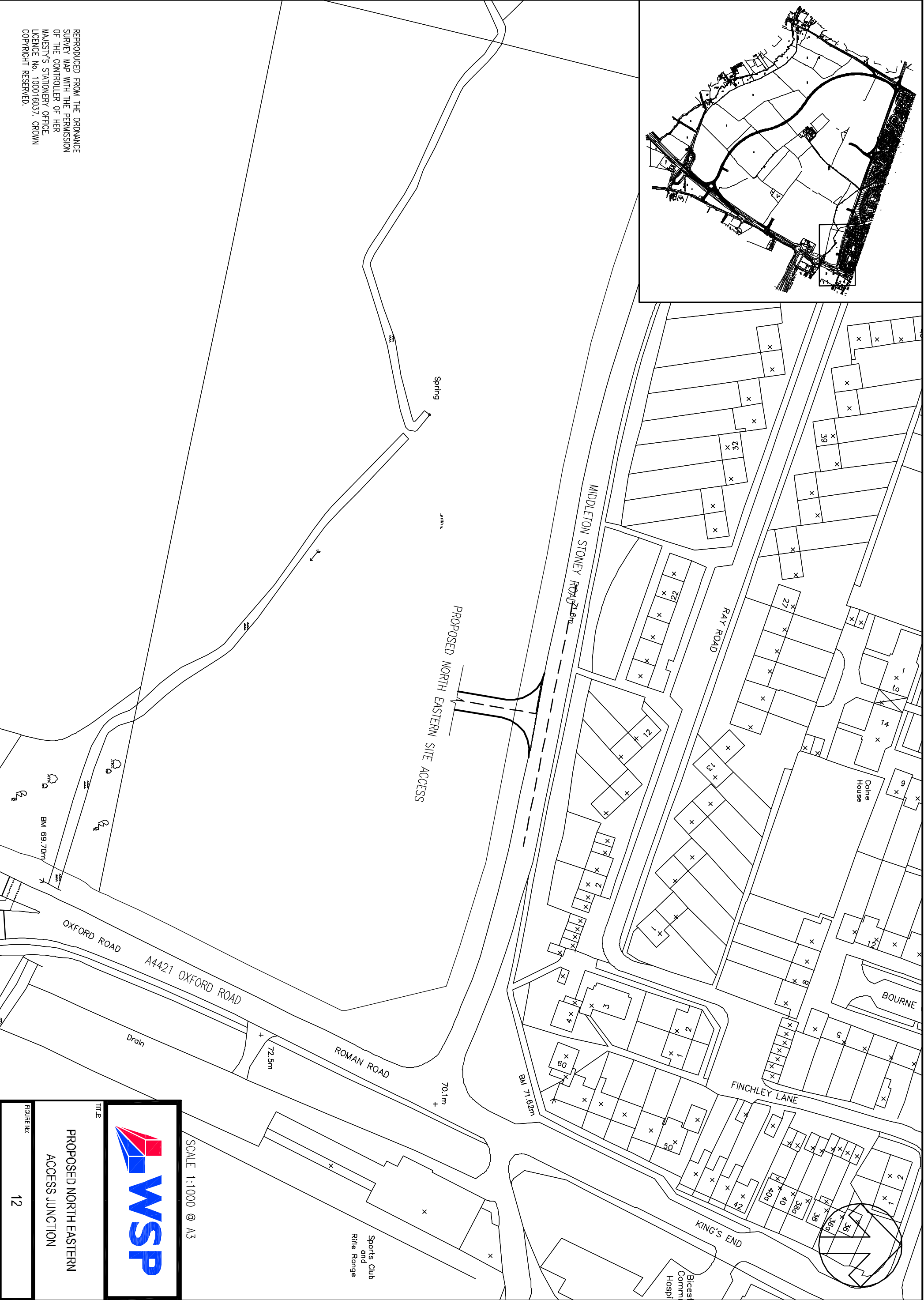
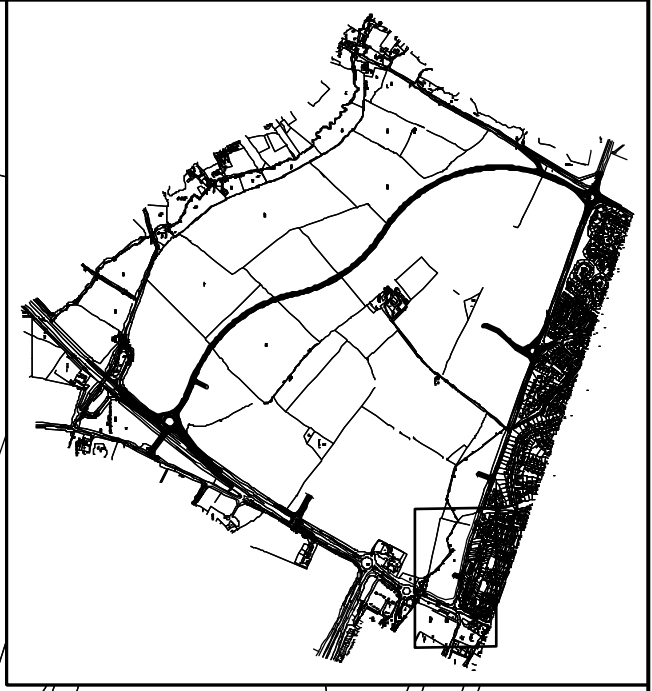
SCALE 1:1000 @ A3

TITLE:

PROPOSED A41 EASTERN ACCESS JUNCTION

FIGURE NO:

11



REPRODUCED FROM THE ORDNANCE
 SURVEY MAP WITH THE PERMISSION
 OF THE CONTROLLER OF HER
 MAJESTY'S STATIONERY OFFICE.
 LICENCE No. 100016037. CROWN
 COPYRIGHT RESERVED.



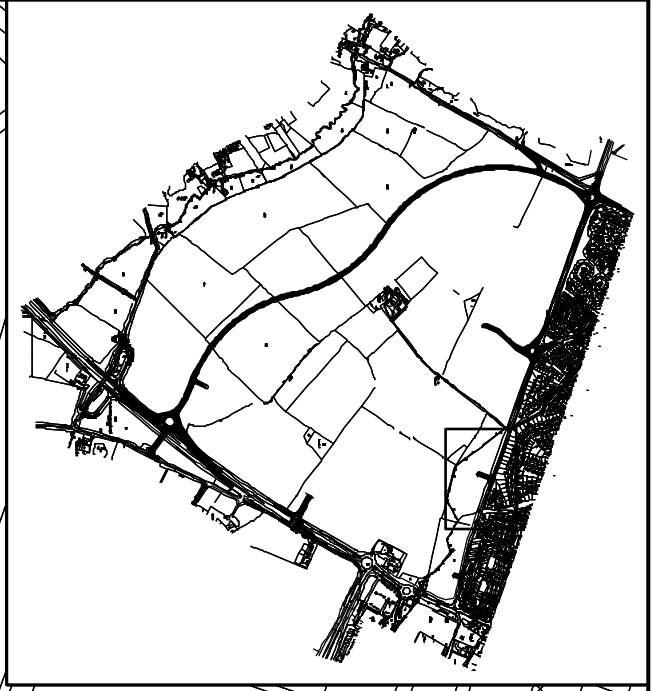
SCALE 1:1000 @ A3

TITLE:
**PROPOSED NORTH EASTERN
 ACCESS JUNCTION**

FIGURE NO:
12

Sports Club
 and
 Rifle Range

Bicester
 Comm
 Hospi



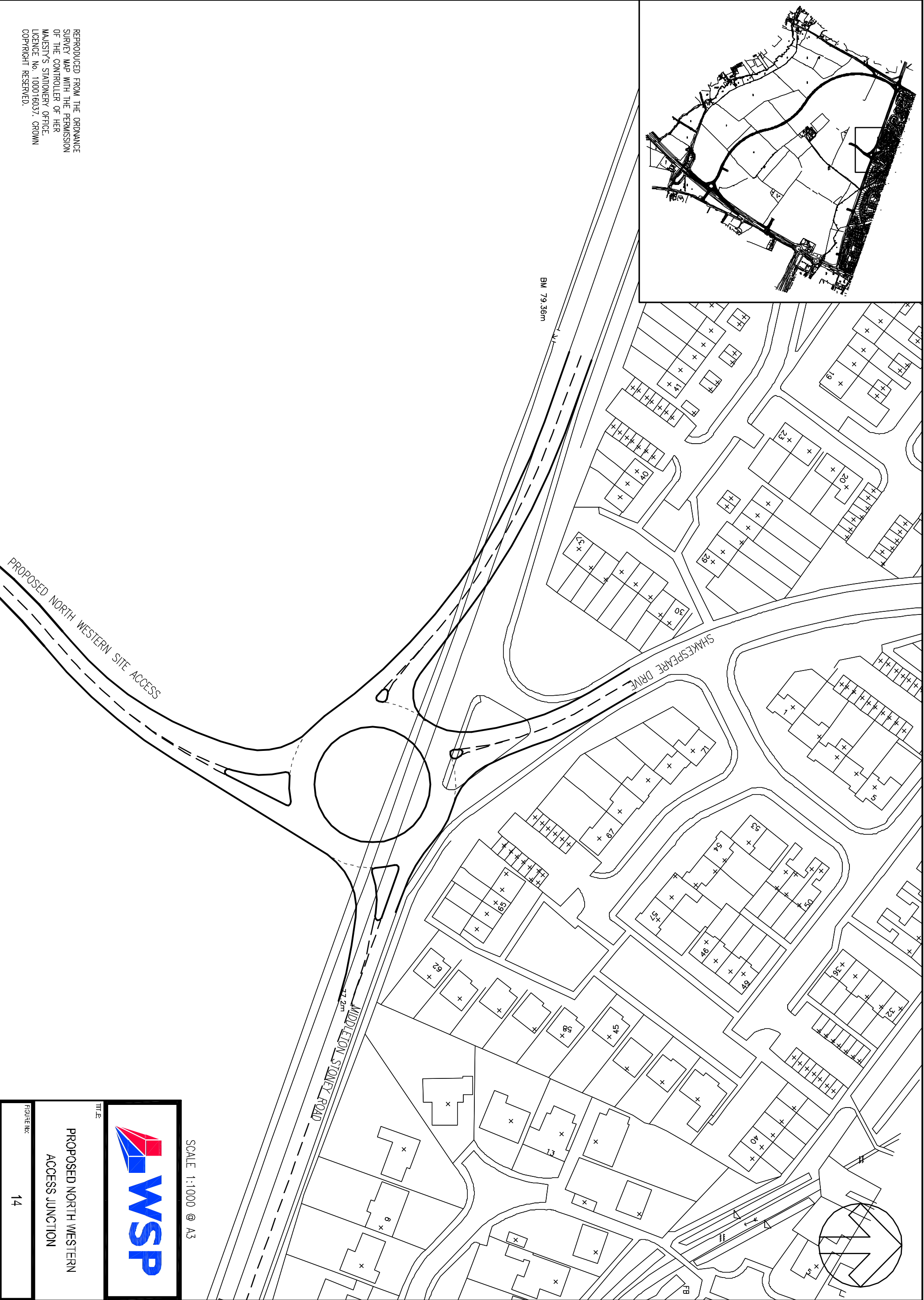
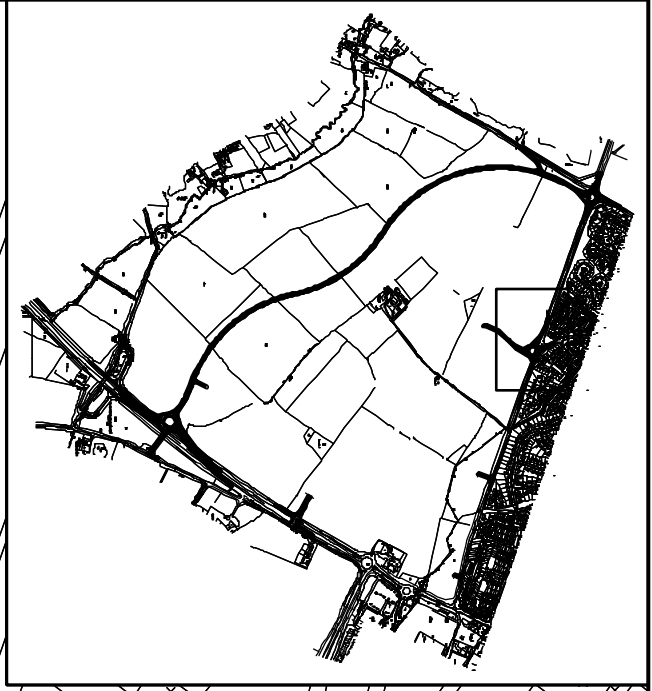
REPRODUCED FROM THE ORDNANCE SURVEY MAP WITH THE PERMISSION OF THE CONTROLLER OF HER MAJESTY'S STATIONERY OFFICE. LICENCE No. 100016037. CROWN COPYRIGHT RESERVED.



SCALE 1:1000 @ A3

TITLE:
PROPOSED NORTHERN ACCESS JUNCTION

FIGURE NO:
13



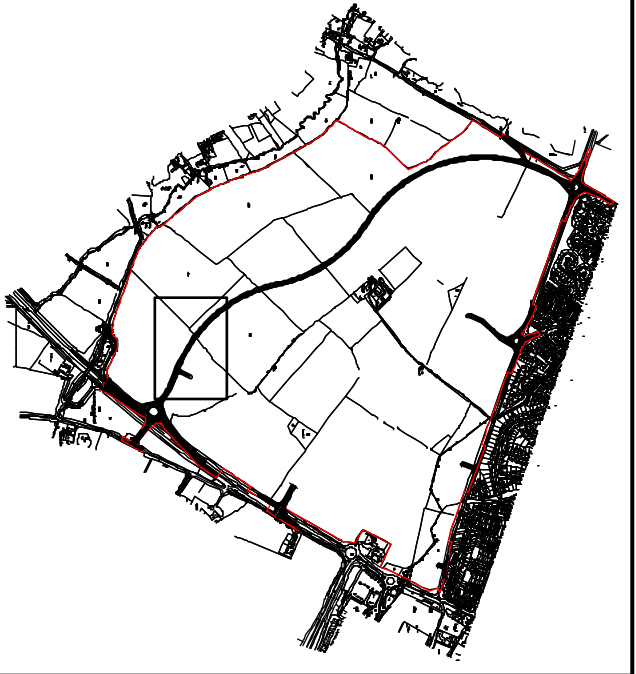
REPRODUCED FROM THE ORDINANCE
SURVEY MAP WITH THE PERMISSION
OF THE CONTROLLER OF HER
MAJESTY'S STATIONERY OFFICE.
LICENCE No. 100016037. CROWN
COPYRIGHT RESERVED.



SCALE 1:1000 @ A3

TITLE:
**PROPOSED NORTH WESTERN
ACCESS JUNCTION**

FIGURE NO:
14



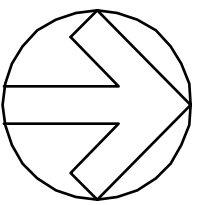
PROPOSED PERIMETER ROAD

PEDESTRIAN/CYCLE FACILITIES TO LINK
IN WITH ON SITE PROVISION

PROPOSED SOUTHERN SITE ACCESS

PEDESTRIAN/CYCLE FACILITIES TO LINK
IN WITH ON SITE PROVISION

Drain



SCALE 1:1000 @ A3



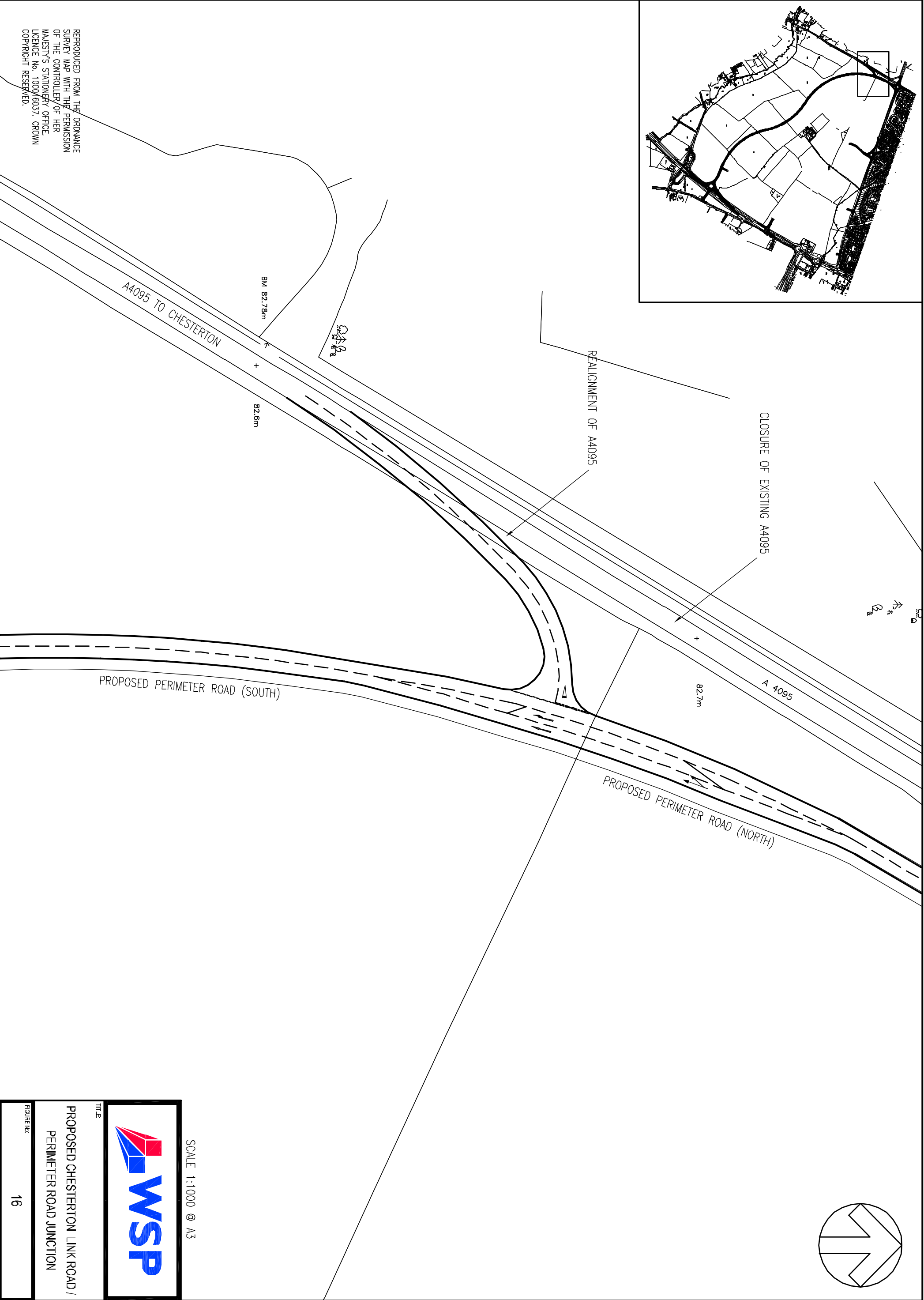
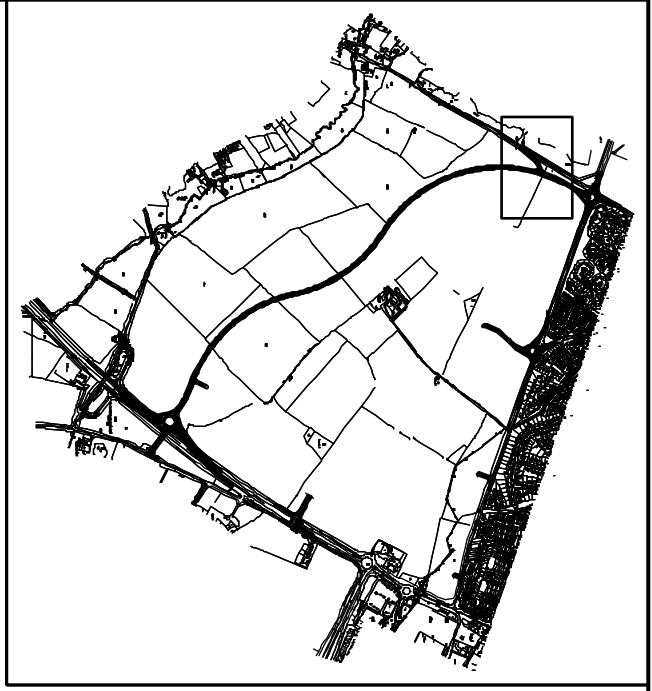
TITLE:

PROPOSED SOUTHERN
ACCESS JUNCTION

FIGURE NO:

15

REPRODUCED FROM THE ORDINANCE
SURVEY MAP WITH THE PERMISSION
OF THE CONTROLLER OF HER
MAJESTY'S STATIONERY OFFICE.
LICENCE No. 100016037. CROWN
COPYRIGHT RESERVED.



REPRODUCED FROM THE ORDINANCE SURVEY MAP WITH THE PERMISSION OF THE CONTROLLER OF HER MAJESTY'S STATIONERY OFFICE. LICENCE No. 1009/6037. CROWN COPYRIGHT RESERVED.

A4095 TO CHESTERTON

BM 82.79m

82.6m

REALIGNMENT OF A4095

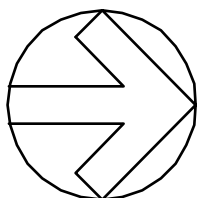
CLOSURE OF EXISTING A4095

PROPOSED PERIMETER ROAD (SOUTH)

82.7m

A 4095

PROPOSED PERIMETER ROAD (NORTH)



SCALE 1:1000 @ A3

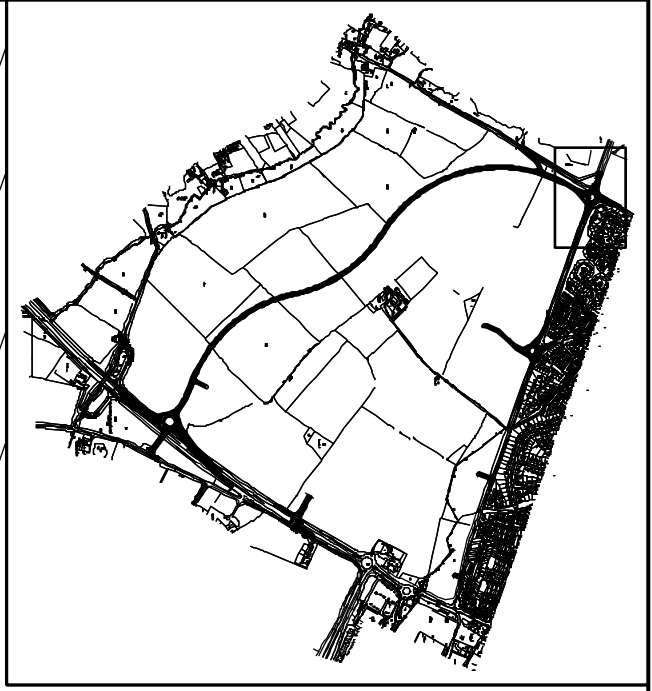


TITLE:

PROPOSED CHESTERTON LINK ROAD / PERIMETER ROAD JUNCTION

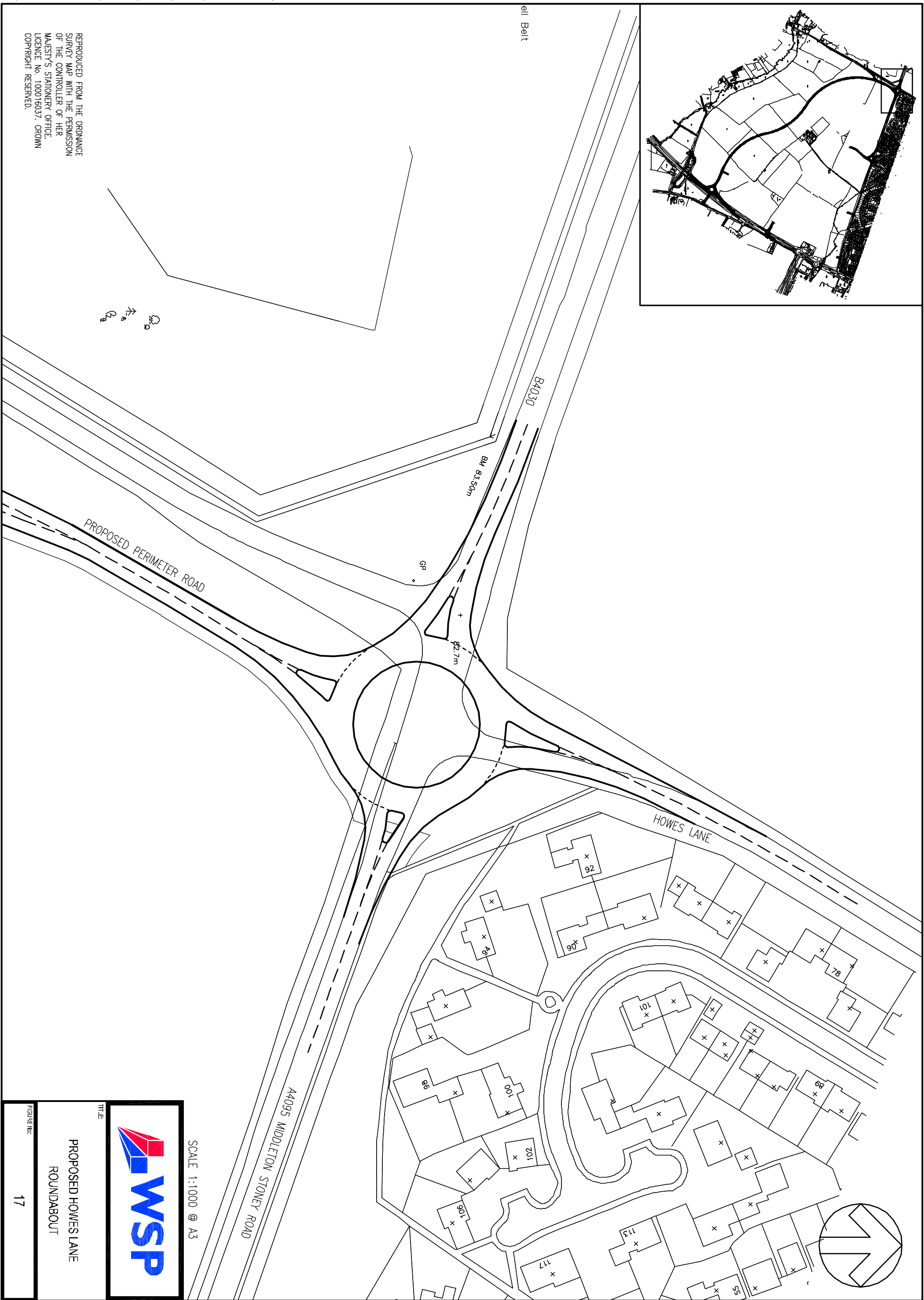
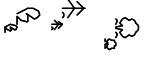
FIGURE NO:

16



ell Belt

REPRODUCED FROM THE ORDNANCE
SURVEY MAP WITH THE PERMISSION
OF THE CONTROLLER OF HER
MAJESTY'S STATIONERY OFFICE.
LICENCE No. 100016037. CROWN
COPYRIGHT RESERVED.



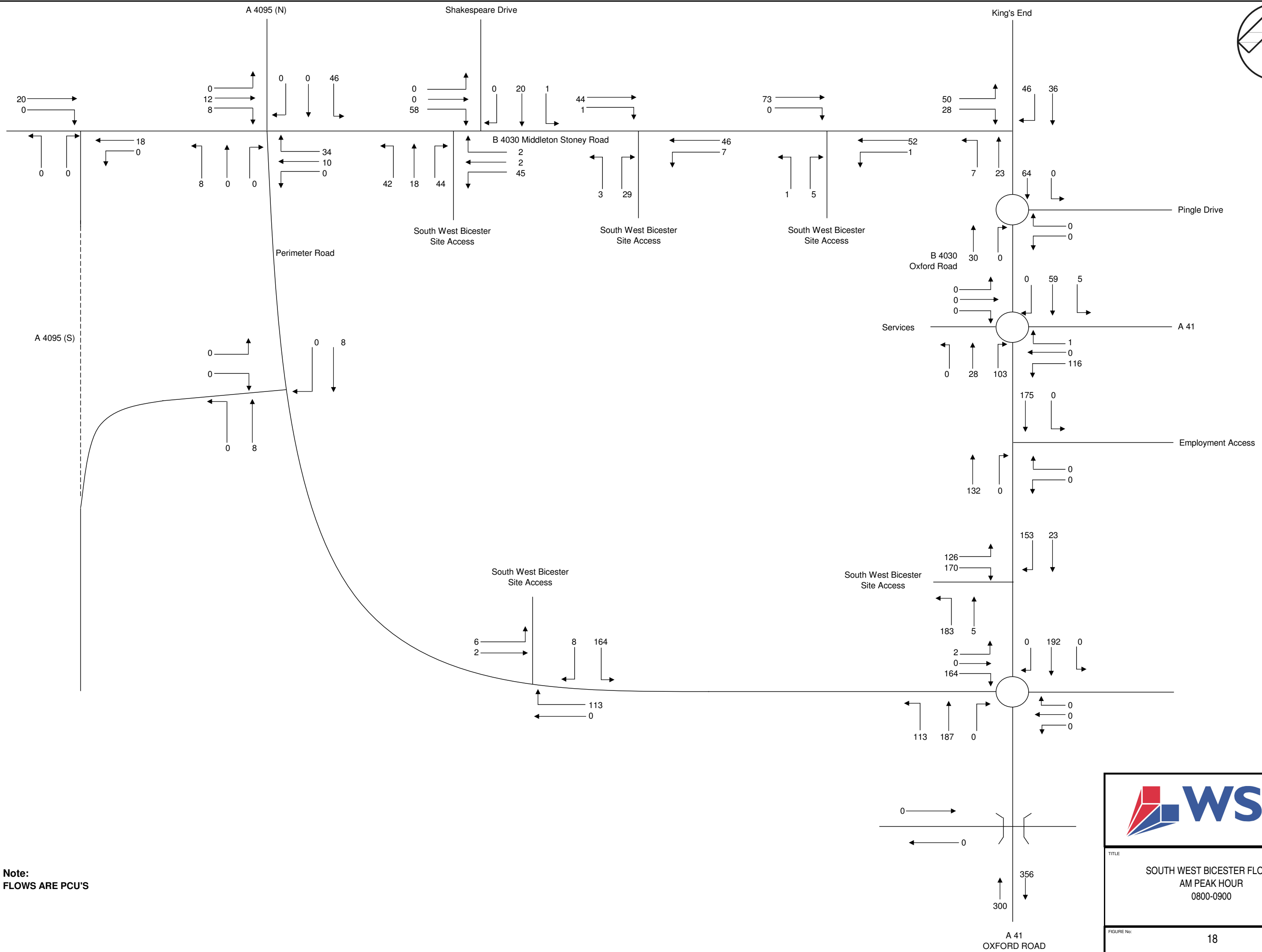
SCALE 1:1000 @ A3

TITLE:


PROPOSED HOWES LANE
ROUNDABOUT

FIGURE NO:

17

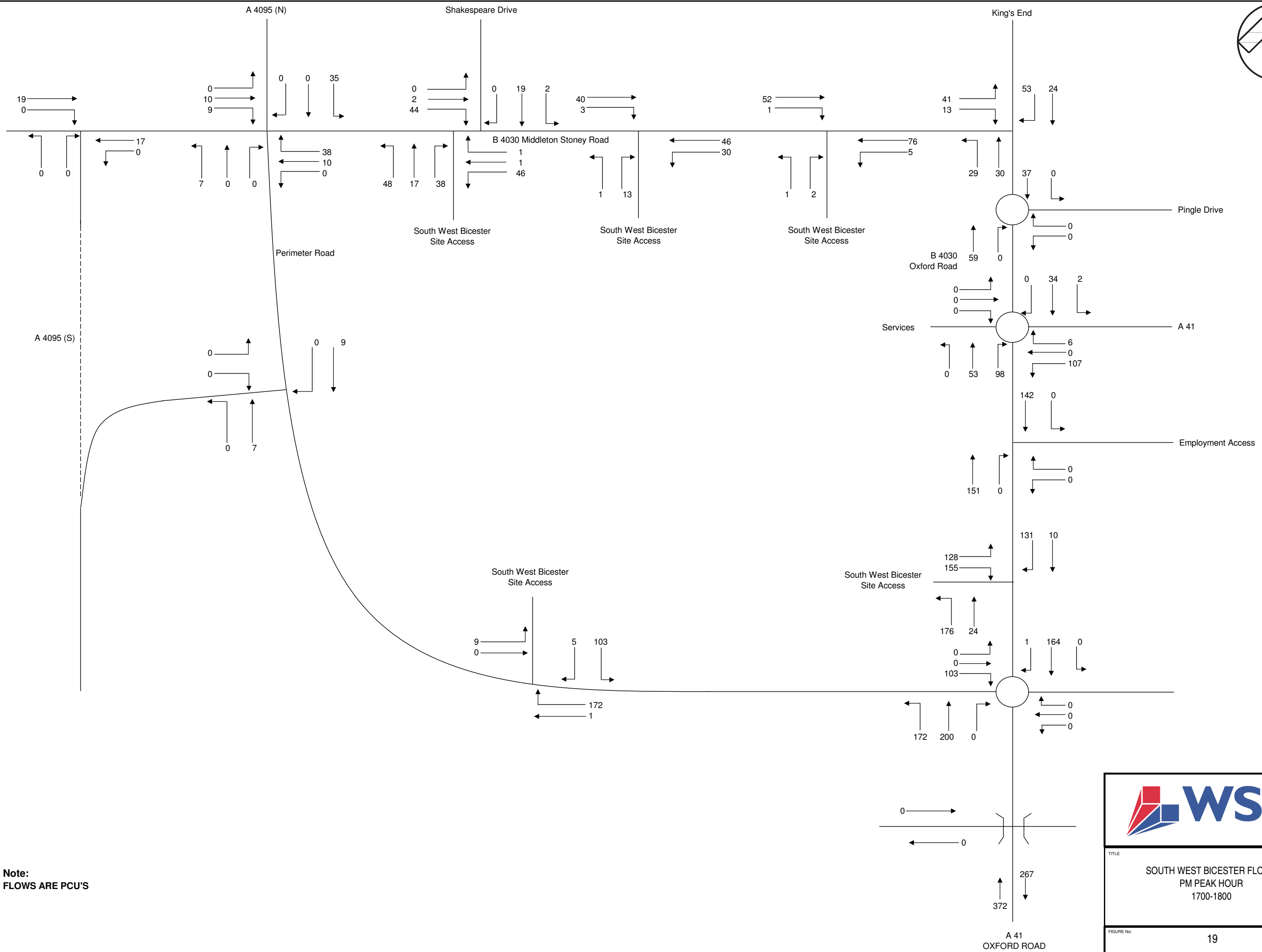


Note:
FLOWS ARE PCU'S



TITLE
SOUTH WEST BICESTER FLOWS
AM PEAK HOUR
0800-0900

FIGURE No:
18

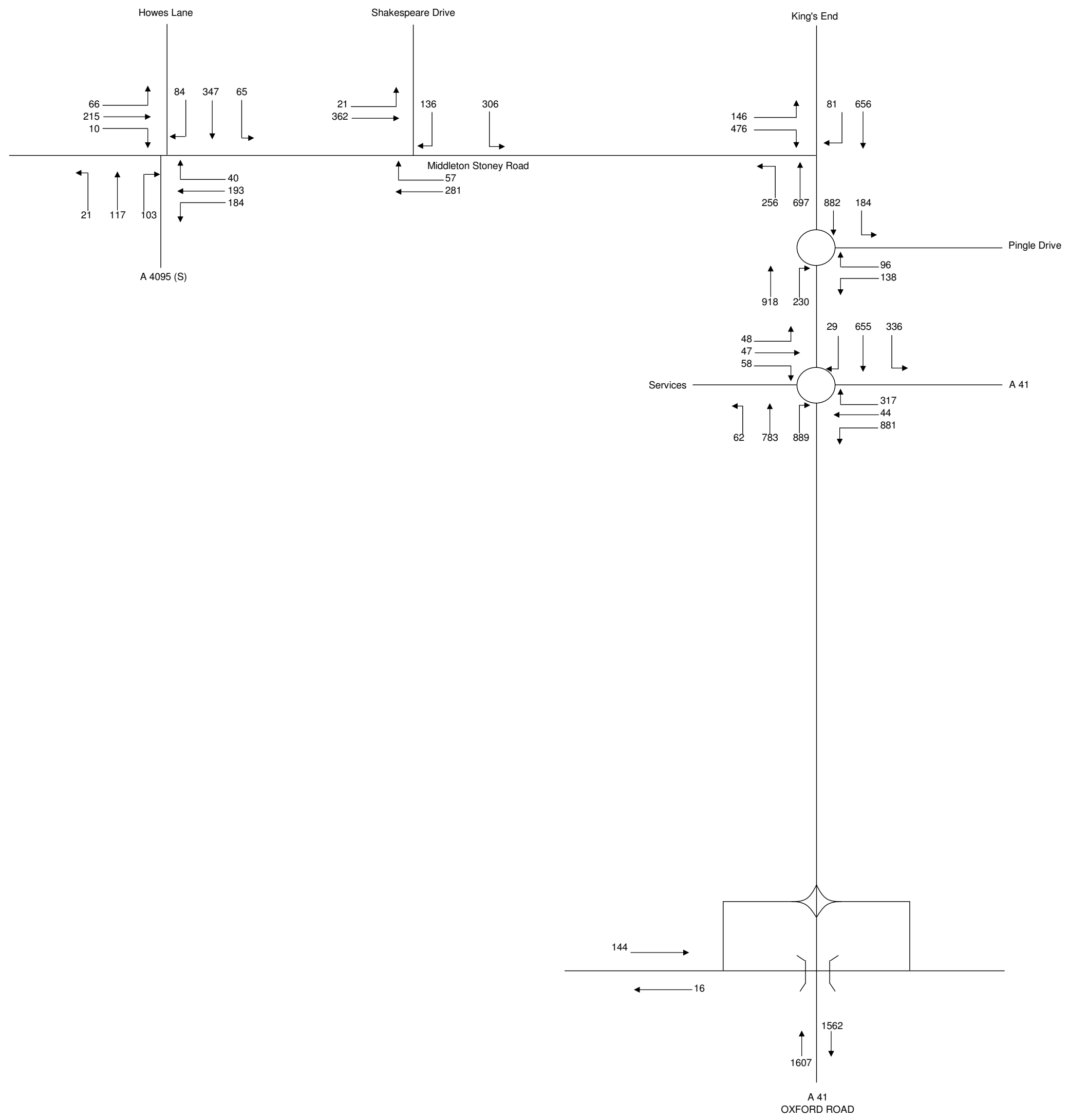



Note:
FLOWS ARE PCU'S




TITLE
SOUTH WEST BICESTER FLOWS
PM PEAK HOUR
1700-1800

FIGURE No:
19

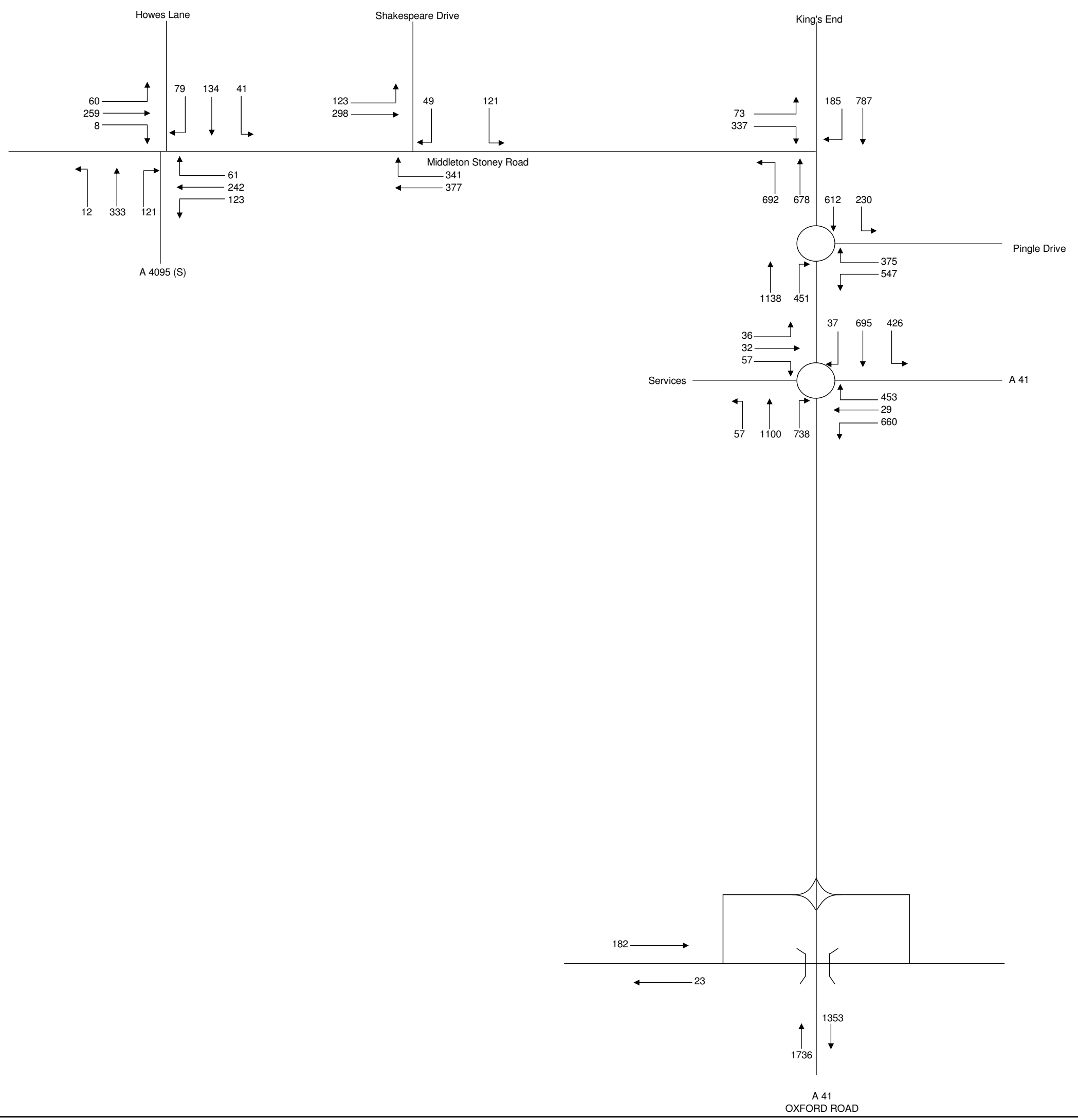


Note:
FLows ARE PCU'S



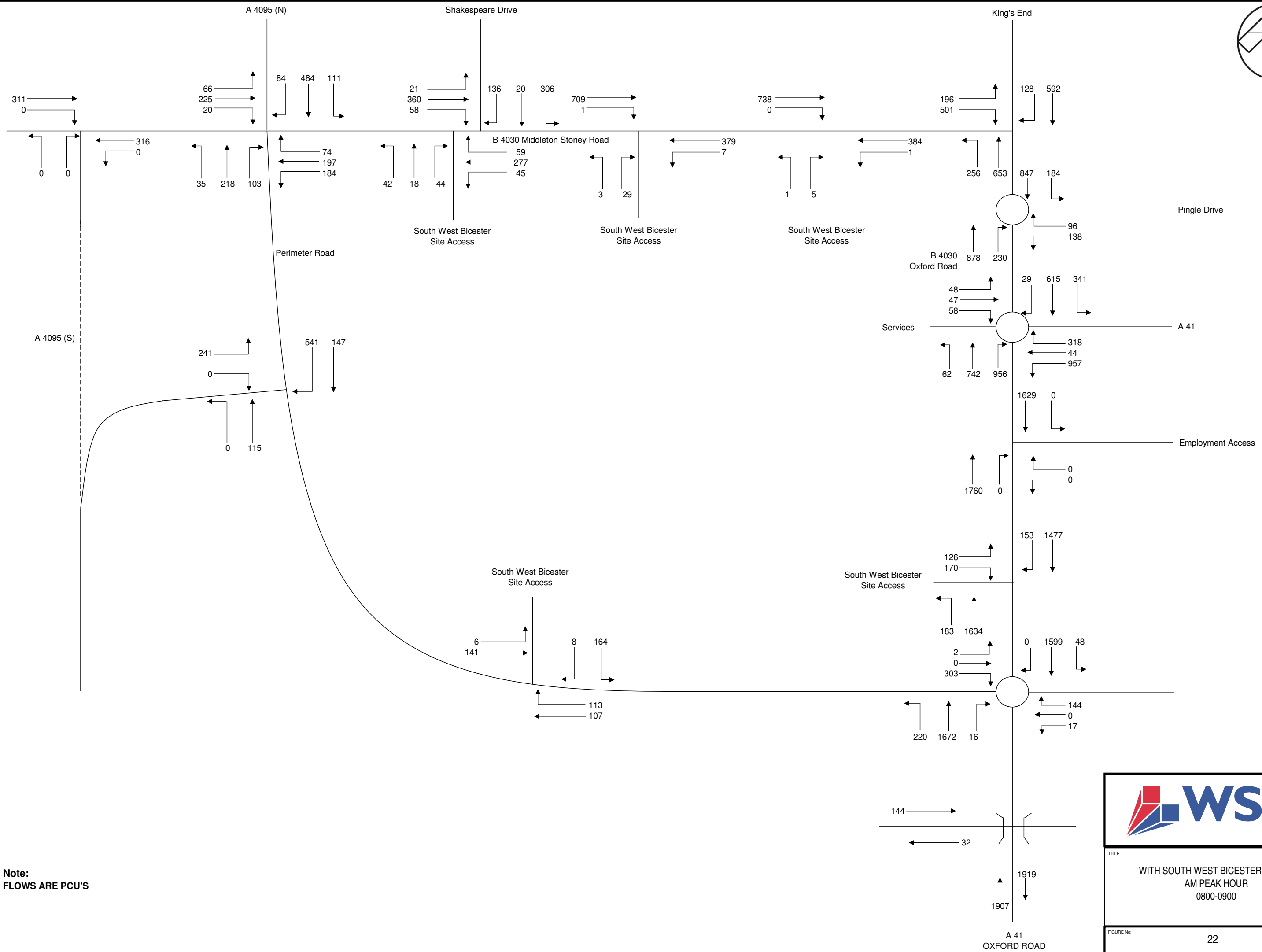
TITLE
 FORECAST BASE FLOWS
 2014 AM PEAK HOUR
 0800-0900

FIGURE No:
 20




Note:
FLOWS ARE PCU'S

TITLE FORECAST BASE FLOWS 2014 PM PEAK HOUR 1700-1800	
FIGURE No:	21

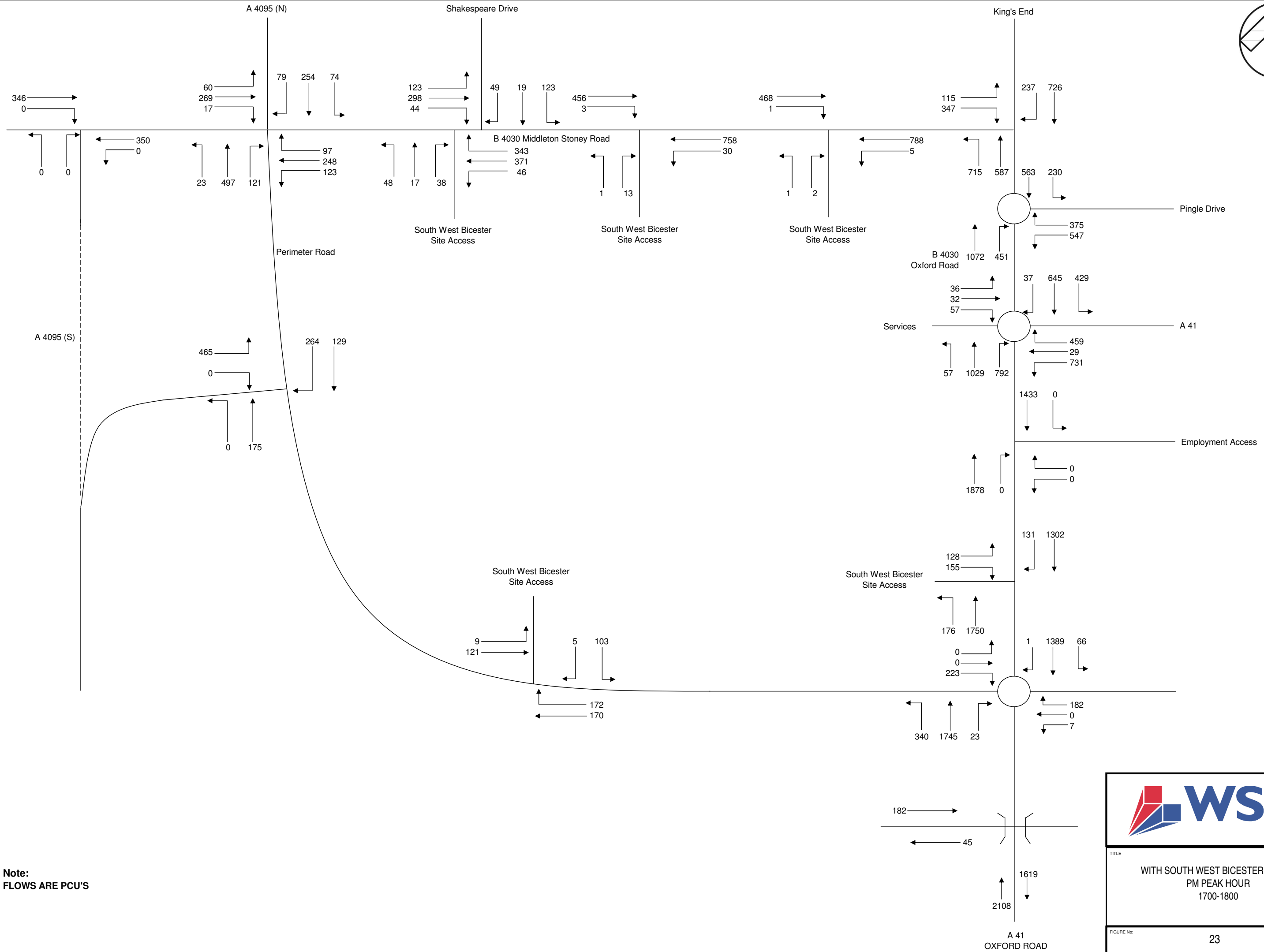


Note:
FLOWS ARE PCU'S



TITLE
WITH SOUTH WEST BICESTER FLOWS
AM PEAK HOUR
0800-0900

FIGURE NO:
22

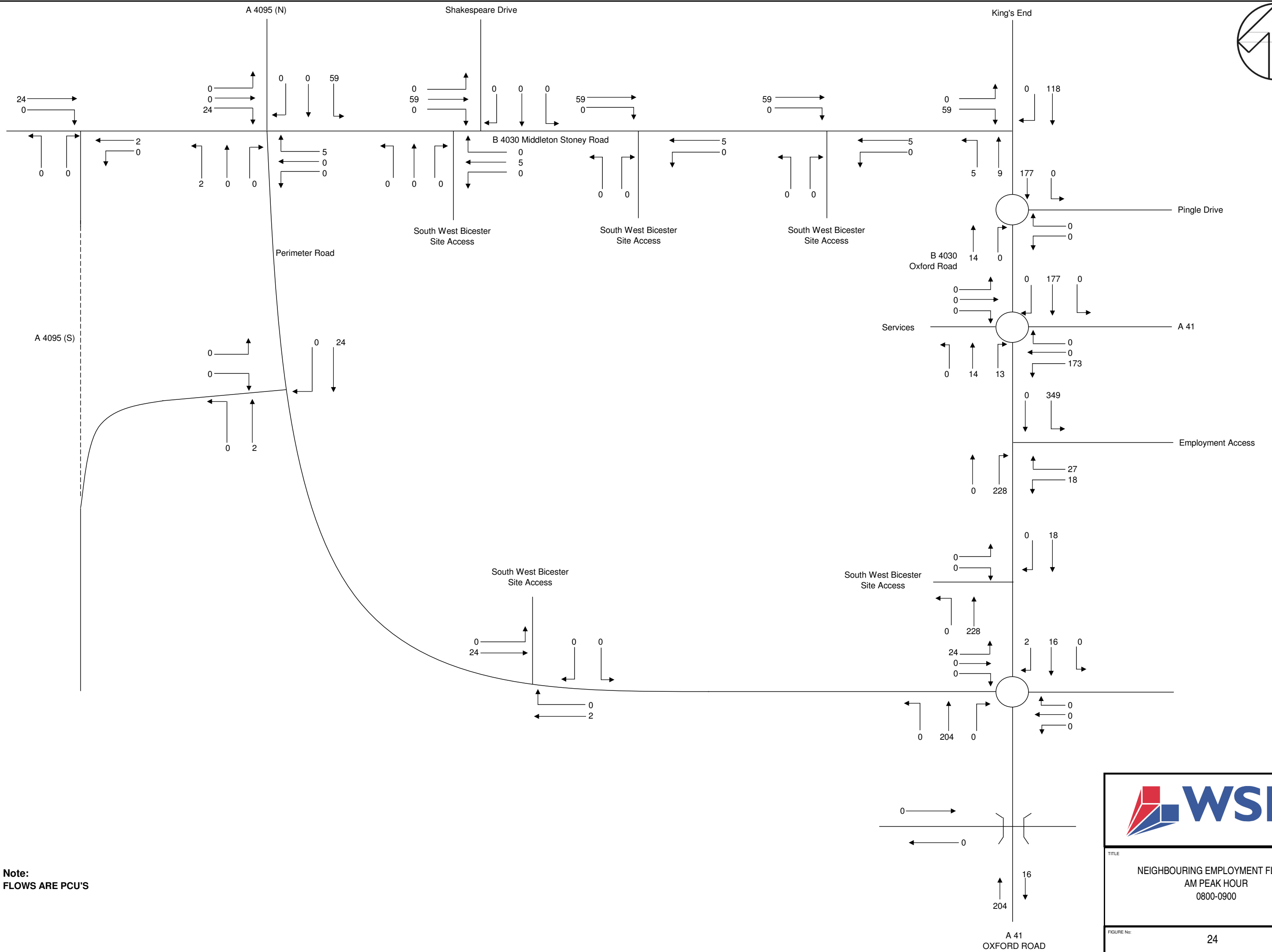


Note:
FLOWS ARE PCU'S



TITLE
WITH SOUTH WEST BICESTER FLOWS
PM PEAK HOUR
1700-1800

FIGURE NO:
23

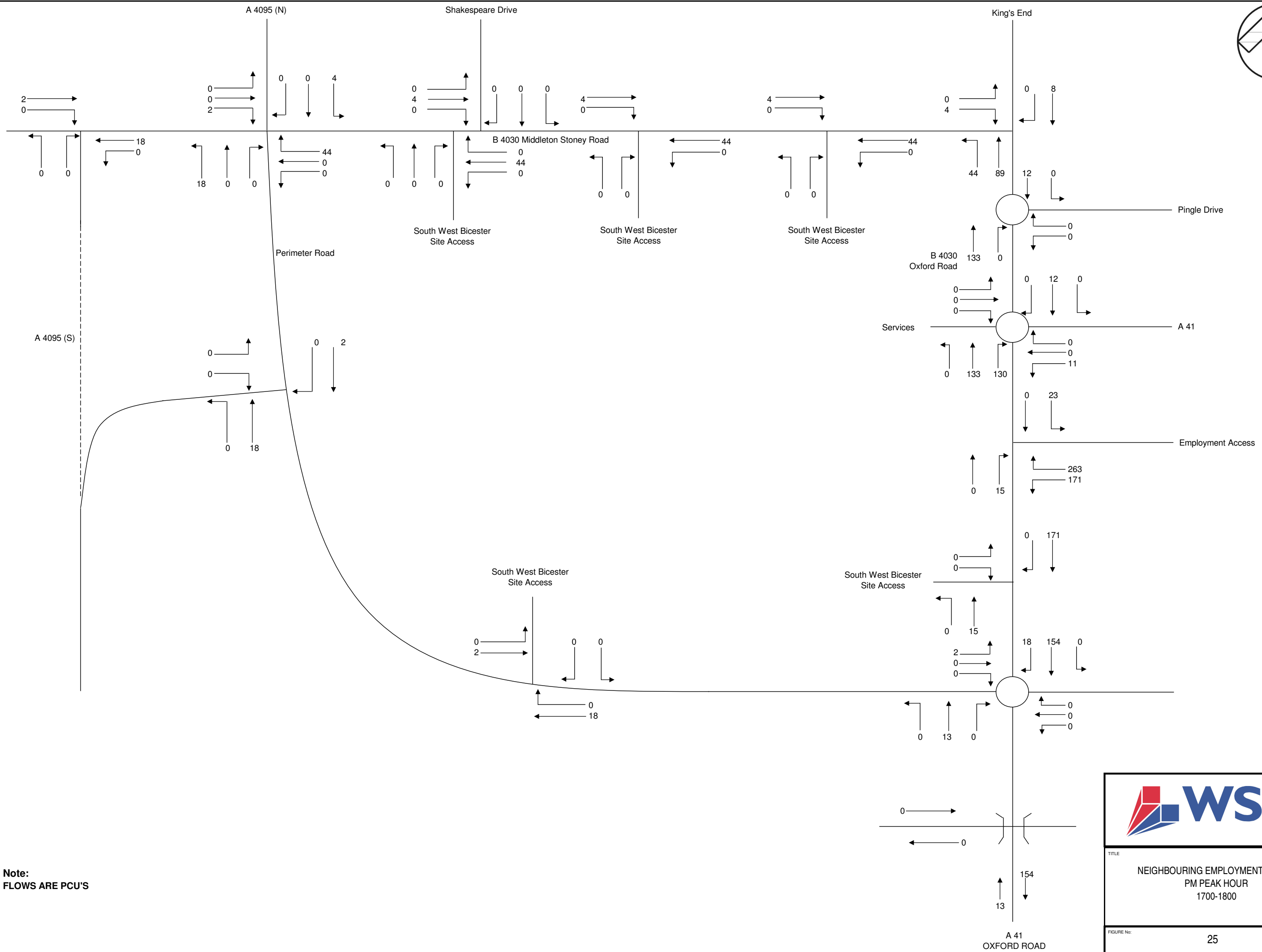


Note:
FLOWS ARE PCU'S



TITLE
NEIGHBOURING EMPLOYMENT FLOWS
AM PEAK HOUR
0800-0900

FIGURE NO:
24

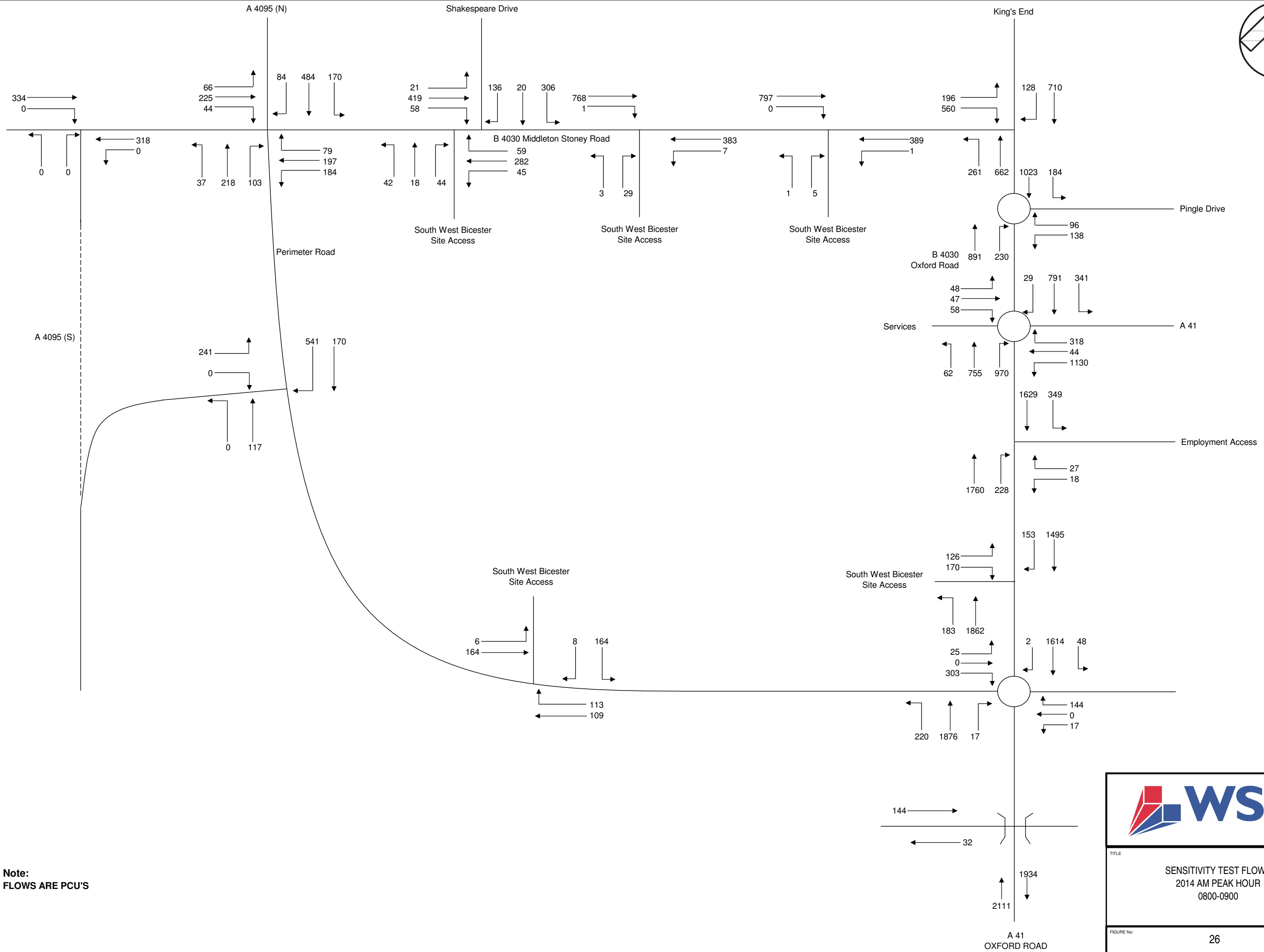


Note:
FLOWS ARE PCU'S




TITLE
NEIGHBOURING EMPLOYMENT FLOWS
PM PEAK HOUR
1700-1800

FIGURE NO:
25

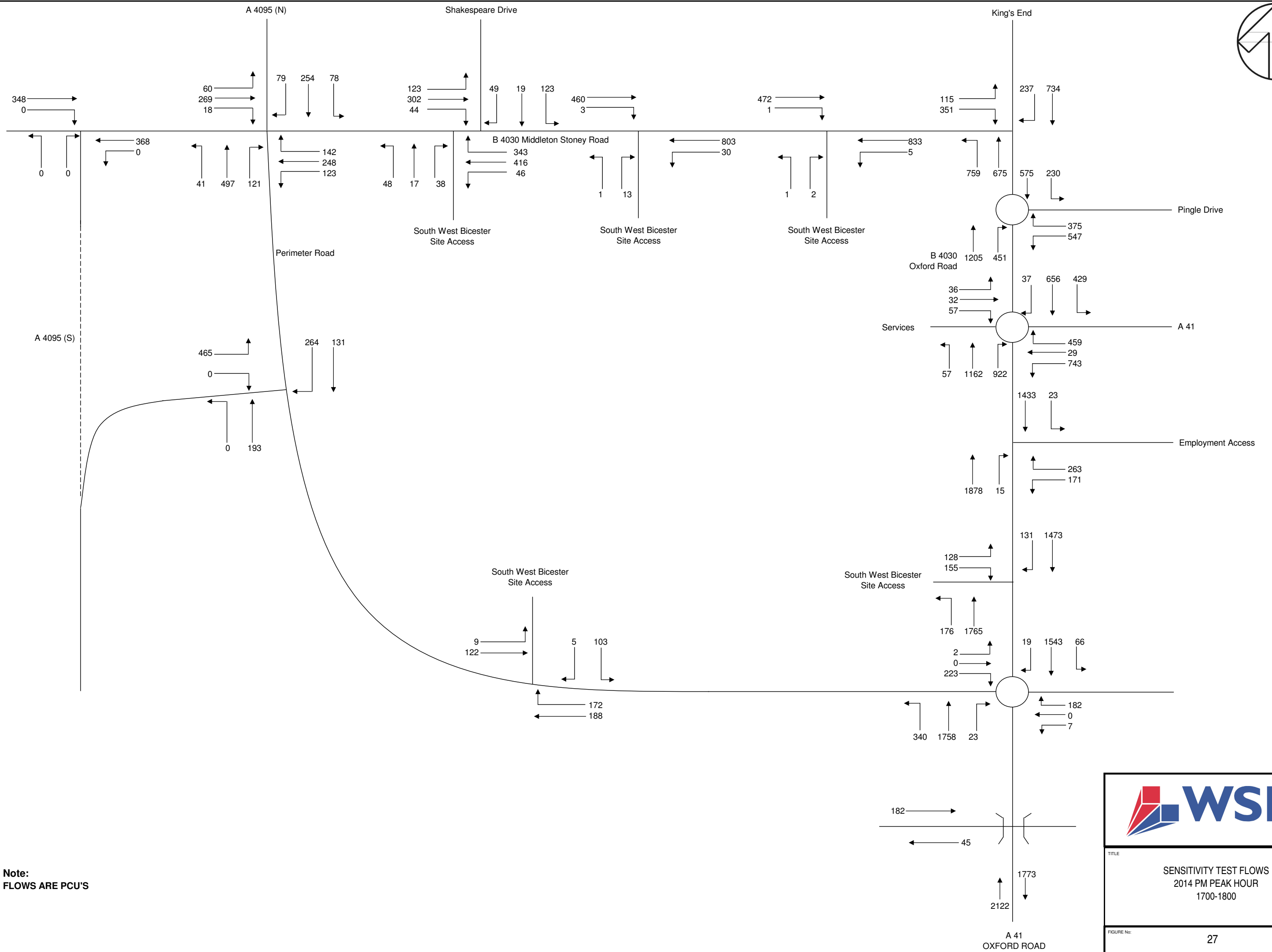


Note:
FLOWS ARE PCU'S



TITLE
SENSITIVITY TEST FLOWS
2014 AM PEAK HOUR
0800-0900

FIGURE NO:
26

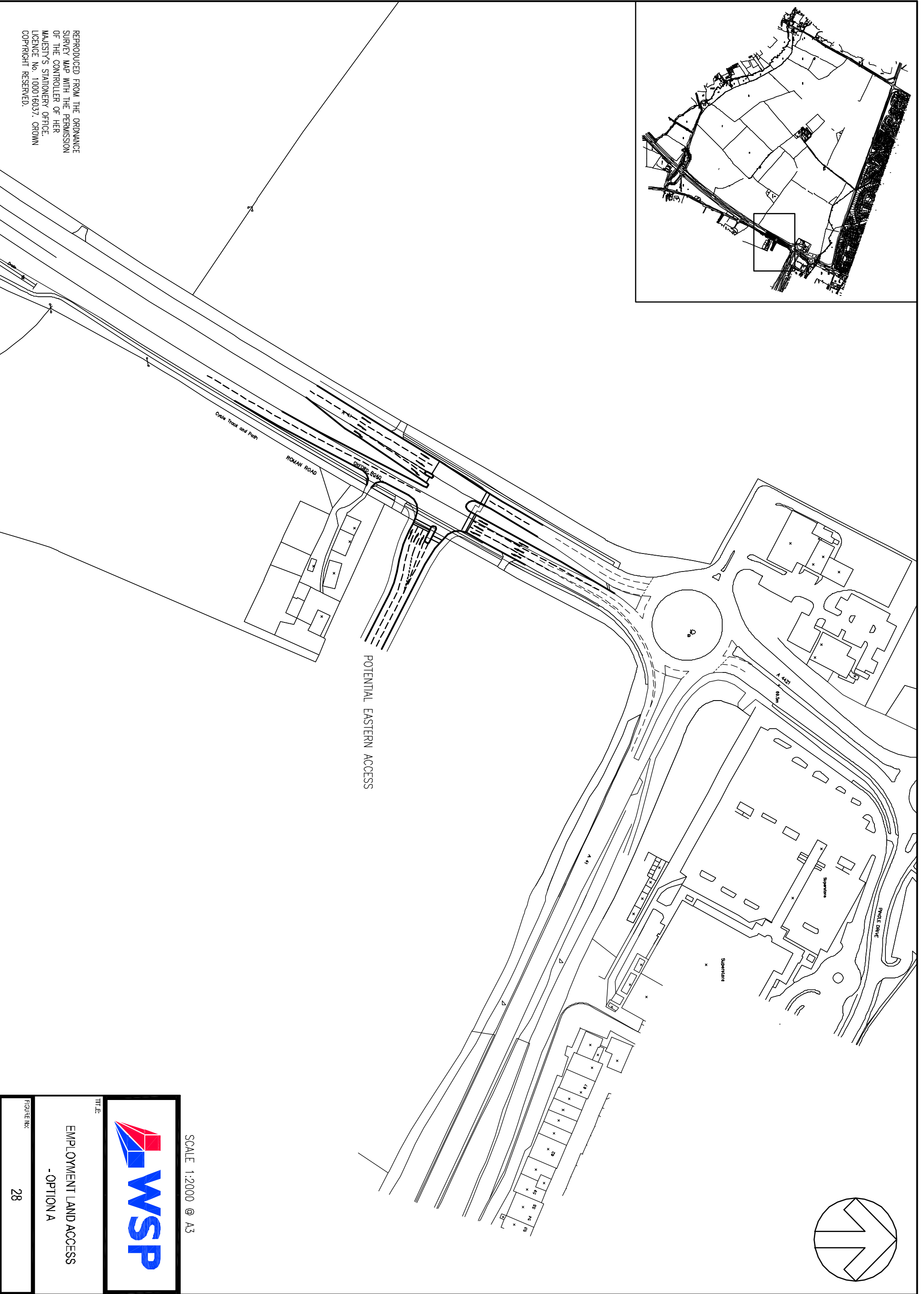
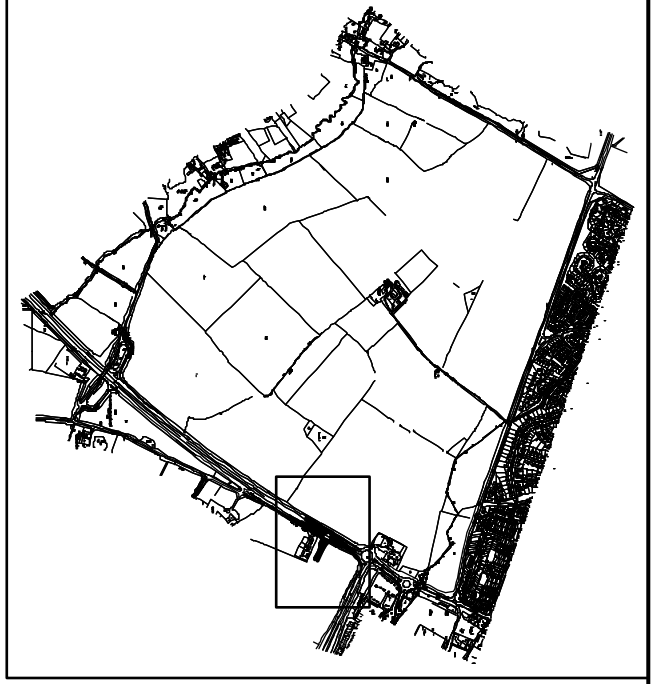


Note:
FLOWS ARE PCU'S



TITLE
SENSITIVITY TEST FLOWS
2014 PM PEAK HOUR
1700-1800

FIGURE NO:
27



REPRODUCED FROM THE ORDNANCE SURVEY MAP WITH THE PERMISSION OF THE CONTROLLER OF HER MAJESTY'S STATIONERY OFFICE. LICENCE No. 100016037. CROWN COPYRIGHT RESERVED.



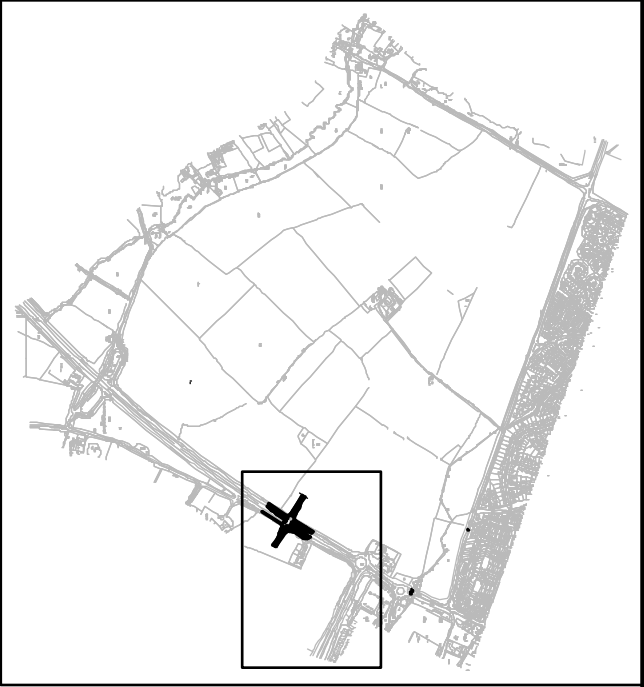
SCALE 1:2000 @ A3

TITLE:

EMPLOYMENT LAND ACCESS
- OPTION A

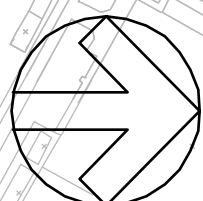
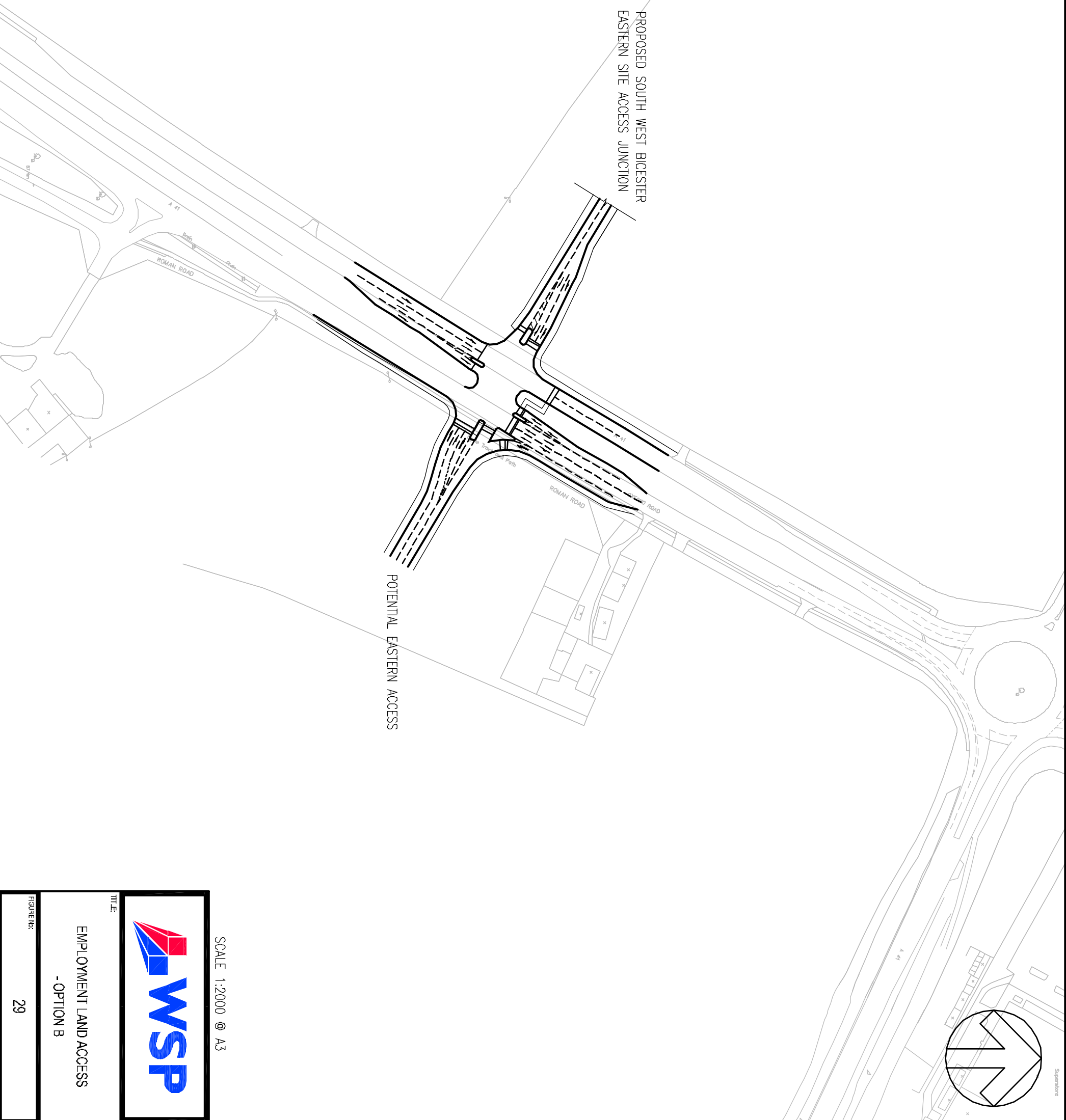
FIGURE NO:

28



PROPOSED SOUTH WEST BICESTER
EASTERN SITE ACCESS JUNCTION

POTENTIAL EASTERN ACCESS



Supertone

REPRODUCED FROM THE ORDINANCE
SURVEY MAP WITH THE PERMISSION
OF THE CONTROLLER OF HER
MAJESTY'S STATIONERY OFFICE.
LICENCE No. 100016037. CROWN
COPYRIGHT RESERVED.



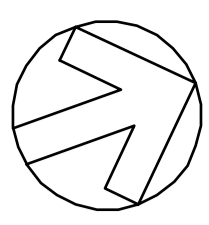
SCALE 1:2000 @ A3

TITLE:

EMPLOYMENT LAND ACCESS
- OPTION B

FIGURE NO:

29



STANDARD NAME OF DRAWING
 AND THE CONTAINER OF THE
 DRAWING IS THE PROPERTY OF
 WSP GROUP PLC. UNLESS
 OTHERWISE STATED IN THE
 DRAWING, IT IS NOT TO BE
 REPRODUCED OR TRANSMITTED
 IN ANY FORM OR BY ANY
 MEANS, ELECTRONIC OR
 MECHANICAL, INCLUDING
 PHOTOCOPYING, RECORDING,
 OR BY ANY INFORMATION
 STORAGE AND RETRIEVAL
 SYSTEM, WITHOUT THE
 WRITTEN PERMISSION OF
 WSP GROUP PLC.

N:\South West Bicester\DRAWINGS\AUTOCAD\CA\1546-GA-012.dwg

REV	DATE	BY	CHK	DESCRIPTION
1	15/07/2024	CA	MF	ISSUE FOR CONSTRUCTION
2	24/03/2024	MF	MF	ISSUE FOR CONSTRUCTION
3	20/03/2024	MF	MF	ISSUE FOR CONSTRUCTION
4	02/03/24	MF	MF	ISSUE FOR CONSTRUCTION

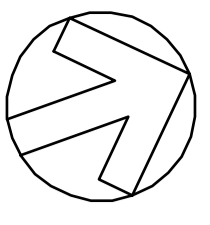


 WSP
 WSP Group plc
 WSP House, Baulk Hill, Basingstoke, Hampshire RG24 4HJ
 Tel: +44 (0)1256 34800 Fax: +44 (0)1256 31870
<http://www.wspgroup.com>

NO.	DESCRIPTION	DATE
1	COUNTRYSIDE PROPERTIES	

NO.	DESCRIPTION	DATE
1	SOUTH WEST BICESTER	
2	SOUTH WEST BICESTER ACCESS STRATEGY	

NO.	DESCRIPTION	DATE
1	11011546	
2	1546GA012	
3	D	



STANDARD PLAN OF APPROVAL
 STATEMENT OF WORKS
 AND CONTRACTOR'S OBLIGATIONS
 CONTRACT NO. 1546-015.dwg
 DATE: 15/08/2015

REV	DATE	BY	DESCRIPTION	CHK	APP
1	15/08/2015	MF	FINAL DESIGN SUBMITTED	JF	JF
2	17/09/15	MF	FINAL DESIGN	JF	JF

WSP
 WSP Group plc
 Moorpark House, Blyth, New South Wales, Australia, 2322
 Tel: +61 (0) 255 31800 Fax: +61 (0) 255 31870
 http://www.wspgroup.com

PROJECT	COUNTRYSIDE PROPERTIES
TITLE	SOUTH WEST BICESTER
DATE	11/01/15
SCALE	AS SHOWN

PROJECT	COMPREHENSIVE ACCESS STRATEGY
TITLE	SOUTH WEST BICESTER
DATE	11/01/15
SCALE	AS SHOWN

DATE	15/08/2015
PROJECT	COMPREHENSIVE ACCESS STRATEGY
TITLE	SOUTH WEST BICESTER
SCALE	AS SHOWN