




**Winter**

View 1 - From the flyover on the A41 near junction to Chesterton looking north across the site towards Bicester.



**Summer**

View 1 - From the flyover on the A41 near junction to Chesterton looking north across the site towards Bicester.






**Winter**  
View 2 - From the A4095 looking south west towards the junction with B4030 and north western corner of the site.



**Summer**  
View 2 - From the A4095 looking south west towards the junction with B4030 and north western corner of the site.





**Winter**

View 3 - From Public Right of Way south of Middle Farm on Muswell Hill looking north west towards the site and Bicester.




**Summer**

View 3 - From Public Right of Way south of Middle Farm on Muswell Hill looking north west towards the site and Bicester.





**Winter**  
View 4 - View looking north west towards the site and Bicester from Public Right of Way south of Gardener's Barn in Horton-Cum-Studley.



**Summer**  
View 4 - View looking north west towards the site and Bicester from Public Right of Way south of Gardener's Barn in Horton-Cum-Studley.






**Summer**  
View 5 - Panoramic view from Public Right of Way looking towards Whitelands Farm & Chesterton.



View 5 Continued






**Winter**  
View 5 - Panoramic view from Public Right of Way looking towards Whitelands Farm & Chesterton.







**Summer**  
View 6 - Panoramic view from the southern boundary of the site by lay-by looking north towards Whitelands Farm and Bicester.







**Winter**

View 6 - Panoramic view from the southern boundary of the site by lay-by looking north towards Whitelands Farm and Bicester.

