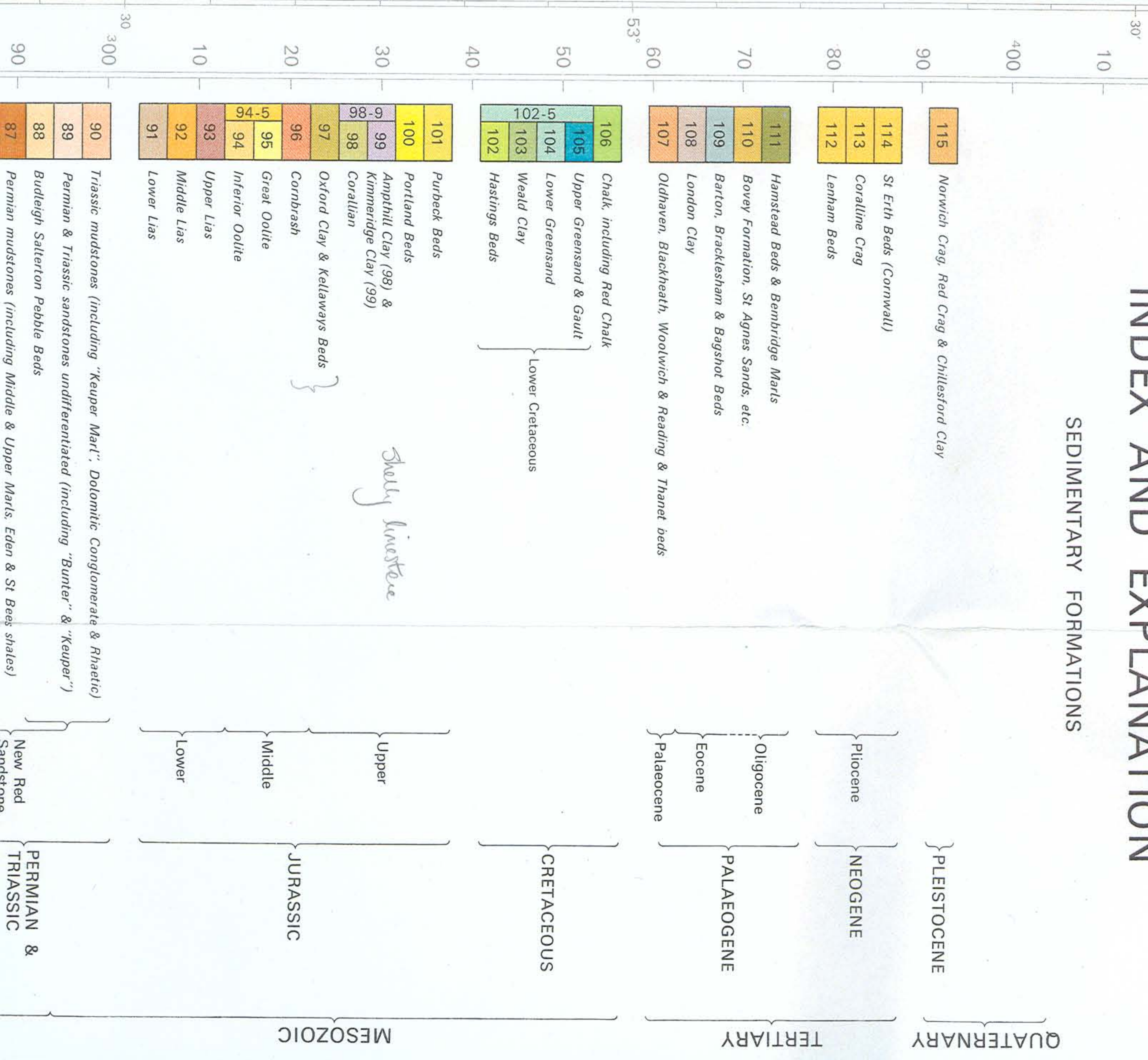
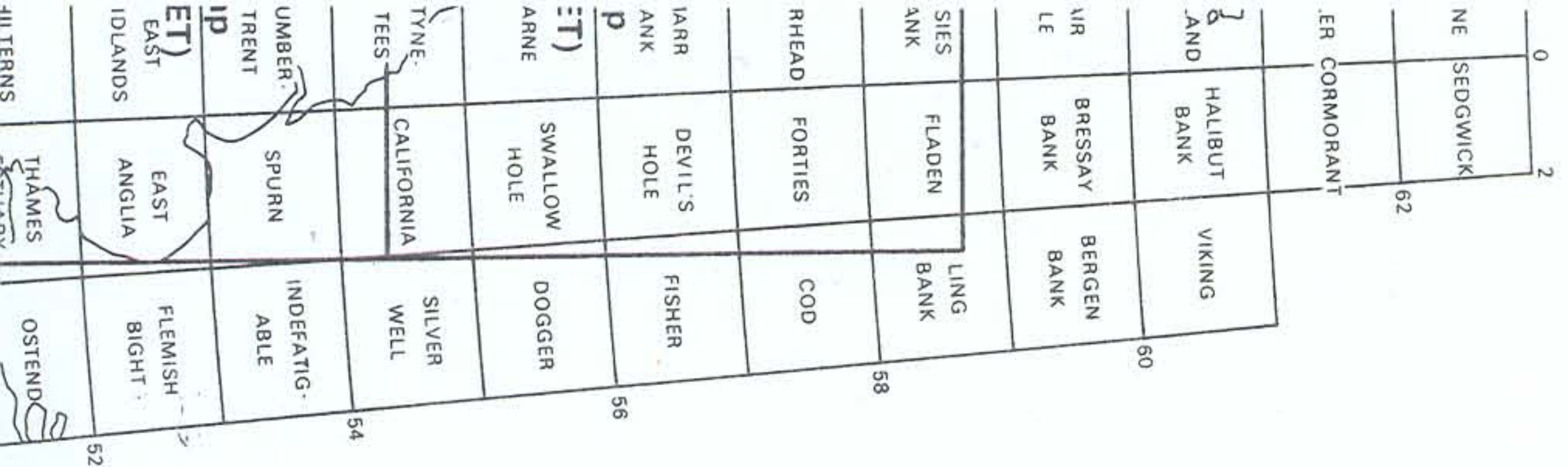


# INDEX AND EXPLANATION

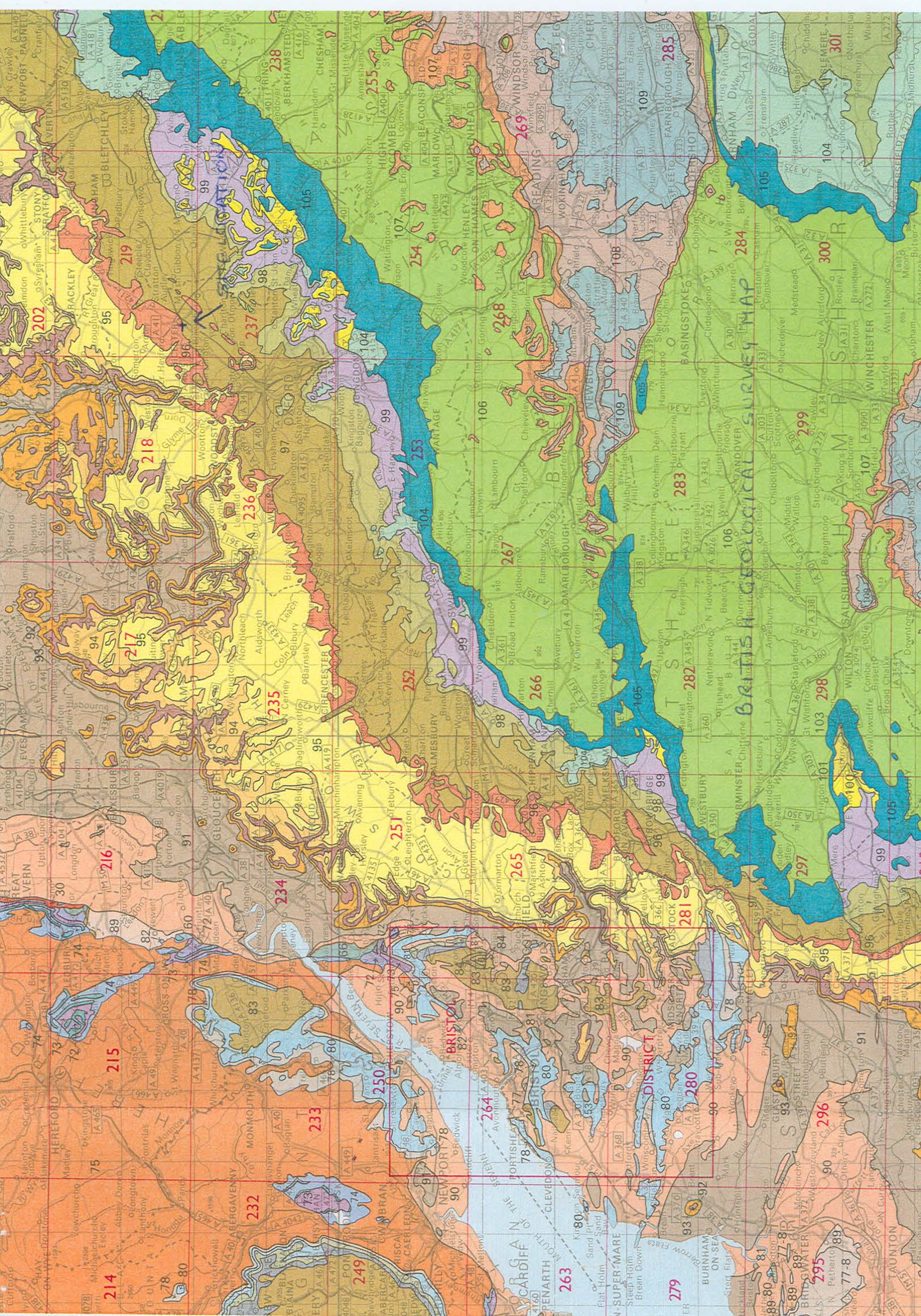
## SEDIMENTARY FORMATIONS



de small overlaps  
 and South Sheets  
 :ney and Shetland  
 et.



Limit of N



BRISTOL DISTRICT

BRITISH GEOLOGICAL SURVEY MAP

214

215

216

218

219

220

221

222

223

224

225

226

227

228

229

230

231

232

233

234

235

236

237

238

239

240

241

242

243

244

245

246

247

248

249

250

251

252

253

254

255

256

257

258

259

260

261

262

263

264

265

266

267

268

269

270

271

272

273

274

275

276

277

278

279

280

281

282

283

284

285

286

287

288

289

290

291

292

293

294

295

296

297

298

299

300

301

302