

Figure 3.3 An extract from the Cherwell District Local Plan South West Bicester Urban Extension Proposals Map

0 250m



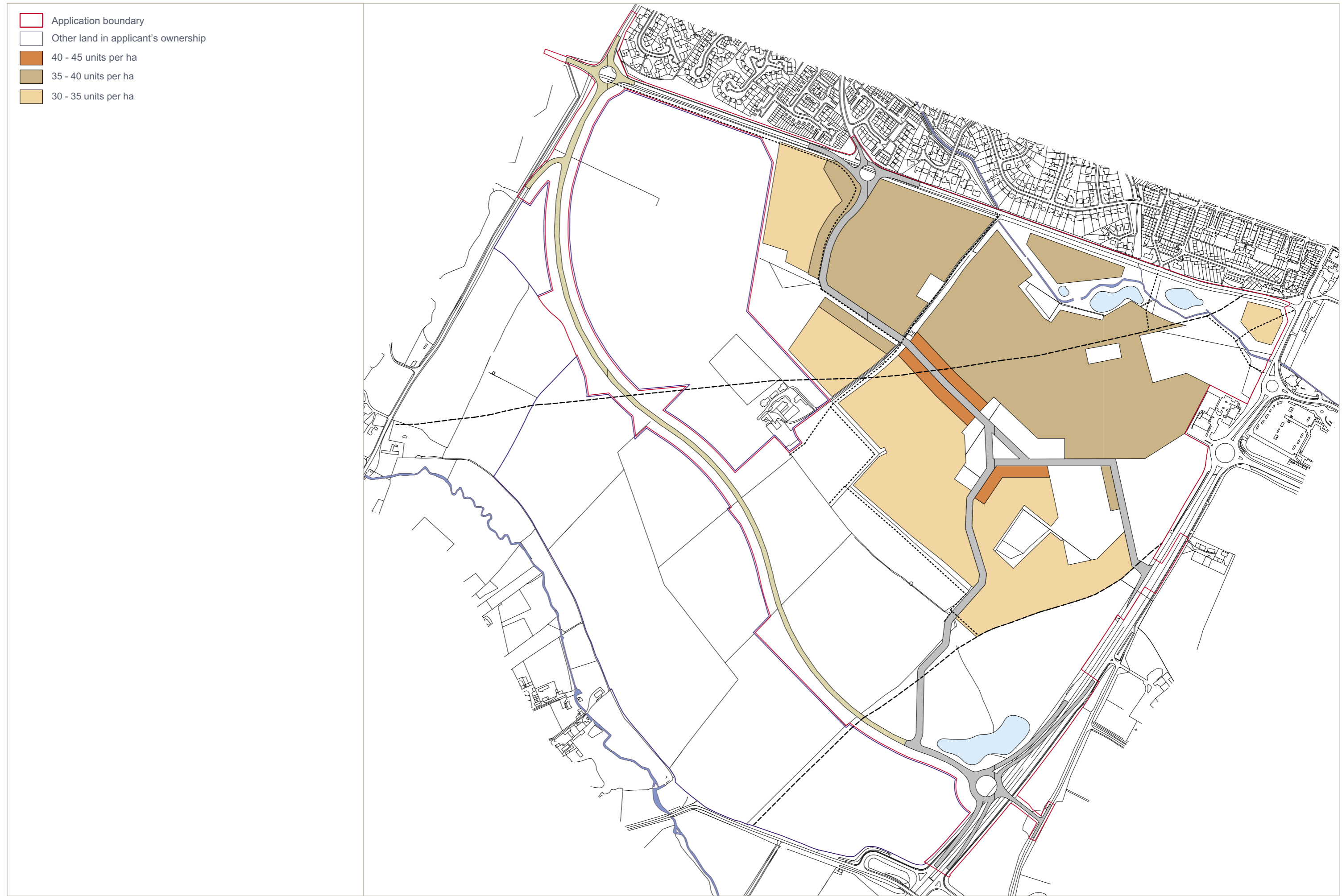


Figure 3.2a Building density plan





- Residential development area
- Non-residential development area
- Childrens play space within informal open space (1.63 ha) (excluding laps)
- Childrens play space within development area (0.5916 ha) (excluding laps)
- NEAP/LEAP combined
- LEAP

LAPs in development (not shown)

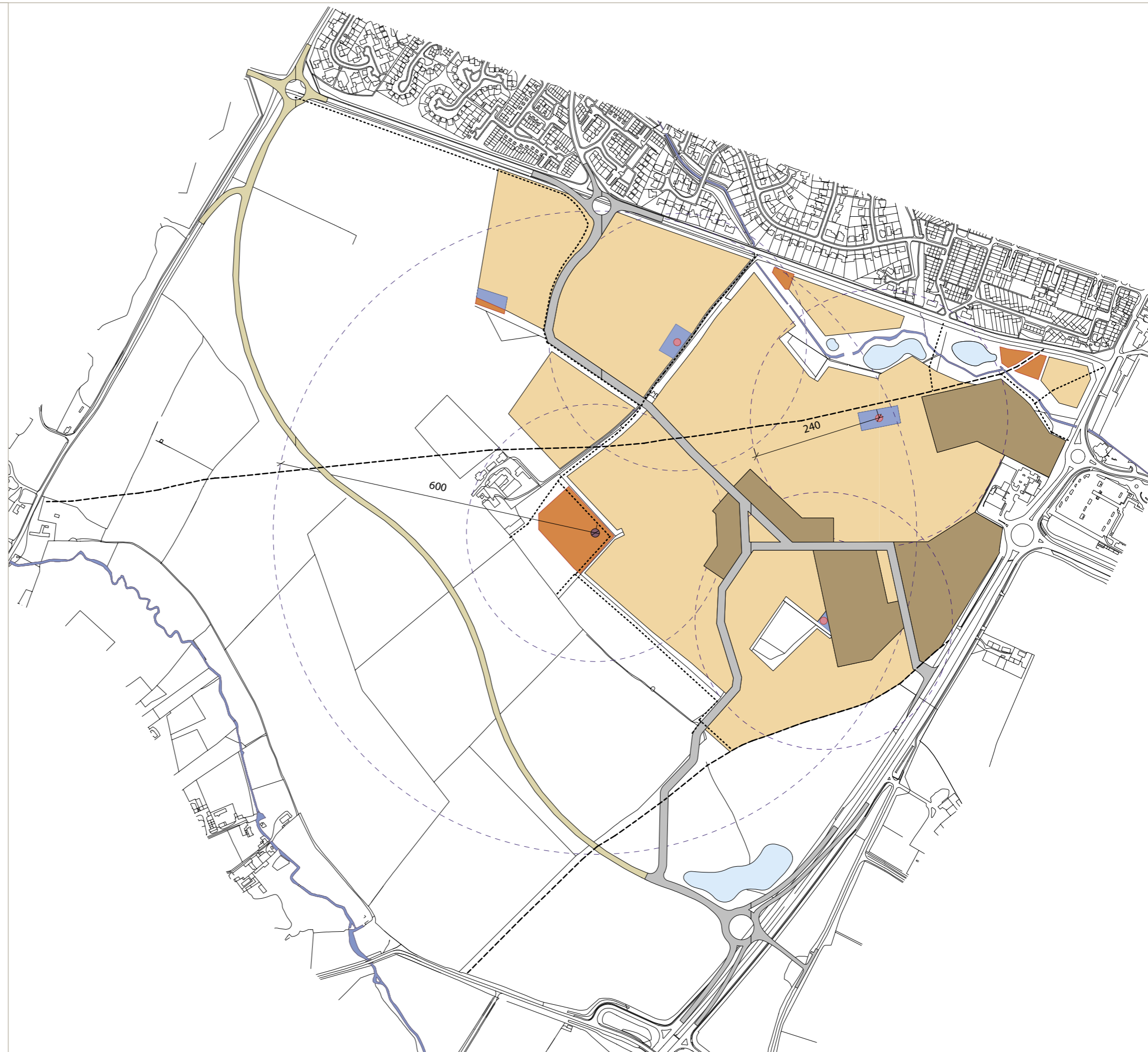


Figure 3.2b Children's play areas



- Existing hedgerows/copse/woodland/trees retained
- Existing hedgerows/copse/woodland/trees removed



Figure 3.2c Tree removal and retention

0 250m





- Application boundary
- Other land in applicant's ownership
- Phase 1a
- Phase 1b
- Phase 2
- Phase 3
- Phase 4
- Phase 5

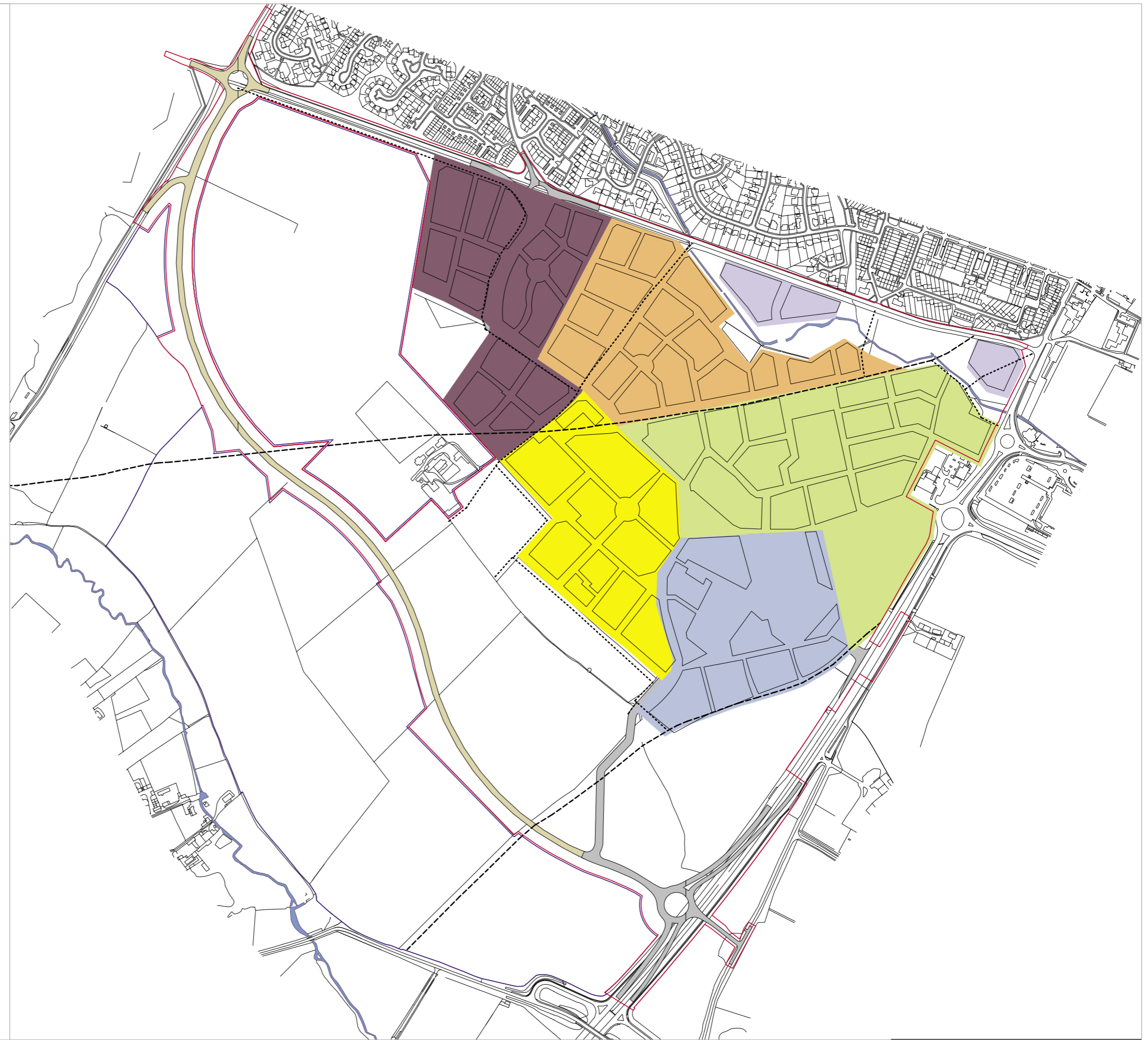


Figure 3.4 Phasing plan

