













Key

| | | |
|---|--|---|
|  | Conservation Area | 1 |
|  | Area of High Landscape Value | 2 |
|  | Woodland Trust Site | 3 |
|  | Scheduled Ancient Monument | 4 |
|  | Ancient Replanted Woodland | 5 |
|  | Ancient & Semi-Natural Woodland | 5 |
|  | Park & Garden of Historic Interest | 4 |
|  | Site of Special Scientific Interest (SSSI) | 5 |
|  | RSPB Reserve | 6 |
|  | Environmentally Sensitive Area | 7 |
|  | Area of Attractive Landscape (AAL) | 8 |
|  | District Boundary | |

Source of Information

| | |
|---|--|
| 1 | Cherwell Local Plan Revised Deposit Draft 2002 |
| 2 | Cherwell District Landscape Assessment 1995 |
| 3 | Woodland Trust 2005 |
| 4 | English Heritage |
| 5 | English Nature |
| 6 | RSPB 2005 |
| 7 | DEFRA |
| 8 | Aylesbury Vale District Local Plan, Adopted 2004 |

Notes:
 1 Green Belt not shown.
 2 Conservation Areas only illustrated within Cherwell District

Reproduced from Ordnance Survey maps with the permission of Ordnance Survey on behalf of The Controller of Her Majesty's Stationary Office © Crown Copyright T.O.R. Licence no. AL 100017826

