

EXISTING 0.9mØ
CULVERT





EXISTING DITCH ACCOMODATING HIGHWAY
RUN OFF

EXISTING BRICK ARCH CULVERT

EXISTING SPRING ISSUE

EXISTING 1.6m x 1.2m
BOX CULVERT

KEY

-  EXISTING ALIGNMENT OF PINGLE BROOK
-  FLOOD PLAIN EXTENT
-  PINGLE BROOK CROSS SECTION LOCATIONS
-  EXISTING CULVERT

REPRODUCED FROM THE ORDNANCE SURVEY MAP WITH THE PERMISSION OF THE CONTROLLER OF HER MAJESTY'S STATIONERY OFFICE. LICENCE No. 100016037. CROWN COPYRIGHT RESERVED.



TITLE:
**MODELLED EXISTING 100 YEAR
FLOOD PLAIN EXTENT**

FIGURE 7