

Figure 8.3 Landscape: sensitivity or importance of receptor

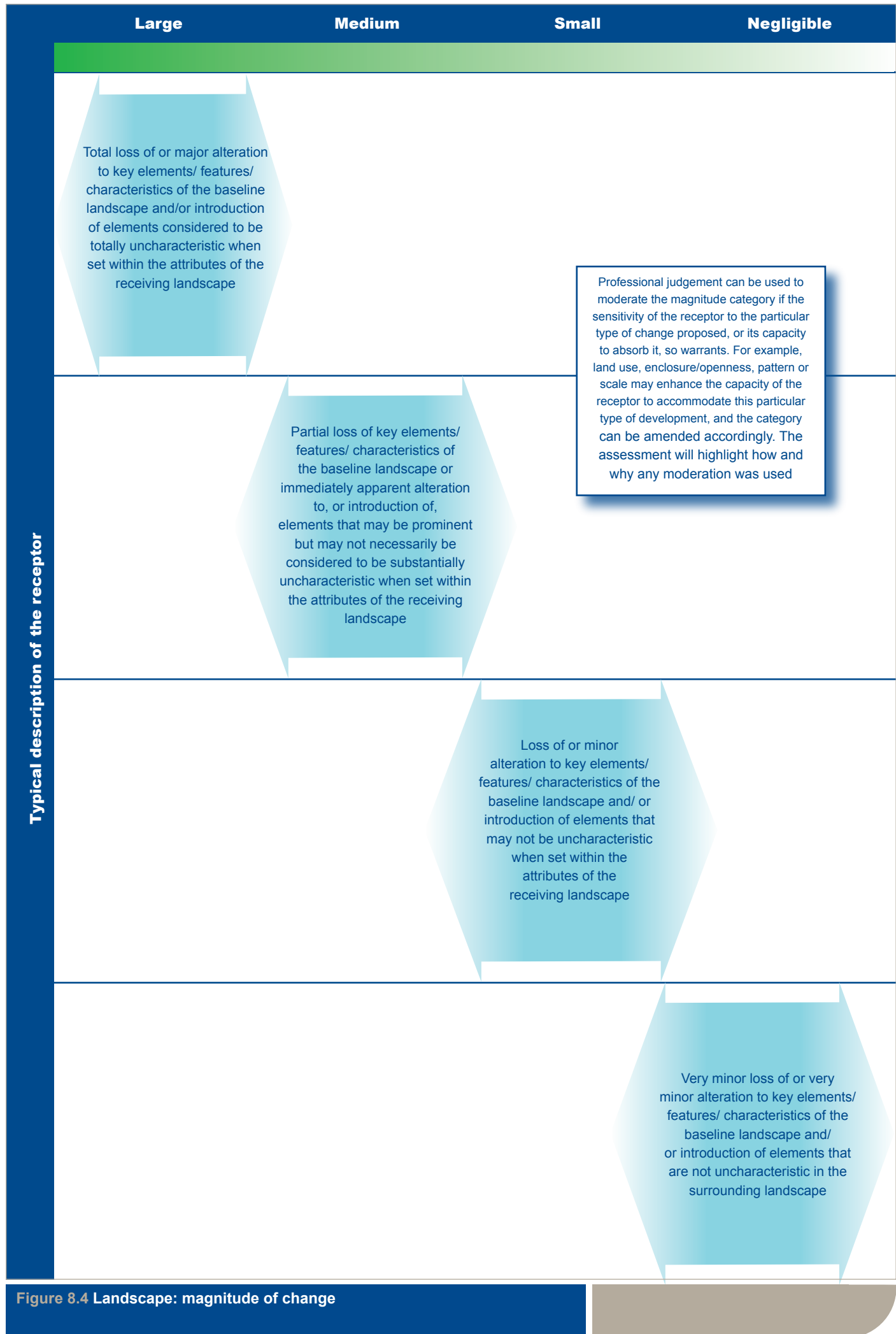


Figure 8.4 Landscape: magnitude of change



Figure 8.5 Landscape significance matrix

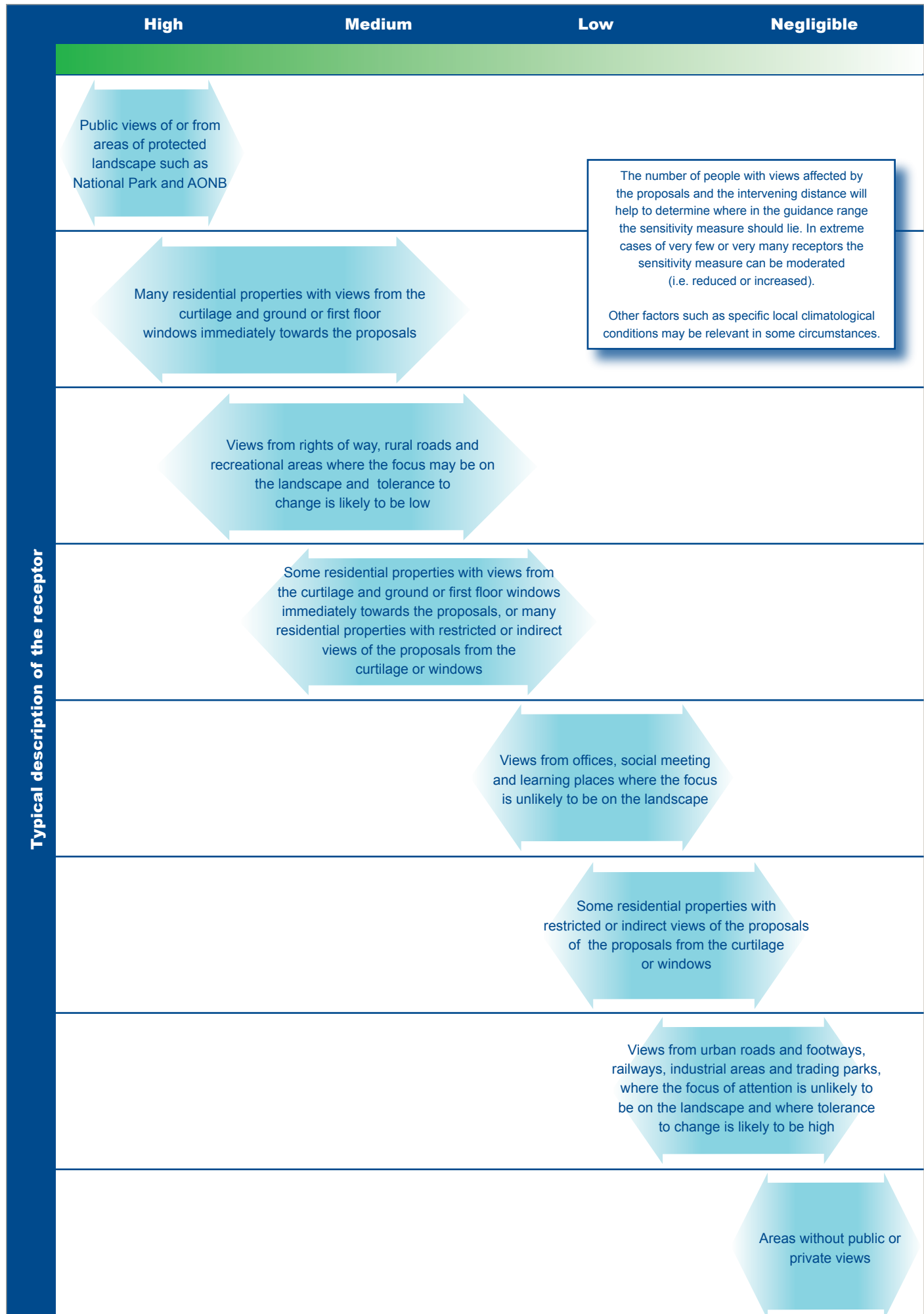


Figure 8.6 Visual: sensitivity or importance of receptor

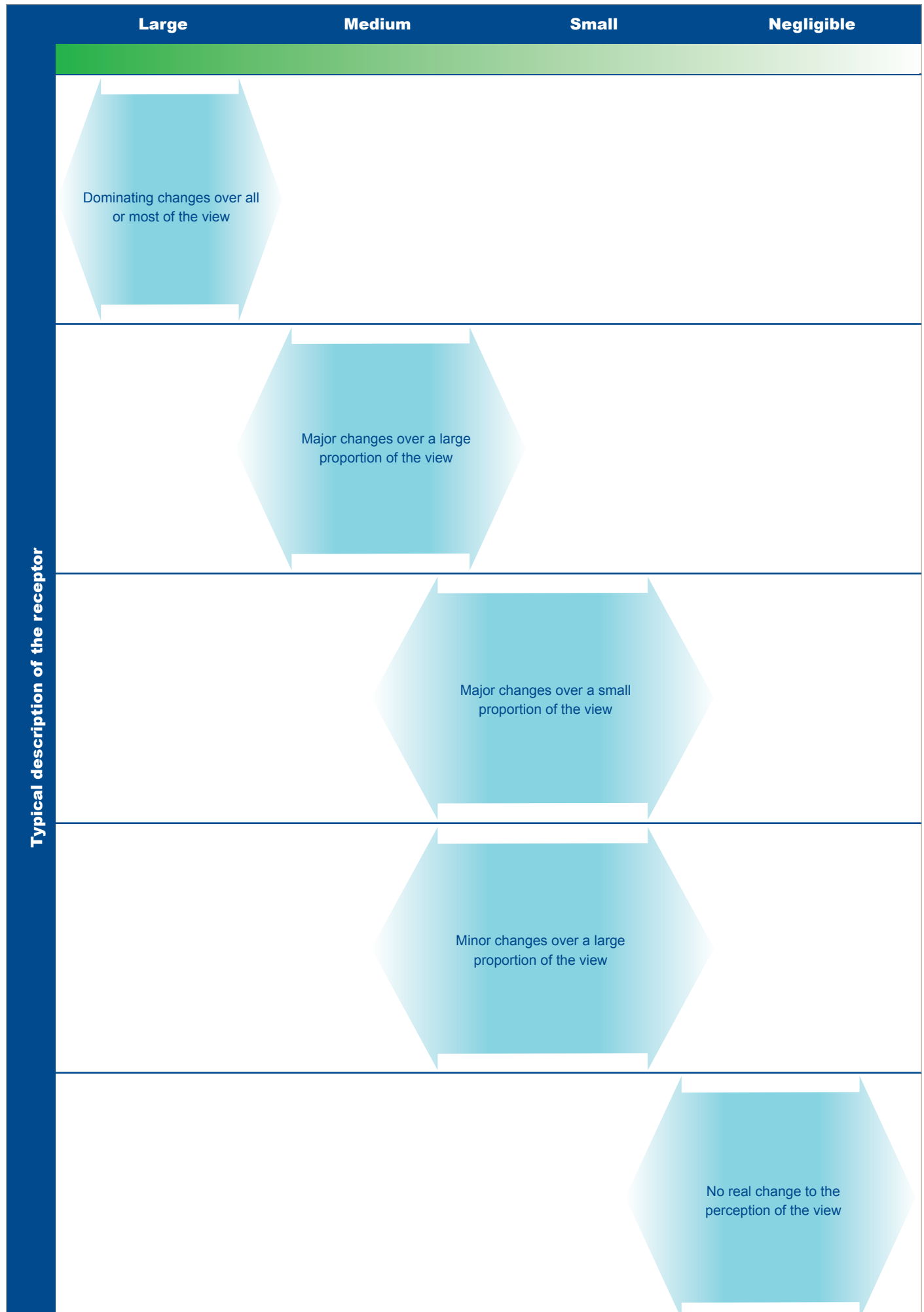


Figure 8.7 Visual: magnitude of change

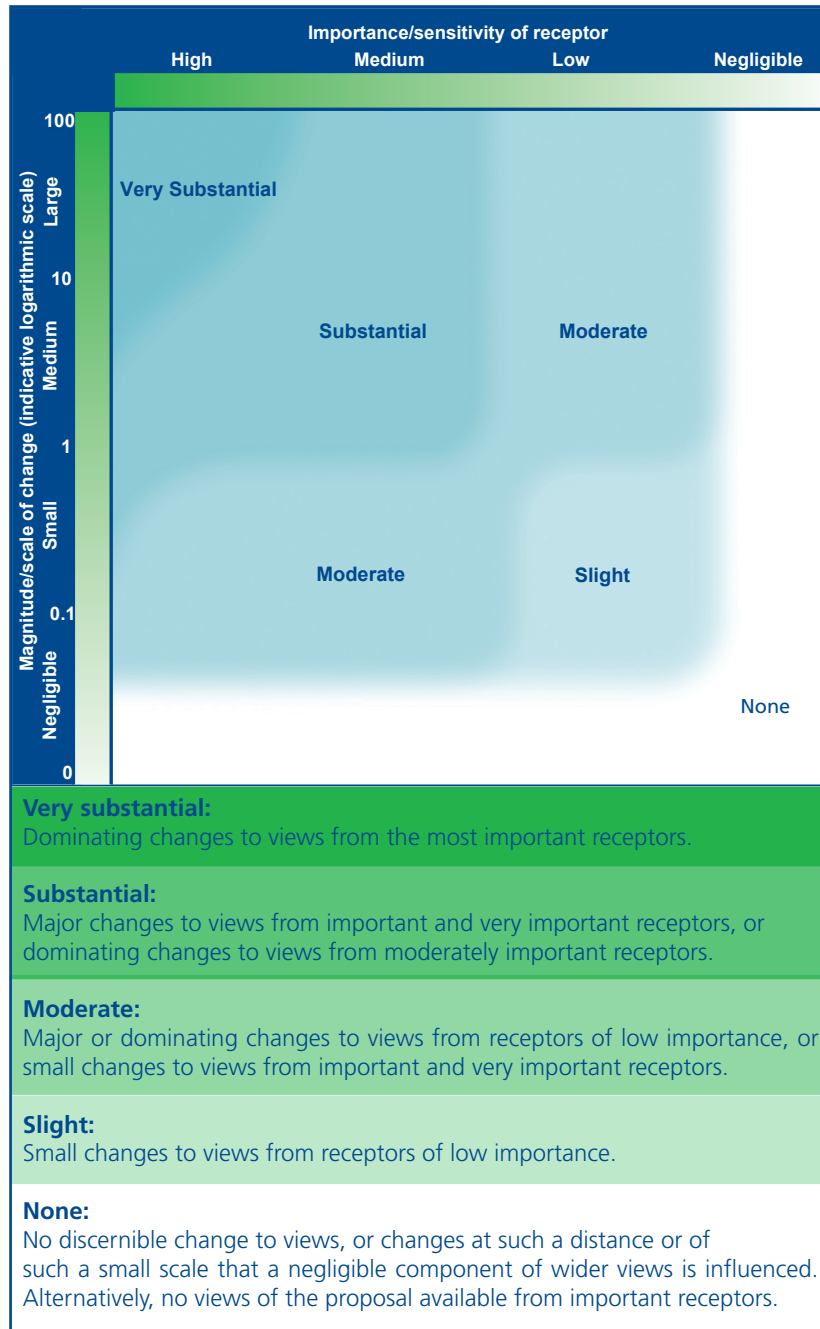


Figure 8.8 Visual significance matrix



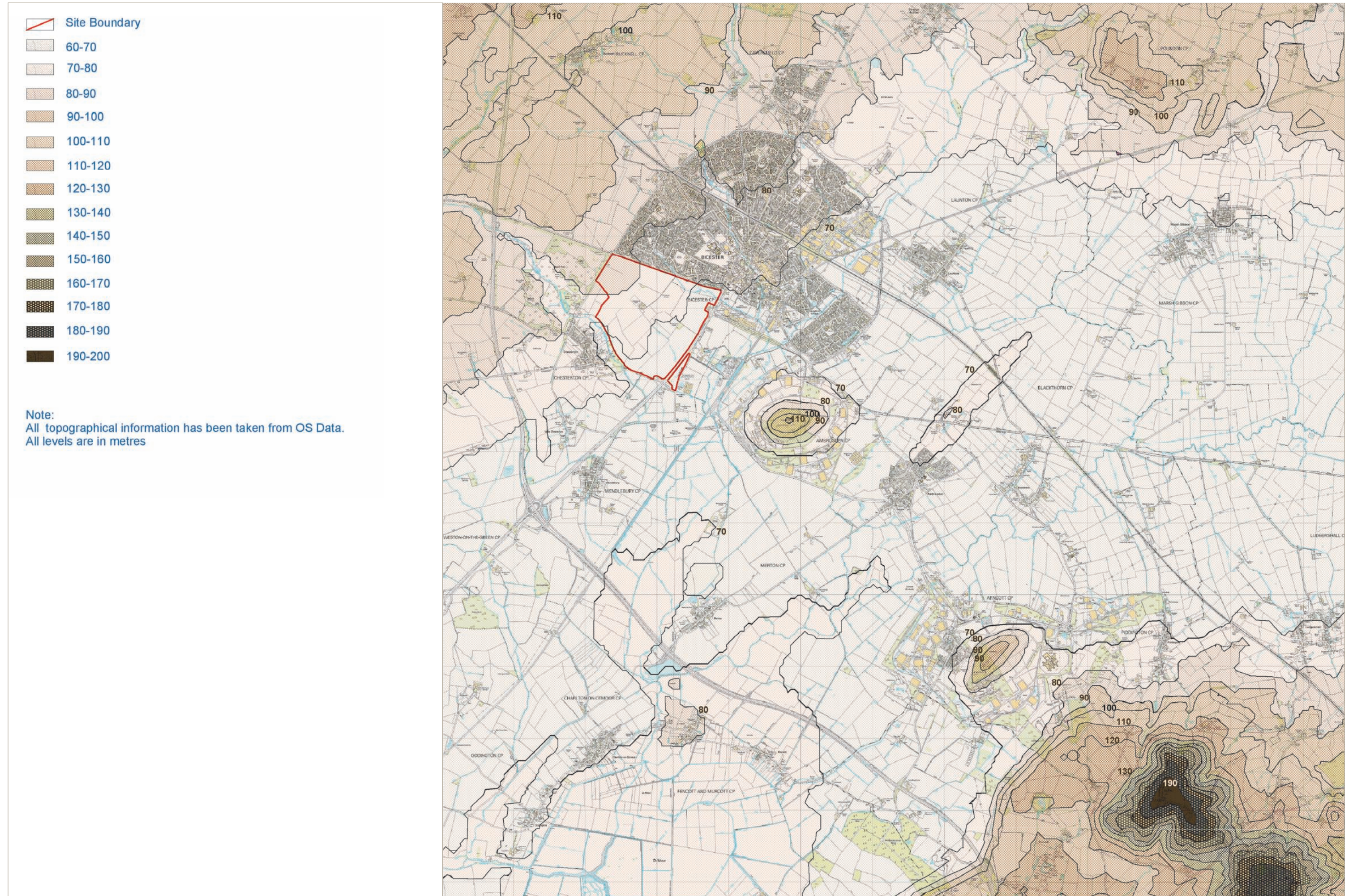


Figure 8.9 Topography and drainage

0 1km





Figure 8.10 Vegetation

0 500m



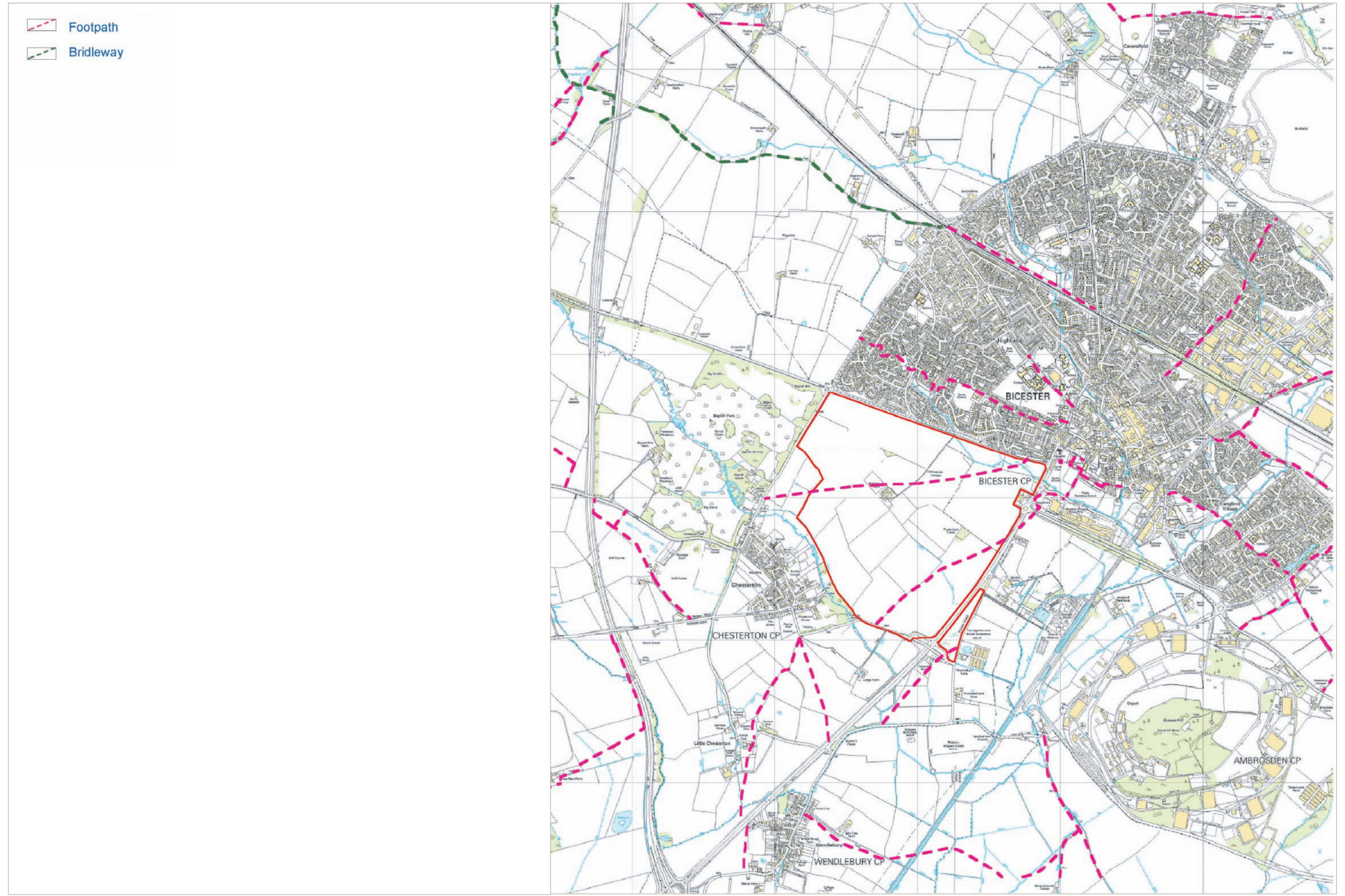
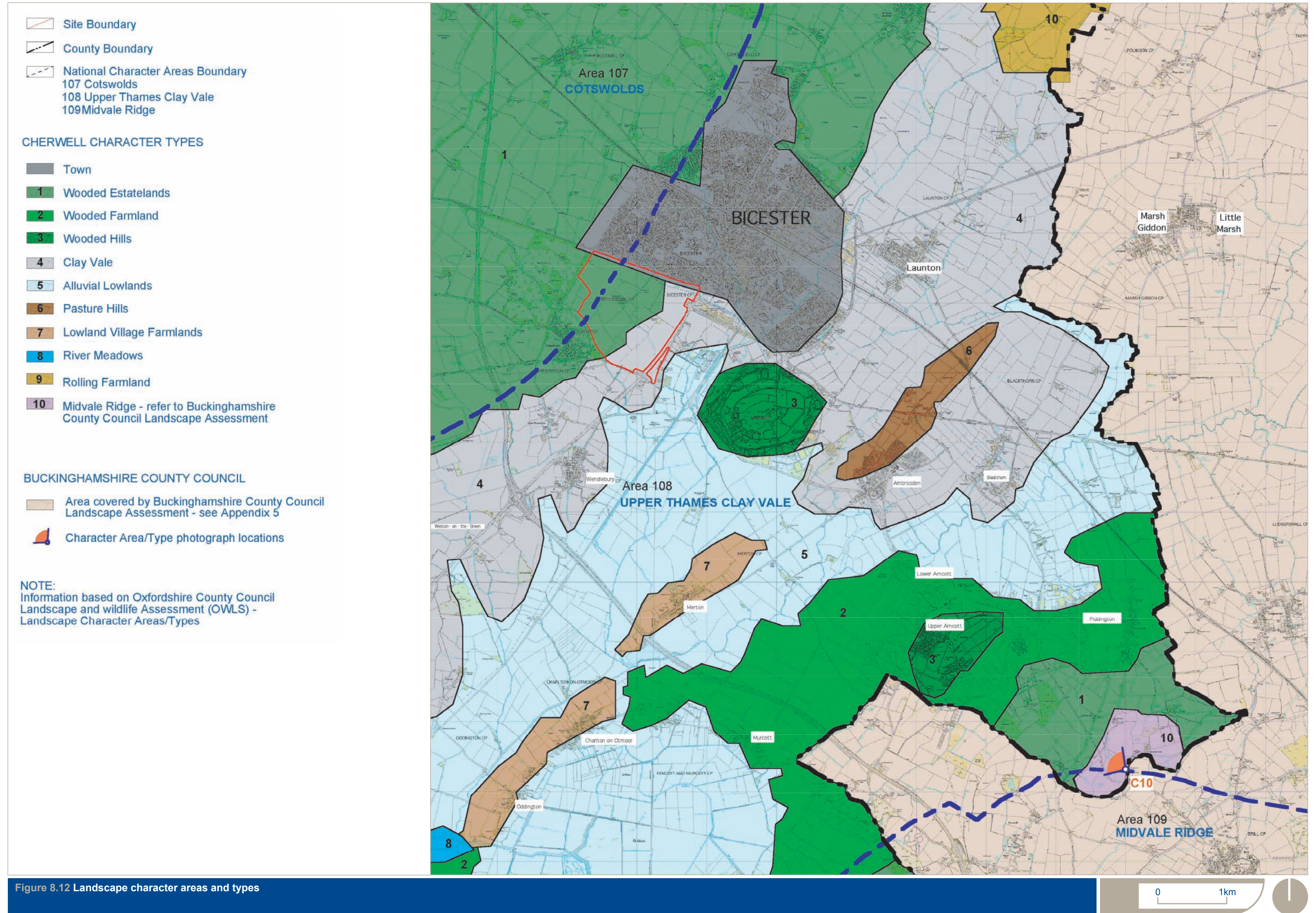


Figure 8.11 Public rights of way

0 500m







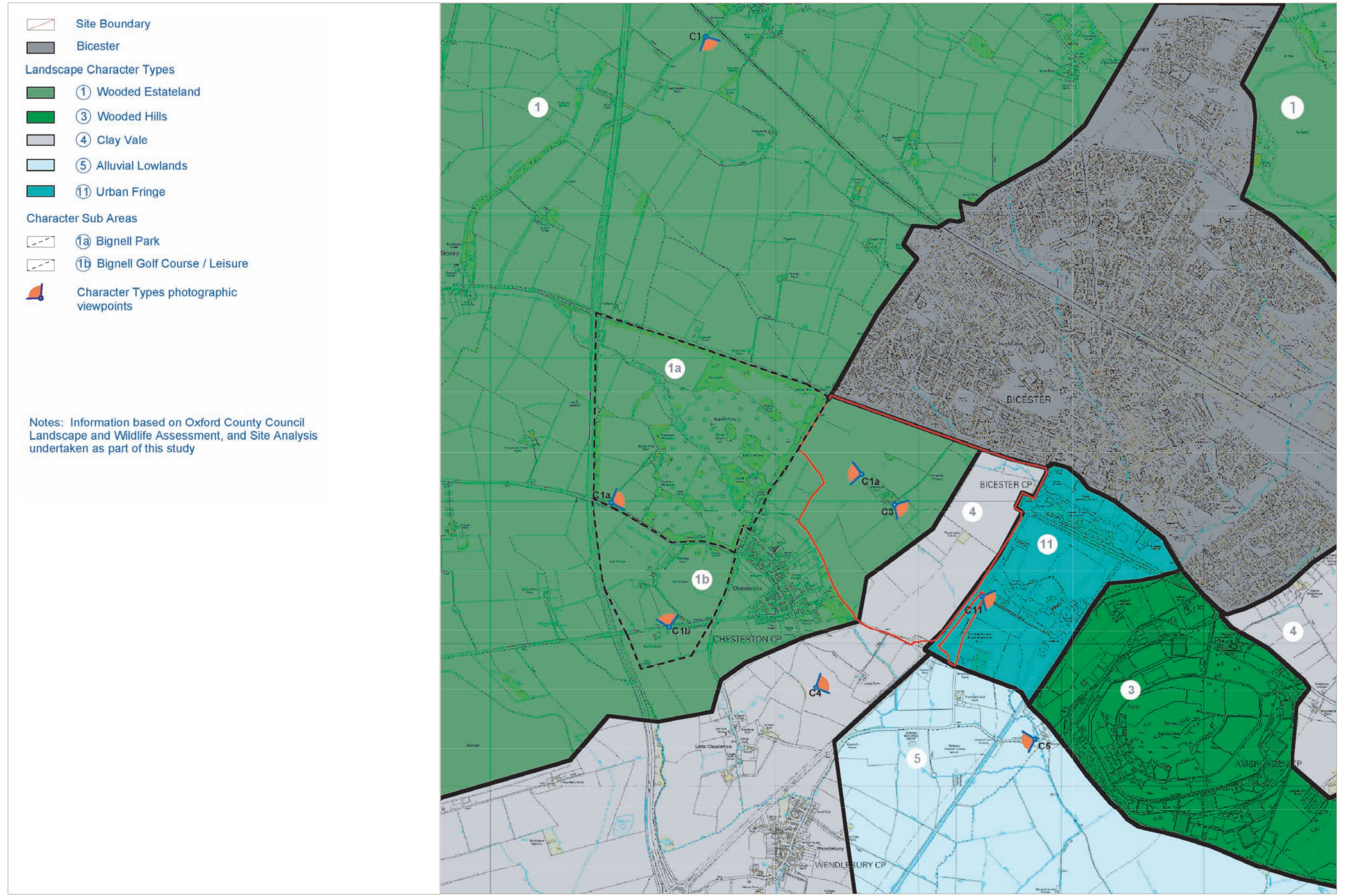


Figure 8.13 Site context: landscape character area types

0 500m



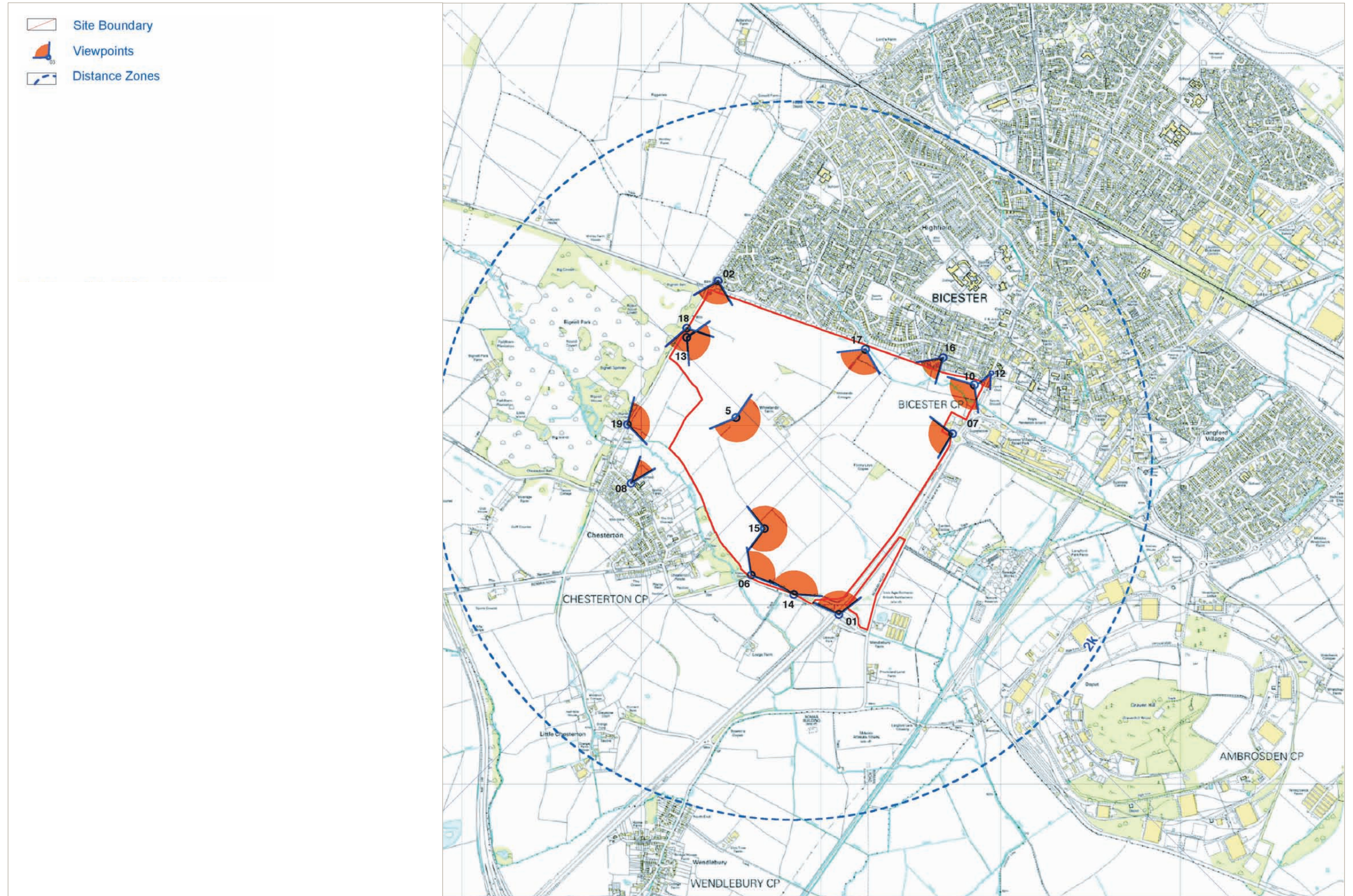


Figure 8.14 Representative viewpoints - local

0 500m

