



Figure 5.10 Ordnance Survey first edition county series map of the site dated 1885


















-  Site outline
 -  Proposed link road layout
 -  Proposed archaeological evaluation area
 -  Evaluation trench
 -  Archaeological zone
 -  Geophysical anomalies (Stratascan 2006)
 -  Aerial photo features (C.Cox 2005)
 -  Ridge and furrow
 - Phased features:
 -  Early Bronze Age
 -  Late Iron Age
 -  Romano-British
 -  Saxon
 -  Medieval
 -  Post-medieval/modern
 -  Undated
 -  Small find
 -  Oxford Archaeology 2002 a/b
- Source of information:
Wessex Archaeology



Figure 5.11 Map showing the areas of archaeological interest across the site (after Wessex Archaeology 2006)

0 200m



Figure 5.12 Map showing the relationship between the development proposals and the known archaeology from all investigations to date

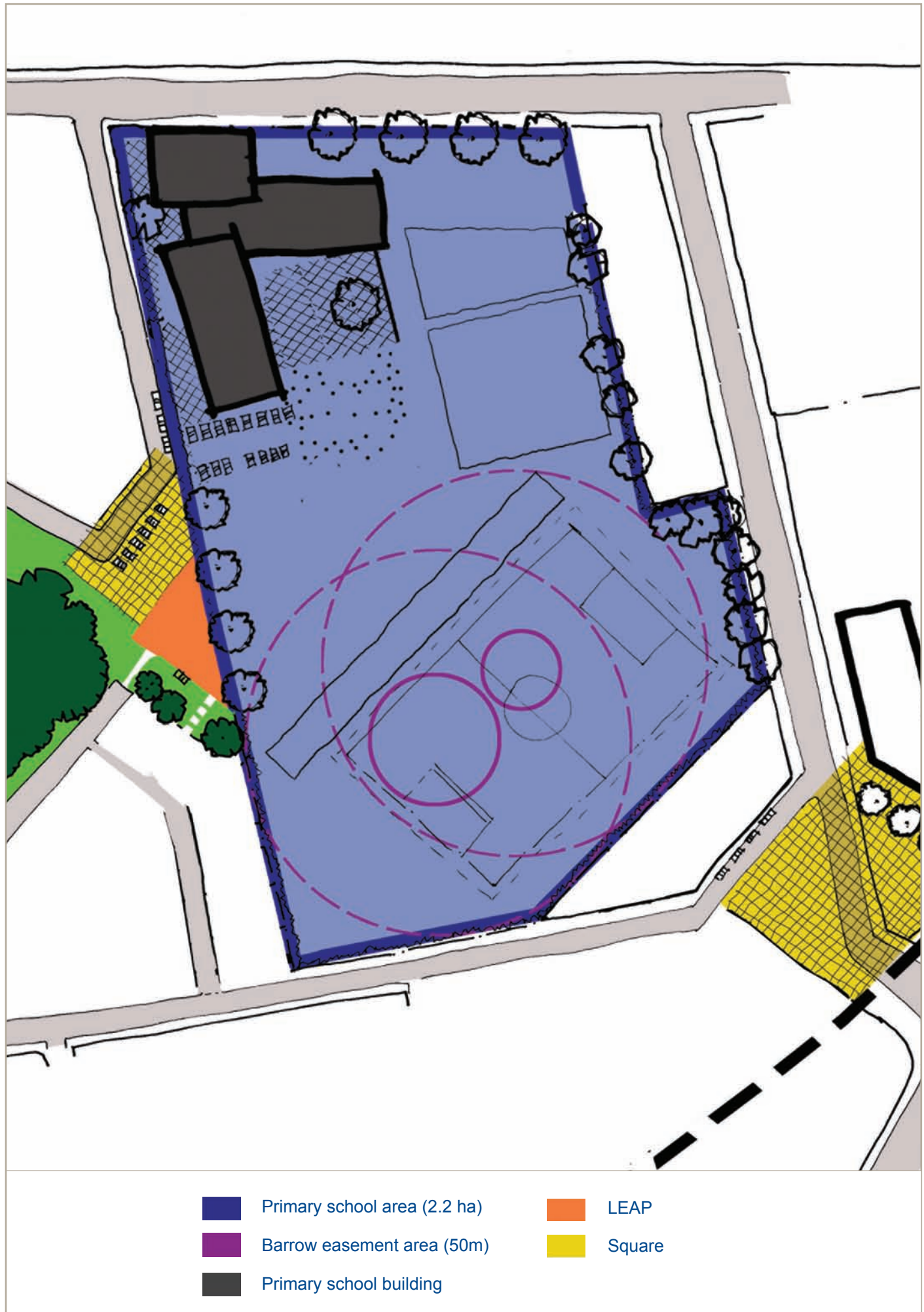


Figure 5.15 Detail of the 50m buffer zone imposed for development around each of the Bronze Age ring barrows