



APPENDIX B

2005 Peak Hour Turning Count Surveys

Bicester (SW) - Manual Traffic Survey, Wednesday 6th July 2005

Produced by The Paul Castle Consultancy

Junction: (1) A4095 / B4030

Approach: A4095 (North)

TIME	Left to B4030 (East)								S/B to A4095 (South)								Right to B4030 (West)							
	P/CYCLE	M/CYCLE	CAR	LGV	OGV1	OGV2	BUS	TOTAL	P/CYCLE	M/CYCLE	CAR	LGV	OGV1	OGV2	BUS	TOTAL	P/CYCLE	M/CYCLE	CAR	LGV	OGV1	OGV2	BUS	TOTAL
0700 - 0715	0	0	17	5	1	1	0	24	0	0	38	7	0	0	0	45	0	0	10	1	0	0	0	11
0715 - 0730	0	0	8	1	0	0	0	9	1	1	75	10	2	0	0	89	0	0	15	3	0	0	0	18
0730 - 0745	0	1	8	2	0	0	0	11	1	1	68	9	0	0	0	79	0	0	10	1	1	0	1	13
0745 - 0800	0	0	6	0	0	0	0	6	1	0	69	6	1	0	0	77	0	1	9	1	1	0	1	13
Hourly Total	0	1	39	8	1	1	0	50	3	2	250	32	3	0	0	290	0	1	44	6	2	0	2	55
0800 - 0815	0	0	12	2	1	0	0	15	0	1	66	6	2	0	0	75	0	1	20	0	1	0	0	22
0815 - 0830	0	0	8	0	0	0	0	8	0	0	67	6	0	0	0	73	0	0	14	3	1	1	0	19
0830 - 0845	0	1	13	0	0	0	0	14	0	0	74	5	3	0	1	83	0	0	9	0	3	0	0	12
0845 - 0900	0	0	17	1	1	0	0	19	0	0	66	6	1	0	0	73	0	1	10	3	1	0	0	15
Hourly Total	0	1	50	3	2	0	0	56	0	1	273	23	6	0	1	304	0	2	53	6	5	1	0	68
0900 - 0915	0	0	15	1	0	0	0	16	0	0	42	5	2	1	0	50	0	0	9	1	2	0	0	12
0915 - 0930	0	0	18	1	1	0	0	20	1	0	31	2	0	0	0	34	0	1	6	3	1	0	0	11
0930 - 0945	0	0	6	2	1	0	0	9	0	0	16	3	1	0	0	20	0	1	2	3	3	0	0	9
0945 - 1000	0	0	13	1	0	0	0	14	0	0	21	3	0	0	0	24	0	0	4	2	1	0	0	7
Hourly Total	0	0	52	5	2	0	0	59	1	0	110	13	3	1	0	128	0	2	21	9	7	0	0	39
Session Total	0	2	141	16	5	1	0	165	4	3	633	68	12	1	1	722	0	5	118	21	15	1	2	162
1600 - 1615	0	0	3	0	0	0	0	3	0	0	16	2	0	0	0	18	0	0	9	2	0	1	0	12
1615 - 1630	0	0	5	0	0	0	0	5	0	0	31	2	0	0	0	33	0	0	13	0	1	0	0	14
1630 - 1645	0	0	8	0	0	0	0	8	0	0	27	4	1	0	1	33	0	0	15	3	0	0	0	18
1645 - 1700	0	0	6	1	0	0	0	7	0	0	32	1	0	0	0	33	0	0	13	2	2	0	0	17
Hourly Total	0	0	22	1	0	0	0	23	0	0	106	9	1	0	1	117	0	0	50	7	3	1	0	61
1700 - 1715	0	0	11	0	0	0	0	11	0	0	22	3	0	1	2	28	0	0	16	1	1	0	0	18
1715 - 1730	0	1	5	0	0	0	0	6	0	0	19	0	3	0	0	22	0	2	11	1	1	0	0	15
1730 - 1745	0	0	6	2	0	0	0	8	0	0	25	3	2	0	0	30	0	0	9	3	1	1	0	14
1745 - 1800	0	0	12	0	0	0	0	12	0	0	24	4	0	0	2	30	0	0	13	1	0	0	0	14
Hourly Total	0	1	34	2	0	0	0	37	0	0	90	10	5	1	4	110	0	2	49	6	3	1	3	64
1800 - 1815	0	0	5	1	0	0	0	6	0	0	19	6	0	0	0	25	0	1	8	2	2	0	0	13
1815 - 1830	0	0	6	0	0	0	0	6	0	0	22	2	1	2	0	27	0	0	8	1	0	1	1	11
1830 - 1845	0	0	3	0	0	0	0	3	0	0	24	1	0	0	0	25	0	1	12	2	0	0	0	15
1845 - 1900	0	0	7	1	0	0	0	8	0	0	17	1	1	0	0	19	0	0	11	2	1	0	0	14
Hourly Total	0	0	21	2	0	0	0	23	0	0	82	10	2	2	0	96	0	2	39	7	3	1	1	53
Session Total	0	1	77	5	0	0	0	83	0	0	278	29	8	3	5	323	0	4	138	20	9	3	4	178

Bicester (SW) - Manual Traffic Survey, Wednesday 6th July 2005

Produced by The Paul Castle Consultancy

Junction: (1) A4095 / B4030

Approach: B4030 (East)

TIME	Left to A4095 (South)								W/B to B4030 (West)								Right to A4095 (North)							
	P/CYCLE	M/CYCLE	CAR	LGV	OGV1	OGV2	BUS	TOTAL	P/CYCLE	M/CYCLE	CAR	LGV	OGV1	OGV2	BUS	TOTAL	P/CYCLE	M/CYCLE	CAR	LGV	OGV1	OGV2	BUS	TOTAL
0700 - 0715	0	0	11	5	0	0	0	16	0	1	29	7	0	0	1	38	0	0	1	0	0	0	0	1
0715 - 0730	0	1	23	4	1	0	0	29	0	3	21	8	1	0	1	34	0	1	2	1	0	0	0	4
0730 - 0745	0	0	37	6	1	0	2	46	0	0	47	7	1	1	4	60	0	0	10	0	0	0	0	10
0745 - 0800	0	0	61	7	0	0	3	71	0	1	33	5	3	0	1	43	0	0	3	2	0	0	0	5
Hourly Total	0	1	132	22	2	0	5	162	0	5	130	27	5	1	7	175	0	1	16	3	0	0	0	20
0800 - 0815	0	0	46	6	1	0	0	53	0	0	62	6	2	1	0	71	0	0	2	1	1	1	0	5
0815 - 0830	0	1	37	5	2	0	0	45	0	0	24	0	0	1	1	26	0	0	6	0	0	0	0	6
0830 - 0845	0	0	34	4	2	0	0	40	0	0	35	2	4	0	0	41	0	0	5	0	0	1	0	6
0845 - 0900	0	0	18	0	2	0	0	20	0	0	17	1	1	3	0	22	0	0	9	3	2	0	0	14
Hourly Total	0	1	135	15	7	0	0	158	0	0	138	9	7	5	1	160	0	0	22	4	3	2	0	31
0900 - 0915	0	0	16	1	1	0	1	19	0	0	17	3	1	0	0	21	0	0	9	0	0	0	0	9
0915 - 0930	1	0	11	3	0	0	0	15	0	0	12	8	0	0	0	20	0	0	7	0	0	0	0	7
0930 - 0945	0	0	12	2	1	0	0	15	0	0	20	1	1	1	0	23	0	0	8	0	1	0	0	9
0945 - 1000	0	0	8	1	0	0	0	9	0	0	21	6	7	2	0	36	0	0	7	0	0	0	0	7
Hourly Total	1	0	47	7	2	0	1	58	0	0	70	18	9	3	0	100	0	0	31	0	1	0	0	32
Session Total	1	2	314	44	11	0	6	378	0	5	338	54	21	9	8	435	0	1	69	7	4	2	0	83
1600 - 1615	0	0	21	0	0	0	0	21	1	1	44	9	1	0	1	57	0	0	8	0	0	0	0	8
1615 - 1630	0	0	19	4	0	0	0	23	1	1	27	5	0	0	1	35	0	0	11	1	0	0	0	12
1630 - 1645	0	0	17	1	0	0	0	18	1	0	33	11	1	0	0	46	0	0	14	0	0	1	0	16
1645 - 1700	0	0	31	3	0	0	0	34	0	2	29	3	0	0	0	34	0	0	11	1	1	0	0	13
Hourly Total	0	0	88	8	0	0	0	96	3	4	133	28	2	0	2	172	0	0	44	2	1	1	0	48
1700 - 1715	0	0	26	2	0	0	0	28	0	0	31	4	0	0	1	36	0	0	15	0	0	0	0	15
1715 - 1730	0	0	25	0	0	0	0	25	0	0	56	1	2	0	0	59	0	1	9	2	0	0	0	12
1730 - 1745	0	0	27	0	0	0	0	27	1	0	58	8	0	0	0	67	0	0	14	2	0	0	0	16
1745 - 1800	0	0	29	1	0	0	0	30	0	0	51	1	0	0	0	52	0	0	12	0	0	0	0	12
Hourly Total	0	0	107	3	0	0	0	110	1	0	196	14	2	0	1	214	0	1	50	4	0	0	0	55
1800 - 1815	0	0	25	1	1	0	0	27	0	0	60	2	0	0	1	63	0	0	8	0	0	0	0	8
1815 - 1830	0	0	28	1	0	0	0	29	0	0	43	2	0	0	0	45	0	0	9	0	0	0	0	9
1830 - 1845	0	0	20	0	0	0	0	20	0	1	20	0	0	0	0	21	0	0	9	1	0	0	0	10
1845 - 1900	0	0	19	0	0	0	0	19	0	0	37	1	0	0	0	38	0	0	6	0	0	0	0	5
Hourly Total	0	0	92	2	1	0	0	95	0	1	160	5	0	0	1	167	0	0	32	1	0	0	0	33
Session Total	0	0	287	13	1	0	0	301	4	5	489	47	4	0	4	553	0	1	126	7	1	1	0	136

Bicester (SW) - Manual Traffic Survey, Wednesday 6th July 2005

Produced by The Paul Castle Consultancy

Junction: (1) A4095 / B4030

Approach: A4095 (South)

TIME	Left to B4030 (West)								N/B to A4095 (North)								Right to B4030 (East)							
	P/CYCLE	M/CYCLE	CAR	LGV	OGV1	OGV2	BUS	TOTAL	P/CYCLE	M/CYCLE	CAR	LGV	OGV1	OGV2	BUS	TOTAL	P/CYCLE	M/CYCLE	CAR	LGV	OGV1	OGV2	BUS	TOTAL
0700 - 0715	0	0	1	0	0	0	0	1	0	0	7	7	0	0	0	14	0	0	5	2	0	0	0	7
0715 - 0730	0	0	0	2	0	0	0	2	0	0	16	4	0	0	1	21	0	0	8	0	0	0	0	8
0730 - 0745	0	0	3	0	0	0	0	3	0	0	23	4	1	0	1	29	0	0	11	1	1	0	0	13
0745 - 0800	0	0	2	1	0	0	0	3	0	0	16	4	0	0	1	21	0	0	11	2	1	0	0	14
Hourly Total	0	0	6	3	0	0	0	9	0	0	62	19	1	0	3	85	0	0	35	5	2	0	0	42
0800 - 0815	0	0	4	0	0	0	0	4	0	0	18	1	1	0	0	20	1	0	14	1	0	0	0	16
0815 - 0830	0	0	4	1	0	0	0	5	0	0	21	2	0	0	0	23	0	0	14	2	1	0	0	17
0830 - 0845	0	0	3	4	0	0	0	7	0	0	24	5	2	0	1	32	0	0	15	4	1	0	0	20
0845 - 0900	0	0	3	0	0	0	0	3	0	0	21	3	1	0	0	25	0	1	31	3	1	0	0	36
Hourly Total	0	0	14	5	0	0	0	19	0	0	84	11	4	0	1	100	1	1	74	10	3	0	0	89
0900 - 0915	0	0	5	0	0	0	0	5	0	0	16	1	0	0	0	17	0	0	19	1	2	1	0	23
0915 - 0930	0	0	0	0	0	0	0	0	0	0	8	2	1	0	0	11	1	0	19	0	0	1	0	21
0930 - 0945	0	0	1	0	0	0	0	1	0	0	9	3	1	0	0	13	0	0	14	0	4	0	0	18
0945 - 1000	0	0	1	0	0	0	0	1	0	0	13	3	0	1	0	17	0	0	7	4	0	0	0	11
Hourly Total	0	0	7	0	0	0	0	7	0	0	46	9	2	1	0	58	1	0	59	5	6	2	0	73
Session Total	0	0	27	8	0	0	0	35	0	0	192	39	7	1	4	243	2	1	168	20	11	2	0	204
1600 - 1615	0	0	0	0	0	0	0	0	0	0	55	8	0	0	0	63	0	0	17	4	0	0	0	21
1615 - 1630	0	0	2	0	0	0	0	2	0	0	59	5	2	0	1	67	0	0	22	3	1	0	0	26
1630 - 1645	0	0	2	0	0	0	0	2	0	1	62	4	0	1	0	68	0	1	26	3	0	0	0	30
1645 - 1700	0	0	2	1	0	0	0	3	0	0	66	4	2	1	0	73	0	1	19	3	2	0	0	25
Hourly Total	0	0	6	1	0	0	0	7	0	1	242	21	4	2	1	271	0	2	84	13	3	0	0	102
1700 - 1715	0	0	1	0	0	0	0	1	1	1	76	6	0	0	0	84	0	0	31	1	0	0	0	32
1715 - 1730	0	0	3	1	0	0	0	4	0	3	56	2	1	0	1	63	0	0	24	4	2	0	0	30
1730 - 1745	0	0	1	0	0	0	0	1	0	0	61	5	1	1	0	68	0	2	18	1	0	0	0	21
1745 - 1800	0	0	2	3	0	0	0	5	0	2	68	7	1	0	0	78	0	0	19	2	0	0	1	22
Hourly Total	0	0	7	4	0	0	0	11	1	6	261	20	3	1	1	293	0	2	92	8	2	0	1	105
1800 - 1815	0	0	3	1	0	0	0	4	0	0	47	4	0	0	2	53	0	0	15	2	0	0	0	17
1815 - 1830	0	0	0	0	0	0	0	0	0	0	32	3	2	0	2	39	0	0	17	2	1	0	1	21
1830 - 1845	0	0	1	0	0	0	0	1	0	1	51	1	1	1	0	55	0	1	12	0	0	0	0	13
1845 - 1900	0	0	1	0	0	0	0	1	0	0	39	1	0	0	0	40	0	0	14	1	0	0	0	15
Hourly Total	0	0	5	1	0	0	0	6	0	1	169	9	3	1	4	187	0	1	58	5	1	0	1	66
Session Total	0	0	18	6	0	0	0	24	1	8	672	50	10	4	6	751	0	5	234	26	6	0	2	273

Bicester (SW) - Manual Traffic Survey, Wednesday 6th July 2005

Produced by The Paul Castle Consultancy

Junction: (1) A4095 / B4030

Approach: B4030 (West)

TIME	Left to A4095 (North)								E/B to B4030 (East)								Right to A4095 (South)							
	P/CYCLE	M/CYCLE	CAR	LGV	OGV1	OGV2	BUS	TOTAL	P/CYCLE	M/CYCLE	CAR	LGV	OGV1	OGV2	BUS	TOTAL	P/CYCLE	M/CYCLE	CAR	LGV	OGV1	OGV2	BUS	TOTAL
0700 - 0715	0	0	1	0	0	0	0	1	0	0	18	2	2	1	0	23	0	0	0	0	0	0	0	0
0715 - 0730	0	0	8	2	0	0	0	10	0	1	32	5	0	4	0	42	0	0	0	0	0	0	0	0
0730 - 0745	0	0	6	1	0	1	0	8	0	1	25	7	3	1	2	39	0	0	0	0	0	0	0	0
0745 - 0800	0	0	17	3	0	0	0	20	0	0	44	4	3	0	0	51	0	0	2	0	0	0	0	2
Hourly Total	0	0	32	6	0	1	0	39	0	2	119	18	8	6	2	155	0	0	2	0	0	0	0	2
0800 - 0815	0	0	6	1	1	0	0	8	0	1	36	5	1	0	0	43	0	0	0	1	0	0	0	1
0815 - 0830	0	0	13	1	1	0	0	15	0	0	48	5	1	1	1	56	0	0	1	0	0	0	0	1
0830 - 0845	0	0	15	2	1	0	1	19	0	0	35	6	2	0	1	44	0	0	4	1	0	0	0	5
0845 - 0900	0	0	11	2	0	0	0	13	0	1	24	6	5	1	0	37	0	0	2	0	0	0	0	2
Hourly Total	0	0	45	6	3	0	1	55	0	2	143	22	9	2	2	180	0	0	7	2	0	0	0	9
0900 - 0915	0	0	5	1	0	0	0	6	0	0	39	2	1	1	0	43	0	0	0	0	0	0	0	0
0915 - 0930	0	0	7	3	2	0	0	12	0	0	17	5	1	2	0	25	0	0	3	0	0	0	0	3
0930 - 0945	0	0	8	2	0	0	0	10	0	0	28	9	0	0	1	38	1	0	0	0	0	0	0	1
0945 - 1000	0	0	8	2	0	0	0	10	0	0	25	0	3	1	0	29	0	0	0	0	1	0	0	1
Hourly Total	0	0	28	8	2	0	0	38	0	0	109	16	5	4	1	135	1	0	3	0	1	0	0	5
Session Total	0	0	105	20	5	1	1	132	0	4	371	56	22	12	5	470	1	0	12	2	1	0	0	16
1600 - 1615	0	0	11	4	1	0	0	16	0	2	28	1	1	0	0	32	0	0	1	0	0	0	0	1
1615 - 1630	0	1	7	3	0	1	0	12	0	0	22	7	2	0	0	31	0	0	0	0	1	0	0	1
1630 - 1645	0	0	9	2	2	0	0	13	0	1	32	2	0	0	2	37	0	0	2	2	0	0	0	4
1645 - 1700	0	0	6	2	2	0	0	10	0	1	33	1	1	0	1	37	0	0	1	2	0	0	0	3
Hourly Total	0	1	33	11	5	1	0	51	0	4	115	11	4	0	3	137	0	0	4	4	1	0	0	9
1700 - 1715	0	0	12	1	0	1	2	16	0	1	30	9	1	0	0	41	0	0	0	0	0	0	0	0
1715 - 1730	0	2	8	0	0	0	0	10	1	1	51	5	1	0	0	59	0	0	3	1	0	0	0	4
1730 - 1745	0	2	6	1	2	0	0	11	0	0	69	2	0	0	0	71	0	0	1	0	0	0	0	1
1745 - 1800	0	0	6	2	2	0	0	10	0	1	57	1	0	0	0	59	0	0	2	0	0	0	0	2
Hourly Total	0	4	32	4	4	1	2	47	1	3	207	17	2	0	0	230	0	0	6	1	0	0	0	7
1800 - 1815	0	1	5	0	1	1	0	8	0	1	58	2	0	0	0	61	0	0	3	1	0	0	0	4
1815 - 1830	0	0	10	3	0	0	0	13	0	0	33	1	0	0	0	34	0	0	1	0	0	0	0	1
1830 - 1845	0	0	5	1	0	0	0	6	0	0	42	5	0	0	1	48	0	0	1	1	0	0	0	2
1845 - 1900	0	0	4	1	0	0	0	5	0	0	31	2	1	0	0	34	0	0	2	0	0	0	0	2
Hourly Total	0	1	24	5	1	1	0	32	0	1	164	10	1	0	1	177	0	0	7	2	0	0	0	9
Session Total	0	6	89	20	10	3	2	130	1	8	486	38	7	0	4	544	0	0	17	7	1	0	0	25

Bicester (SW) - Manual Traffic Survey, Wednesday 6th July 2005

Produced by The Paul Castle Consultancy

Junction: (2) Shakespeare Drive / B4030

Approach: Shakespeare Drive

TIME	Left to B4030 (East)								Right to B4030 (West)							
	P/CYCLE	M/CYCLE	CAR	LGV	OGV1	OGV2	BUS	TOTAL	P/CYCLE	M/CYCLE	CAR	LGV	OGV1	OGV2	BUS	TOTAL
0700 - 0715	0	2	71	13	1	0	0	87	0	0	20	2	0	0	0	22
0715 - 0730	0	2	75	9	2	0	0	88	0	3	23	5	0	0	0	31
0730 - 0745	0	1	63	8	1	0	0	73	0	0	53	8	0	0	1	62
0745 - 0800	0	4	53	8	0	0	0	65	0	0	49	5	0	0	0	54
Hourly Total	0	9	262	38	4	0	0	313	0	3	145	20	0	0	1	169
0800 - 0815	0	0	70	2	1	0	0	73	0	0	43	6	0	0	0	49
0815 - 0830	1	1	51	3	0	0	0	56	0	0	25	2	0	0	0	27
0830 - 0845	0	0	64	2	1	0	0	67	0	0	32	2	0	0	0	34
0845 - 0900	0	0	74	2	0	0	0	76	0	0	11	1	0	0	0	12
Hourly Total	1	1	259	9	2	0	0	272	0	0	111	11	0	0	0	122
0900 - 0915	0	0	43	5	1	0	0	49	0	0	6	1	0	0	0	7
0915 - 0930	0	0	48	1	0	0	0	49	1	0	6	1	0	0	0	8
0930 - 0945	0	0	29	1	0	0	0	30	0	0	9	1	0	0	0	10
0945 - 1000	0	0	26	3	0	0	0	29	0	0	2	0	0	0	0	2
Hourly Total	0	0	146	10	1	0	0	157	1	0	23	3	0	0	0	27

Session Total	1	10	667	57	7	0	0	742	1	3	279	34	0	0	1	318
----------------------	----------	-----------	------------	-----------	----------	----------	----------	------------	----------	----------	------------	-----------	----------	----------	----------	------------

1600 - 1615	0	0	29	0	0	0	0	29	1	0	4	0	0	0	0	5
1615 - 1630	0	0	20	0	1	0	0	21	0	1	2	0	0	0	1	4
1630 - 1645	0	0	22	6	1	0	0	29	0	0	4	3	0	0	0	7
1645 - 1700	0	0	35	1	0	0	0	36	0	0	6	1	0	0	0	7
Hourly Total	0	0	106	7	2	0	0	115	1	1	16	4	0	0	1	23
1700 - 1715	0	1	16	2	0	0	0	19	0	0	4	0	0	0	0	4
1715 - 1730	0	0	22	1	0	0	0	23	0	0	10	0	0	0	0	10
1730 - 1745	0	1	29	1	0	0	0	31	0	0	14	2	0	0	0	16
1745 - 1800	0	0	35	0	0	0	0	35	0	0	14	0	0	0	0	14
Hourly Total	0	2	102	4	0	0	0	108	0	0	42	2	0	0	0	44
1800 - 1815	0	0	39	3	1	1	1	45	0	0	17	1	0	0	0	18
1815 - 1830	0	1	34	2	0	0	0	37	0	0	2	1	0	0	0	3
1830 - 1845	0	0	43	2	0	0	0	45	0	0	6	0	0	0	0	6
1845 - 1900	0	0	34	1	0	0	0	35	0	0	12	1	0	0	0	13
Hourly Total	0	1	150	8	1	1	1	162	0	0	37	3	0	0	0	40

Session Total	0	3	358	19	3	1	1	385	1	1	95	9	0	0	1	107
----------------------	----------	----------	------------	-----------	----------	----------	----------	------------	----------	----------	-----------	----------	----------	----------	----------	------------

Bicester (SW) - Manual Traffic Survey, Wednesday 6th July 2005

Produced by The Paul Castle Consultancy

Junction: (2) Shakespeare Drive / B4030

Approach: B4030 (East)

TIME	W/B to B4030 (West)								Right to Shakespeare Drive							
	P/CYCLE	M/CYCLE	CAR	LGV	OGV1	OGV2	BUS	TOTAL	P/CYCLE	M/CYCLE	CAR	LGV	OGV1	OGV2	BUS	TOTAL
0700 - 0715	0	1	21	10	0	0	1	33	0	0	5	2	1	0	0	8
0715 - 0730	0	2	23	8	2	0	1	36	0	0	6	1	0	0	0	7
0730 - 0745	0	0	41	5	2	1	5	54	0	0	9	2	0	0	0	11
0745 - 0800	0	1	48	9	3	0	4	65	0	0	11	2	0	0	0	13
Hourly Total	0	4	133	32	7	1	11	188	0	0	31	7	1	0	0	39
0800 - 0815	0	0	67	7	4	2	0	80	0	0	7	0	0	0	0	7
0815 - 0830	0	1	42	3	2	1	1	50	0	0	7	3	0	0	0	10
0830 - 0845	0	0	42	4	6	1	0	53	0	0	7	2	0	0	0	9
0845 - 0900	0	0	33	3	5	3	0	44	0	0	20	3	1	0	0	24
Hourly Total	0	1	184	17	17	7	1	227	0	0	41	8	1	0	0	50
0900 - 0915	0	0	36	3	2	0	1	42	0	0	12	3	1	1	0	17
0915 - 0930	0	0	24	10	0	0	0	34	0	0	13	2	0	0	0	15
0930 - 0945	0	0	31	2	3	1	0	37	0	0	22	1	0	0	0	23
0945 - 1000	0	0	34	7	7	2	0	50	0	0	14	0	0	0	0	14
Hourly Total	0	0	125	22	12	3	1	163	0	0	61	6	1	1	0	69
Session Total	0	5	442	71	36	11	13	578	0	0	133	21	3	1	0	158
1600 - 1615	0	1	69	9	1	0	1	81	0	1	43	4	1	0	1	50
1615 - 1630	1	0	55	10	0	0	0	66	1	1	42	6	0	0	0	50
1630 - 1645	1	0	60	9	1	1	0	72	0	1	51	7	0	0	0	59
1645 - 1700	0	2	65	6	1	0	0	74	0	0	53	7	0	0	1	61
Hourly Total	2	3	249	34	3	1	1	293	1	3	189	24	1	0	2	220
1700 - 1715	0	0	68	6	0	0	1	75	0	3	63	6	1	0	0	73
1715 - 1730	0	1	80	3	2	0	0	86	0	2	75	8	0	0	2	87
1730 - 1745	1	0	85	8	0	0	0	94	0	1	63	4	1	0	0	69
1745 - 1800	0	0	78	2	0	0	0	80	1	1	60	7	1	0	1	71
Hourly Total	1	1	311	19	2	0	1	335	1	7	261	25	3	0	3	300
1800 - 1815	0	0	76	2	1	0	1	80	0	2	68	6	0	0	1	77
1815 - 1830	0	0	78	2	0	0	0	80	0	0	59	3	0	0	1	63
1830 - 1845	0	1	43	1	0	0	0	45	0	2	57	4	0	0	0	63
1845 - 1900	0	0	50	0	0	0	0	50	0	1	52	1	0	0	0	54
Hourly Total	0	1	247	5	1	0	1	255	0	5	236	14	0	0	2	257
Session Total	3	5	807	58	6	1	3	883	2	15	686	63	4	0	7	777

Bicester (SW) - Manual Traffic Survey, Wednesday 6th July 2005

Produced by The Paul Castle Consultancy

Junction: (2) Shakespeare Drive / B4030

Approach: B4030 (West)

TIME	Left to Shakespeare Drive								E/B to B4030 (East)							
	P/CYCLE	M/CYCLE	CAR	LGV	OGV1	OGV2	BUS	TOTAL	P/CYCLE	M/CYCLE	CAR	LGV	OGV1	OGV2	BUS	TOTAL
0700 - 0715	0	0	1	0	0	0	0	1	0	0	39	9	3	2	0	53
0715 - 0730	0	0	0	0	0	0	0	0	0	1	48	6	0	4	0	59
0730 - 0745	0	0	6	1	0	0	1	8	0	2	38	9	4	1	1	55
0745 - 0800	0	0	4	1	0	0	0	5	0	0	57	5	4	0	0	66
Hourly Total	0	0	11	2	0	0	1	14	0	3	182	29	11	7	1	233
0800 - 0815	0	0	0	1	0	0	0	1	1	1	62	7	2	0	0	73
0815 - 0830	0	0	5	2	0	0	0	7	0	0	65	5	2	1	1	74
0830 - 0845	0	0	3	0	0	0	0	3	0	1	60	10	3	0	1	75
0845 - 0900	0	1	6	1	0	0	0	8	0	1	66	9	7	1	0	84
Hourly Total	0	1	14	4	0	0	0	19	1	3	253	31	14	2	2	306
0900 - 0915	0	0	6	1	0	0	0	7	0	0	67	3	3	2	0	75
0915 - 0930	0	0	1	1	0	0	0	2	1	0	53	5	2	3	0	64
0930 - 0945	0	0	4	1	0	0	0	5	0	0	44	10	5	0	1	60
0945 - 1000	0	0	2	1	0	0	0	3	0	0	43	4	3	1	0	51
Hourly Total	0	0	13	4	0	0	0	17	1	0	207	22	13	6	1	250
Session Total	0	1	38	10	0	0	1	50	2	6	642	82	38	15	4	789
1600 - 1615	0	0	8	1	0	0	0	9	0	2	40	4	1	0	0	47
1615 - 1630	0	0	9	4	0	0	0	13	0	0	40	6	3	0	0	49
1630 - 1645	0	0	13	1	0	0	0	14	0	2	53	4	0	0	2	61
1645 - 1700	0	1	15	1	0	0	0	17	0	1	43	4	3	0	1	52
Hourly Total	0	1	45	7	0	0	0	53	0	5	176	18	7	0	3	209
1700 - 1715	0	0	24	4	0	0	0	28	0	1	48	6	1	0	0	56
1715 - 1730	0	1	28	4	1	0	0	34	1	1	52	5	2	0	0	61
1730 - 1745	0	0	24	0	0	0	0	24	0	2	69	5	0	0	0	76
1745 - 1800	0	0	23	0	0	0	0	23	0	1	65	3	0	0	1	70
Hourly Total	0	1	99	8	1	0	0	109	1	5	234	19	3	0	1	263
1800 - 1815	0	1	21	3	0	0	0	25	0	0	57	2	0	0	0	59
1815 - 1830	0	0	17	1	1	0	1	20	0	0	39	2	0	0	0	41
1830 - 1845	0	0	14	0	0	0	1	15	0	1	43	5	0	0	0	49
1845 - 1900	0	0	10	1	1	0	0	12	0	0	42	3	0	0	0	45
Hourly Total	0	1	62	5	2	0	2	72	0	1	181	12	0	0	0	194
Session Total	0	3	206	20	3	0	2	234	1	11	591	49	10	0	4	666

Bicester (SW) - Manual Traffic Survey, Wednesday 6th July 2005

Produced by The Paul Castle Consultancy

Junction: (3) Oxford Road / Pingle Drive

Approach: Oxford Road (North)

TIME	Left to Pingle Drive								S/B to Oxford Road (South)							
	P/CYCLE	M/CYCLE	CAR	LGV	OGV1	OGV2	BUS	TOTAL	P/CYCLE	M/CYCLE	CAR	LGV	OGV1	OGV2	BUS	TOTAL
0700 - 0715	0	0	14	1	0	1	0	16	0	3	255	35	11	3	2	309
0715 - 0730	0	2	20	2	1	0	0	25	0	4	261	25	5	3	1	299
0730 - 0745	0	1	24	5	0	0	0	30	0	4	237	25	12	2	3	283
0745 - 0800	0	1	32	0	0	0	0	33	0	3	218	20	2	6	2	251
Hourly Total	0	4	90	8	1	1	0	104	0	14	971	105	30	14	8	1142
0800 - 0815	0	1	25	1	0	0	0	27	0	4	200	20	3	3	2	232
0815 - 0830	0	0	40	2	2	0	0	44	0	2	158	10	5	2	4	181
0830 - 0845	0	0	44	0	0	0	1	45	2	1	128	17	6	1	2	157
0845 - 0900	0	0	44	0	1	0	0	45	0	1	151	12	7	5	2	178
Hourly Total	0	1	153	3	3	0	1	161	2	8	637	59	21	11	10	748
0900 - 0915	0	0	66	6	0	0	0	72	0	4	154	14	3	3	2	180
0915 - 0930	0	0	81	1	0	0	0	82	0	0	141	10	5	4	2	162
0930 - 0945	0	0	55	3	2	0	0	60	0	0	122	12	8	1	5	148
0945 - 1000	0	1	77	1	0	0	0	79	0	0	104	19	7	2	1	133
Hourly Total	0	1	279	11	2	0	0	293	0	4	521	55	23	10	10	623

Session Total	0	6	522	22	6	1	1	558	2	26	2129	219	74	35	28	2513
----------------------	----------	----------	------------	-----------	----------	----------	----------	------------	----------	-----------	-------------	------------	-----------	-----------	-----------	-------------

1600 - 1615	0	0	41	8	0	0	0	49	0	2	118	16	4	1	2	143
1615 - 1630	0	0	45	3	1	0	1	50	0	1	101	16	3	1	1	123
1630 - 1645	0	0	53	2	1	0	0	56	0	2	81	22	6	0	2	113
1645 - 1700	0	0	58	7	1	0	0	66	0	0	146	12	2	1	2	163
Hourly Total	0	0	197	20	3	0	1	221	0	5	446	66	15	3	7	542
1700 - 1715	0	0	53	5	0	1	0	59	0	0	115	7	2	0	3	127
1715 - 1730	0	2	42	2	0	0	0	46	0	2	121	10	1	1	0	135
1730 - 1745	0	0	39	3	0	0	0	42	0	1	114	2	2	1	3	123
1745 - 1800	0	0	50	6	1	0	0	57	0	1	131	12	1	1	1	147
Hourly Total	0	2	184	16	1	1	0	204	0	4	481	31	6	3	7	532
1800 - 1815	0	0	62	4	0	0	0	66	0	0	130	4	2	0	1	137
1815 - 1830	0	1	43	3	0	0	0	47	0	1	86	0	0	1	1	89
1830 - 1845	0	0	38	2	0	0	0	40	0	0	65	1	1	0	0	87
1845 - 1900	0	0	47	3	0	0	0	50	0	0	73	2	0	0	1	76
Hourly Total	0	1	190	12	0	0	0	203	0	1	354	7	3	1	3	369

Session Total	0	3	571	48	4	1	1	628	0	10	1281	104	24	7	17	1443
----------------------	----------	----------	------------	-----------	----------	----------	----------	------------	----------	-----------	-------------	------------	-----------	----------	-----------	-------------

Bicester (SW) - Manual Traffic Survey, Wednesday 6th July 2005

Produced by The Paul Castle Consultancy

Junction: (3) Oxford Road / Pingle Drive

Approach: Oxford Road (South)

TIME	N/B to Oxford Road (North)								Right to Pingle Drive							
	P/CYCLE	M/CYCLE	CAR	LGV	OGV1	OGV2	BUS	TOTAL	P/CYCLE	M/CYCLE	CAR	LGV	OGV1	OGV2	BUS	TOTAL
0700 - 0715	0	1	81	10	2	1	3	98	0	0	17	6	0	0	0	23
0715 - 0730	0	2	117	15	3	0	0	137	0	0	16	0	1	0	0	17
0730 - 0745	0	2	136	9	11	0	4	162	0	0	23	4	1	0	0	28
0745 - 0800	0	2	164	21	2	1	2	192	0	0	27	6	1	0	0	34
Hourly Total	0	7	498	55	18	2	9	589	0	0	83	16	3	0	0	102
0800 - 0815	0	2	156	17	10	3	2	190	0	0	34	3	1	0	0	38
0815 - 0830	0	0	180	14	7	3	3	207	0	0	45	4	0	0	0	49
0830 - 0845	0	0	169	11	8	2	1	191	0	0	51	1	1	1	0	54
0845 - 0900	0	0	162	10	4	4	4	184	0	0	49	3	3	2	0	57
Hourly Total	0	2	667	52	29	12	10	772	0	0	179	11	5	3	0	198
0900 - 0915	0	0	144	10	4	4	2	164	0	0	54	5	1	0	0	60
0915 - 0930	0	2	129	13	4	1	3	152	0	0	64	2	2	0	0	68
0930 - 0945	0	0	123	11	7	1	2	144	0	0	70	1	1	0	0	72
0945 - 1000	0	0	107	9	9	3	1	129	0	1	70	6	1	0	1	79
Hourly Total	0	2	503	43	24	9	8	589	0	1	258	14	5	0	1	279
Session Total	0	11	1668	150	71	23	27	1950	0	1	520	41	13	3	1	579
1600 - 1615	0	5	215	15	2	1	4	242	0	0	93	5	1	0	0	99
1615 - 1630	0	3	204	23	3	0	2	235	0	2	95	2	1	0	0	100
1630 - 1645	0	2	193	22	13	2	1	233	0	1	102	4	0	1	0	108
1645 - 1700	0	3	187	23	1	0	3	217	0	2	93	4	2	0	0	101
Hourly Total	0	13	799	83	19	3	10	927	0	5	383	15	4	1	0	408
1700 - 1715	0	5	226	27	2	0	1	261	0	3	79	3	0	0	0	85
1715 - 1730	0	4	196	10	2	1	2	215	0	0	111	4	1	0	0	116
1730 - 1745	0	3	226	14	1	0	0	244	0	0	104	4	0	0	0	108
1745 - 1800	0	2	261	12	3	2	3	283	0	0	92	2	0	0	0	94
Hourly Total	0	14	909	63	8	3	6	1003	0	3	386	13	1	0	0	403
1800 - 1815	0	3	200	12	1	0	4	220	0	0	77	5	0	1	0	83
1815 - 1830	0	2	150	7	1	4	0	164	0	0	47	1	2	0	0	50
1830 - 1845	0	2	128	6	0	2	1	139	0	0	38	2	0	0	0	40
1845 - 1900	0	3	144	7	1	0	2	157	0	0	41	1	0	0	0	42
Hourly Total	0	10	622	32	3	6	7	680	0	0	203	9	2	1	0	215
Session Total	0	37	2330	178	30	12	23	2610	0	8	972	37	7	2	0	1026

Bicester (SW) - Manual Traffic Survey, Wednesday 6th July 2005

Produced by The Paul Castle Consultancy

Junction: (3) Oxford Road / Pingle Drive

Approach: Pingle Drive

TIME	Left to Oxford Road (South)								Right to Oxford Road (North)							
	P/CYCLE	M/CYCLE	CAR	LGV	OGV1	OGV2	BUS	TOTAL	P/CYCLE	M/CYCLE	CAR	LGV	OGV1	OGV2	BUS	TOTAL
0700 - 0715	0	0	20	4	0	0	0	24	0	0	10	3	1	2	0	16
0715 - 0730	0	2	15	2	0	0	0	19	0	0	4	2	1	0	0	7
0730 - 0745	0	1	29	5	0	0	0	35	0	0	17	0	0	0	0	17
0745 - 0800	0	1	27	3	0	1	0	32	0	0	14	0	0	0	1	15
Hourly Total	0	4	91	14	0	1	0	110	0	0	45	5	2	2	1	55
0800 - 0815	0	0	30	3	0	1	0	34	0	0	15	2	1	0	0	18
0815 - 0830	0	1	22	3	0	1	0	27	0	0	22	0	0	0	0	22
0830 - 0845	1	1	28	3	1	0	0	34	0	0	17	0	1	0	0	18
0845 - 0900	0	0	24	0	0	0	1	25	0	0	26	0	0	0	0	26
Hourly Total	1	2	104	9	1	2	1	120	0	0	80	2	2	0	0	84
0900 - 0915	0	0	25	3	2	2	0	32	0	0	26	1	0	0	0	27
0915 - 0930	0	0	37	2	2	1	0	42	0	0	41	3	0	0	1	45
0930 - 0945	0	0	36	3	4	0	0	43	0	0	47	1	0	0	0	48
0945 - 1000	0	2	32	3	2	0	0	39	0	0	36	0	2	0	0	38
Hourly Total	0	2	130	11	10	3	0	156	0	0	150	5	2	0	1	158

Session Total	1	8	325	34	11	6	1	386	0	0	275	12	6	2	2	297
----------------------	----------	----------	------------	-----------	-----------	----------	----------	------------	----------	----------	------------	-----------	----------	----------	----------	------------

1600 - 1615	0	0	94	0	3	0	0	97	0	0	74	8	2	0	0	84
1615 - 1630	0	0	106	9	0	0	0	115	0	1	67	8	0	0	0	76
1630 - 1645	0	0	103	7	3	0	1	114	0	2	92	5	0	0	0	99
1645 - 1700	0	1	114	0	2	0	0	117	0	0	57	4	0	0	0	61
Hourly Total	0	1	417	16	8	0	1	443	0	3	290	25	2	0	0	320
1700 - 1715	0	3	98	5	0	0	0	106	0	1	91	5	0	0	0	97
1715 - 1730	0	2	112	2	1	0	0	117	0	3	76	0	0	0	0	79
1730 - 1745	0	0	122	4	0	1	0	127	0	0	81	2	0	0	2	85
1745 - 1800	0	0	133	5	0	0	0	138	0	1	67	1	1	0	1	71
Hourly Total	0	5	465	16	1	1	0	488	0	5	315	8	1	0	3	332
1800 - 1815	0	0	174	5	1	0	1	181	0	0	125	3	2	0	2	132
1815 - 1830	0	1	124	2	0	0	1	128	0	1	97	1	0	0	2	101
1830 - 1845	0	0	98	1	0	0	0	99	0	0	76	0	1	0	0	77
1845 - 1900	0	0	112	2	0	0	0	114	0	0	55	1	0	0	1	57
Hourly Total	0	1	508	10	1	0	2	522	0	1	353	5	3	0	5	367

Session Total	0	7	1390	42	10	1	3	1453	0	9	958	38	6	0	8	1019
----------------------	----------	----------	-------------	-----------	-----------	----------	----------	-------------	----------	----------	------------	-----------	----------	----------	----------	-------------

Bicester (SW) - Manual Traffic Survey, Wednesday 6th July 2005

Produced by The Paul Castle Consultancy

Junction: (4) Oxford Road / A41 / Services

Approach: Oxford Road

TIME	Left to A41 (East)								S/B to A41 (South)								Right to Services							
	P/CYCLE	M/CYCLE	CAR	LGV	OGV1	OGV2	BUS	TOTAL	P/CYCLE	M/CYCLE	CAR	LGV	OGV1	OGV2	BUS	TOTAL	P/CYCLE	M/CYCLE	CAR	LGV	OGV1	OGV2	BUS	TOTAL
0700 - 0715	0	2	78	32	4	1	0	117	0	1	192	6	7	2	2	210	0	0	5	1	0	0	0	6
0715 - 0730	0	3	66	19	3	1	0	92	0	3	203	4	2	2	1	215	0	0	7	4	0	0	0	11
0730 - 0745	0	5	65	22	6	0	0	98	0	0	196	7	6	2	3	214	0	0	5	1	0	0	0	6
0745 - 0800	0	0	57	15	2	1	2	77	0	3	185	6	0	6	0	200	0	1	3	2	0	0	0	6
Hourly Total	0	10	266	88	15	3	2	384	0	7	776	23	15	12	6	839	0	1	20	8	0	0	0	29
0800 - 0815	0	1	61	17	1	0	1	81	0	1	164	5	1	4	1	176	0	2	5	1	1	0	0	9
0815 - 0830	0	0	45	10	3	0	2	60	0	3	131	2	1	3	2	142	0	0	4	1	1	0	0	6
0830 - 0845	2	0	53	12	2	0	0	69	1	2	98	8	5	1	2	117	0	0	5	0	0	0	0	5
0845 - 0900	0	0	66	8	4	0	0	78	0	1	106	3	3	5	3	121	0	0	3	1	0	0	0	4
Hourly Total	2	1	225	47	10	0	3	288	1	7	499	18	10	13	8	556	0	2	17	3	2	0	0	24
0900 - 0915	0	1	61	14	2	1	1	80	0	2	114	3	3	4	1	127	0	1	4	0	0	0	0	5
0915 - 0930	0	0	67	6	2	1	1	77	0	0	106	5	5	4	1	121	0	0	5	1	0	0	0	6
0930 - 0945	0	0	51	11	4	0	2	68	0	0	103	3	8	1	3	118	0	0	4	1	0	0	0	5
0945 - 1000	0	1	50	11	4	0	1	67	0	1	83	10	5	2	0	101	0	0	3	1	0	0	0	4
Hourly Total	0	2	229	42	12	2	5	292	0	3	406	21	21	11	5	467	0	1	16	3	0	0	0	20
Session Total	2	13	720	177	37	5	10	964	1	17	1681	62	46	36	19	1862	0	4	53	14	2	0	0	73
1600 - 1615	0	2	69	10	2	0	1	84	0	0	139	4	5	1	1	150	0	0	4	2	0	0	0	6
1615 - 1630	0	0	80	16	2	0	0	98	0	1	121	6	1	1	1	131	0	0	6	3	0	0	0	9
1630 - 1645	0	0	67	19	4	0	1	91	0	2	112	10	5	0	2	131	0	0	5	0	0	0	0	6
1645 - 1700	0	0	90	4	2	0	1	97	0	1	162	7	2	1	1	174	0	0	8	1	0	0	0	9
Hourly Total	0	2	306	49	10	0	3	370	0	4	534	27	13	3	5	586	0	0	23	6	0	0	0	29
1700 - 1715	0	2	84	7	2	0	1	96	0	1	120	4	0	0	2	127	0	0	9	1	0	0	0	10
1715 - 1730	0	1	87	7	0	0	0	95	0	3	140	4	2	1	0	150	0	0	6	1	0	0	0	7
1730 - 1745	0	1	79	3	2	0	1	86	0	0	151	2	0	2	2	167	0	0	6	1	0	0	0	7
1745 - 1800	0	0	86	9	1	0	1	97	0	1	170	7	0	1	0	179	0	0	8	1	0	0	0	9
Hourly Total	0	4	336	26	5	0	3	374	0	5	581	17	2	4	4	613	0	0	29	4	0	0	0	33
1800 - 1815	0	0	99	5	1	0	2	107	0	0	198	3	2	0	0	203	0	0	7	1	0	0	0	8
1815 - 1830	0	0	77	2	0	0	1	80	0	2	125	0	0	1	1	129	0	0	8	0	0	0	0	8
1830 - 1845	0	0	74	1	0	0	0	75	0	0	83	0	1	0	0	84	0	0	5	1	0	0	0	7
1845 - 1900	0	0	68	2	0	0	1	71	0	0	112	1	0	0	0	113	0	0	5	1	0	0	0	6
Hourly Total	0	0	318	10	1	0	4	333	0	2	518	4	3	1	1	529	0	0	26	3	0	0	0	29
Session Total	0	6	960	85	16	0	10	1077	0	11	1633	48	18	8	10	1728	0	0	78	13	0	0	0	91

Bicester (SW) - Manual Traffic Survey, Wednesday 6th July 2005

Produced by The Paul Castle Consultancy

Junction: (4) Oxford Road / A41 / Services

Approach: A41 (East)

TIME	Left to A41 (South)								W/B to Services								Right to Oxford Road -							
	P/CYCLE	M/CYCLE	CAR	LGV	OGV1	OGV2	BUS	TOTAL	P/CYCLE	M/CYCLE	CAR	LGV	OGV1	OGV2	BUS	TOTAL	P/CYCLE	M/CYCLE	CAR	LGV	OGV1	OGV2	BUS	TOTAL
0700 - 0715	0	0	122	12	14	6	0	154	0	0	3	1	0	0	0	4	0	0	28	8	1	0	0	37
0715 - 0730	0	0	157	10	17	7	8	199	0	0	5	4	0	1	0	10	0	0	33	6	2	0	0	41
0730 - 0745	0	0	165	24	14	5	1	209	0	0	4	1	0	0	0	5	0	2	37	3	5	0	1	48
0745 - 0800	0	0	183	10	16	3	2	214	0	0	3	2	2	1	0	8	0	0	56	8	2	0	0	66
Hourly Total	0	0	627	56	61	21	11	776	0	0	15	8	2	2	0	27	0	2	154	25	10	0	1	192
0800 - 0815	0	0	162	11	12	4	4	193	0	0	5	2	1	1	0	9	0	2	56	9	3	1	1	72
0815 - 0830	0	0	130	19	19	8	2	178	0	0	4	5	1	0	0	10	0	0	49	8	4	0	0	61
0830 - 0845	0	4	123	31	6	5	4	173	0	0	6	3	1	0	0	10	0	0	60	5	3	0	1	69
0845 - 0900	0	0	105	18	23	3	3	152	0	0	3	3	0	0	0	6	0	0	55	6	4	0	0	65
Hourly Total	0	4	520	79	60	20	13	696	0	0	18	13	3	1	0	35	0	2	220	28	14	1	2	267
0900 - 0915	0	0	141	33	18	7	3	202	0	2	4	1	2	1	0	10	0	0	70	8	4	1	1	84
0915 - 0930	0	0	120	18	24	5	4	171	0	0	6	2	1	1	0	10	0	0	67	6	2	0	2	77
0930 - 0945	0	0	92	15	17	9	3	136	0	0	3	1	0	0	0	4	0	0	68	9	5	0	0	82
0945 - 1000	0	0	88	16	21	9	2	136	0	0	3	1	0	1	0	5	0	0	53	3	5	1	0	62
Hourly Total	0	0	441	82	80	30	12	645	0	2	16	5	3	3	0	29	0	0	258	26	16	2	3	305
Session Total	0	4	1588	217	201	71	36	2117	0	2	49	26	8	6	0	91	0	4	632	79	40	3	6	764
1600 - 1615	0	0	161	22	7	3	1	194	0	0	6	2	0	1	0	9	0	0	103	12	1	0	1	117
1615 - 1630	0	0	144	14	14	7	3	182	0	0	6	2	1	0	0	9	0	2	104	10	1	0	0	117
1630 - 1645	0	0	144	12	6	5	2	169	0	0	6	0	0	0	0	6	0	2	84	13	3	0	0	102
1645 - 1700	0	0	126	13	11	5	1	156	0	0	7	1	1	0	0	9	0	1	82	12	1	0	0	96
Hourly Total	0	0	575	61	38	20	7	701	0	0	25	5	2	1	0	33	0	5	373	47	6	0	1	432
1700 - 1715	0	1	111	9	9	3	1	134	0	0	5	1	1	0	0	7	0	3	91	15	2	0	1	112
1715 - 1730	0	0	123	12	7	4	1	147	0	0	4	1	0	0	0	5	0	0	85	6	0	0	1	92
1730 - 1745	0	0	113	5	8	4	3	133	0	0	5	0	0	0	0	5	0	1	86	8	0	0	0	96
1745 - 1800	0	0	116	5	5	2	1	129	0	0	8	0	0	0	0	8	0	1	84	12	2	0	1	100
Hourly Total	0	1	463	31	29	13	6	543	0	0	22	2	1	0	0	25	0	5	346	41	4	0	3	399
1800 - 1815	0	0	94	6	5	4	1	110	0	0	7	1	0	0	0	8	0	2	93	9	1	0	0	105
1815 - 1830	0	0	92	6	8	3	4	113	0	0	5	0	0	0	0	5	0	1	75	4	1	2	0	83
1830 - 1845	0	0	87	9	10	3	1	110	0	0	4	1	0	0	0	5	0	0	67	5	0	0	1	73
1845 - 1900	0	0	80	5	3	3	1	92	0	0	4	0	0	0	0	4	0	0	60	6	0	0	1	67
Hourly Total	0	0	353	26	26	13	7	425	0	0	20	2	0	0	0	22	0	3	295	24	2	2	2	328
Session Total	0	1	1391	118	93	46	20	1669	0	0	67	9	3	1	0	80	0	13	1014	112	12	2	6	1159

Bicester (SW) - Manual Traffic Survey, Wednesday 6th July 2005

Produced by The Paul Castle Consultancy

Junction: (4) Oxford Road / A41 / Services

Approach: A41 (South)

TIME	Left to Services								N/B to Oxford Road								Right to A41 (East)							
	P/CYCLE	M/CYCLE	CAR	LGV	OGV1	OGV2	BUS	TOTAL	P/CYCLE	M/CYCLE	CAR	LGV	OGV1	OGV2	BUS	TOTAL	P/CYCLE	M/CYCLE	CAR	LGV	OGV1	OGV2	BUS	TOTAL
0700 - 0715	0	0	5	0	1	0	0	6	0	1	69	6	1	1	3	81	0	0	84	10	15	6	2	117
0715 - 0730	0	0	9	2	0	1	0	12	0	2	96	7	2	0	0	107	0	0	121	11	27	6	4	169
0730 - 0745	0	0	9	1	0	0	0	10	0	0	119	6	7	0	3	135	0	1	139	12	22	5	1	180
0745 - 0800	0	0	9	1	2	1	0	13	0	2	131	16	0	1	2	152	0	0	126	12	12	6	4	160
Hourly Total	0	0	32	4	3	2	0	41	0	5	415	35	10	2	8	475	0	1	470	45	76	23	11	626
0800 - 0815	0	0	9	1	2	1	0	13	0	0	129	11	6	2	1	149	0	0	111	27	9	2	4	153
0815 - 0830	0	0	11	1	1	0	0	13	0	0	170	9	3	3	3	188	0	0	111	27	9	2	4	153
0830 - 0845	0	0	12	0	2	0	0	14	0	0	150	4	3	3	0	160	0	2	130	25	16	9	3	185
0845 - 0900	0	0	7	3	0	0	0	10	0	0	149	6	3	6	4	168	0	0	128	22	20	2	4	176
Hourly Total	0	0	39	5	5	1	0	50	0	0	598	30	15	14	8	665	0	2	496	101	56	23	21	698
0900 - 0915	0	0	7	0	2	0	0	9	0	0	125	3	0	3	1	132	0	1	114	21	14	4	5	159
0915 - 0930	0	0	9	1	1	1	0	12	0	2	122	8	4	1	1	138	0	0	114	7	16	7	8	152
0930 - 0945	0	0	4	1	0	0	0	5	0	0	118	3	3	1	2	127	0	0	75	12	14	13	11	125
0945 - 1000	0	0	5	1	0	2	0	8	0	1	119	12	5	2	2	141	0	1	85	12	18	8	7	131
Hourly Total	0	0	25	3	3	3	0	34	0	3	484	26	12	7	6	538	0	2	388	62	62	32	31	567
Session Total	0	0	96	12	11	6	0	125	0	8	1497	91	37	23	22	1678	0	5	1354	198	193	78	63	1891
1600 - 1615	0	0	7	2	1	0	0	10	0	5	194	6	2	1	3	211	0	0	113	19	11	2	6	151
1615 - 1630	0	1	10	2	1	0	0	14	0	3	189	12	3	0	2	209	0	0	153	10	7	6	3	179
1630 - 1645	0	0	14	0	0	0	0	14	0	1	205	11	10	3	1	231	0	0	155	12	7	9	3	186
1645 - 1700	0	0	8	2	1	0	0	11	0	4	191	15	2	0	3	215	0	0	145	15	13	3	1	177
Hourly Total	0	1	39	6	3	0	0	49	0	13	779	44	17	4	9	866	0	0	566	56	38	20	13	693
1700 - 1715	0	0	10	1	2	0	0	13	0	4	209	14	0	0	0	227	0	0	138	11	11	8	1	169
1715 - 1730	0	0	8	3	2	0	0	13	0	4	216	6	2	1	1	230	0	0	116	12	7	5	5	145
1730 - 1745	0	0	8	0	0	1	0	9	0	1	240	9	0	0	0	250	0	0	111	9	9	4	2	135
1745 - 1800	0	0	9	0	1	0	0	10	0	1	262	2	1	2	2	270	0	0	123	5	10	5	1	144
Hourly Total	0	0	35	4	5	1	0	45	0	10	927	31	3	3	3	977	0	0	488	37	37	22	9	593
1800 - 1815	0	0	8	1	1	0	0	10	0	1	180	7	0	1	4	193	0	0	78	9	6	7	3	103
1815 - 1830	0	0	8	0	1	0	0	9	0	1	117	3	1	2	0	124	0	0	86	7	8	2	5	108
1830 - 1845	0	0	6	1	0	0	0	7	0	2	96	1	0	2	0	101	0	0	80	7	5	3	1	96
1845 - 1900	0	0	5	0	0	0	0	5	0	3	122	2	0	0	1	128	0	0	72	5	4	1	2	84
Hourly Total	0	0	27	2	2	0	0	31	0	7	615	13	1	5	5	646	0	0	316	28	23	13	11	391
Session Total	0	1	101	12	10	1	0	125	0	30	2221	88	21	12	17	2389	0	0	1370	121	98	55	33	1677

Bicester (SW) - Manual Traffic Survey, Wednesday 6th July 2005

Produced by The Paul Castle Consultancy

Junction: (4) Oxford Road / A41 / Services

Approach: Services

TIME	Left to Oxford Road								E/B to A41 (East)								Right to A41 (South)							
	P/CYCLE	M/CYCLE	CAR	LGV	OGV1	OGV2	BUS	TOTAL	P/CYCLE	M/CYCLE	CAR	LGV	OGV1	OGV2	BUS	TOTAL	P/CYCLE	M/CYCLE	CAR	LGV	OGV1	OGV2	BUS	TOTAL
0700 - 0715	0	0	1	2	0	0	0	3	0	0	6	4	0	0	0	10	0	0	13	2	1	0	0	16
0715 - 0730	0	0	4	2	0	0	0	6	0	0	3	2	1	0	0	6	0	0	13	1	1	1	0	16
0730 - 0745	0	0	3	4	0	0	0	7	0	0	3	4	1	0	0	8	0	0	12	2	1	2	0	17
0745 - 0800	0	0	4	3	1	0	0	8	0	0	3	2	1	1	0	7	0	0	8	1	2	2	0	13
Hourly Total	0	0	12	11	1	0	0	24	0	0	15	12	3	1	0	31	0	0	46	6	5	5	0	62
0800 - 0815	0	0	5	0	2	0	0	7	0	0	6	4	2	0	0	12	0	0	15	1	3	1	0	20
0815 - 0830	0	0	6	1	0	0	0	7	0	0	2	5	0	1	0	8	0	0	3	1	1	1	0	6
0830 - 0845	0	0	10	3	3	0	0	16	0	0	7	1	1	0	0	9	0	0	12	0	0	0	0	12
0845 - 0900	0	0	7	1	0	0	0	8	0	0	5	2	1	0	0	8	0	0	5	1	1	0	0	7
Hourly Total	0	0	28	5	5	0	0	38	0	0	20	12	4	1	0	37	0	0	35	3	5	2	0	46
0900 - 0915	0	0	3	4	1	0	0	8	0	0	4	3	0	1	0	8	0	0	6	3	0	2	0	11
0915 - 0930	0	0	4	1	0	0	0	5	0	0	4	1	0	1	0	6	0	0	4	1	1	1	0	7
0930 - 0945	0	0	7	0	0	0	0	7	0	0	4	0	0	0	0	4	0	0	5	0	0	1	0	6
0945 - 1000	0	0	5	0	0	0	0	5	0	0	3	1	0	1	0	5	0	0	5	1	1	2	0	9
Hourly Total	0	0	19	5	1	0	0	25	0	0	15	5	0	3	0	23	0	0	20	5	2	6	0	33
Session Total	0	0	59	21	7	0	0	87	0	0	50	29	7	5	0	91	0	0	101	14	12	13	0	140
1600 - 1615	0	0	11	2	0	0	0	13	0	0	5	2	0	0	0	7	0	0	15	2	1	0	0	18
1615 - 1630	0	0	6	3	0	0	0	9	0	0	5	0	0	0	0	5	0	2	6	1	1	1	0	11
1630 - 1645	0	0	6	2	0	0	0	8	0	0	6	3	0	0	0	9	0	0	13	2	0	2	0	17
1645 - 1700	0	0	7	0	0	0	0	7	0	0	7	1	0	0	0	8	0	0	11	2	0	0	0	13
Hourly Total	0	0	30	7	0	0	0	37	0	0	23	6	0	0	0	29	0	2	45	7	2	3	0	59
1700 - 1715	0	1	5	1	0	0	0	7	0	0	7	1	0	0	0	8	0	0	10	3	1	0	0	14
1715 - 1730	0	0	6	2	1	0	0	9	0	0	5	1	0	0	0	6	0	0	11	3	0	1	0	15
1730 - 1745	0	1	4	1	1	0	0	7	0	1	4	1	0	0	0	6	0	0	7	1	0	0	0	8
1745 - 1800	0	0	7	0	0	0	0	7	0	0	5	2	1	0	0	8	0	0	10	2	0	0	0	12
Hourly Total	0	2	22	4	2	0	0	30	0	1	21	5	1	0	0	28	0	0	38	9	1	1	0	49
1800 - 1815	0	0	4	1	0	0	0	5	0	0	4	1	0	0	0	5	0	0	5	0	0	1	0	6
1815 - 1830	0	0	5	1	1	0	0	7	0	0	4	1	0	0	0	5	0	0	5	0	1	0	0	6
1830 - 1845	0	0	3	2	0	0	0	5	0	0	4	1	0	1	0	6	0	0	6	2	0	1	0	9
1845 - 1900	0	0	3	0	1	0	0	4	0	1	3	0	0	0	0	4	0	0	4	0	1	0	0	5
Hourly Total	0	0	15	4	2	0	0	21	0	1	15	3	0	1	0	20	0	0	20	2	2	2	0	26
Session Total	0	2	67	15	4	0	0	88	0	2	59	14	1	1	0	77	0	2	103	18	5	6	0	134



APPENDIX C

2005 Automatic Traffic Count Surveys

Bicester - Howes Lane

Produced by The Paul Castle Consultancy

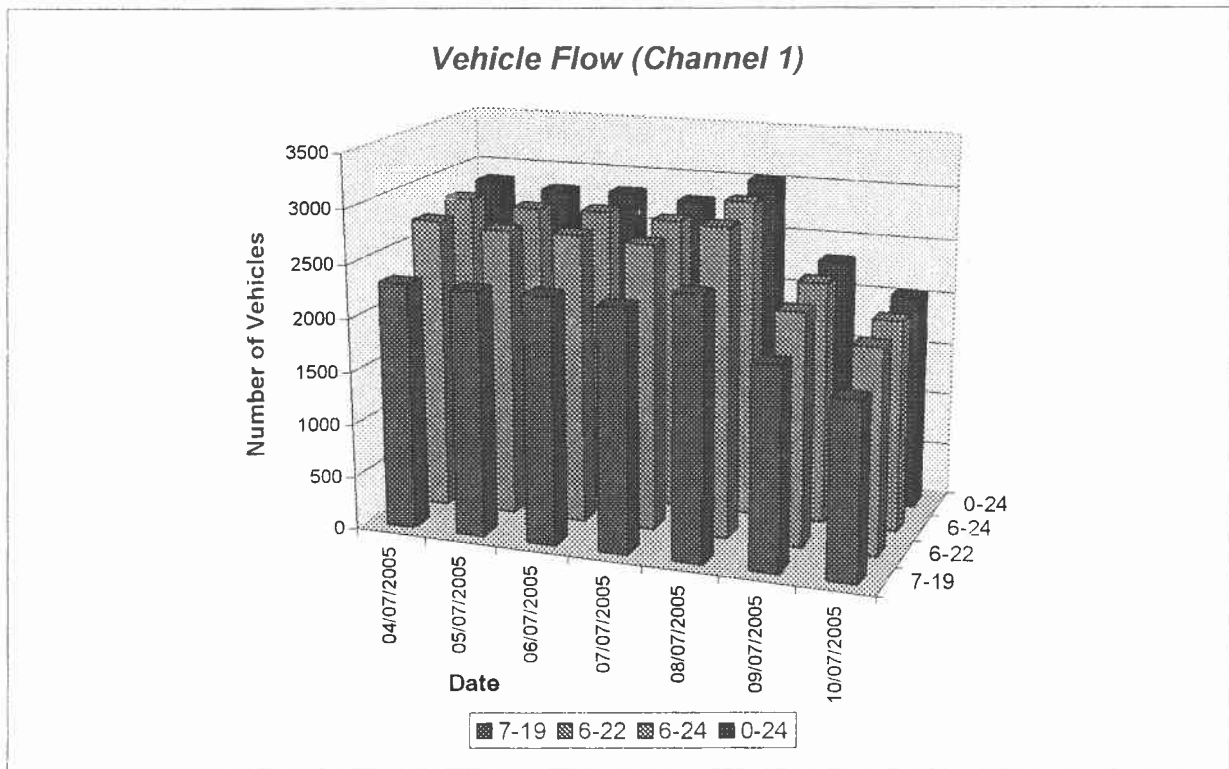
Channel 1 - Northbound

Vehicle Flow

Week 1

Hr Ending	04/07/2005 Monday	05/07/2005 Tuesday	06/07/2005 Wednesday	07/07/2005 Thursday	08/07/2005 Friday	09/07/2005 Saturday	10/07/2005 Sunday	5 Day Ave	7 Day Ave
1	15	7	10	6	17	12	24	11	13
2	2	6	5	6	8	9	8	5	6
3	3	5	3	3	6	5	6	4	4
4	5	7	5	9	10	2	1	7	6
5	8	2	5	3	5	0	6	5	4
6	13	18	18	16	20	6	4	17	14
7	46	33	37	28	46	13	18	38	32
8	145	130	137	139	138	48	42	138	111
9	189	174	180	176	176	65	61	179	146
10	120	128	120	126	134	131	80	126	120
11	118	115	123	119	122	135	124	119	122
12	116	111	109	106	108	227	173	110	136
13	120	130	129	122	141	193	219	128	151
14	157	165	158	156	158	195	178	159	167
15	154	150	160	138	180	187	169	156	163
16	213	232	224	231	230	165	164	226	208
17	365	338	355	339	383	193	135	356	301
18	392	390	381	386	419	199	151	394	331
19	225	241	243	238	259	156	158	241	217
20	168	161	161	170	183	133	129	169	158
21	124	129	121	129	124	84	72	125	112
22	88	72	77	78	86	64	61	80	75
23	47	48	47	48	59	53	40	50	49
24	31	23	28	21	27	42	20	26	27

7-19	2314	2304	2319	2276	2448	1894	1654	2332	2173
6-22	2740	2699	2715	2681	2887	2188	1934	2744	2549
6-24	2818	2770	2790	2750	2973	2283	1994	2820	2625
0-24	2864	2815	2836	2793	3039	2317	2043	2869	2672



Bicester - Howes Lane

Produced by The Paul Castle Consultancy

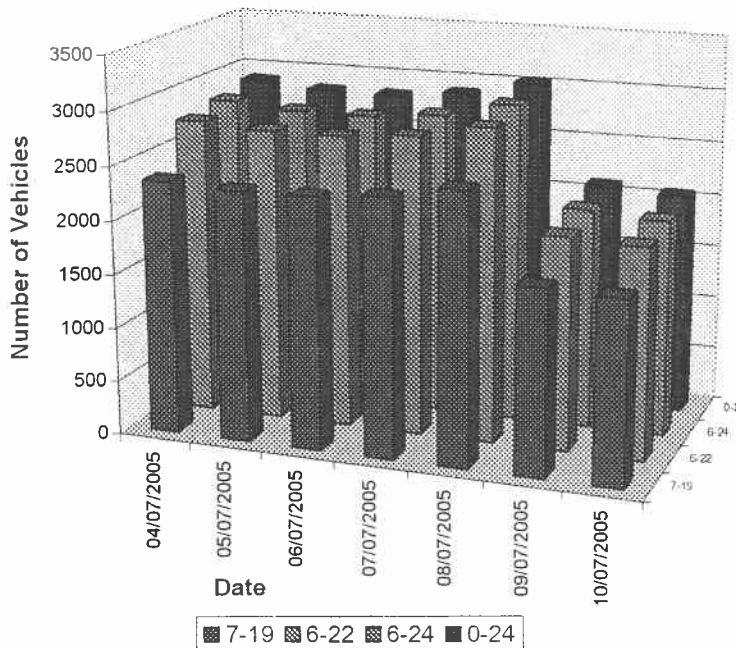
Channel 2 - Southbound

Vehicle Flow

Week 1

Hr Ending	04/07/2005 Monday	05/07/2005 Tuesday	06/07/2005 Wednesday	07/07/2005 Thursday	08/07/2005 Friday	09/07/2005 Saturday	10/07/2005 Sunday	5 Day Ave	7 Day Ave
1	7	11	8	10	7	16	35	9	13
2	2	3	2	6	2	10	12	3	5
3	4	3	1	3	5	3	6	3	4
4	8	7	7	9	7	4	2	8	6
5	8	5	6	7	6	4	2	6	5
6	41	35	38	33	41	17	6	38	30
7	129	132	126	128	134	47	26	130	103
8	386	356	379	379	398	72	50	380	289
9	409	397	411	399	462	111	55	416	321
10	203	211	214	205	224	155	131	211	192
11	168	156	167	169	169	211	178	166	174
12	112	105	103	109	109	162	210	108	130
13	123	126	116	123	121	173	208	122	141
14	113	110	112	113	127	164	144	115	126
15	113	115	112	122	118	171	139	116	127
16	167	158	151	152	167	148	150	159	156
17	199	215	200	229	212	105	133	211	185
18	206	201	201	215	226	127	156	210	190
19	155	171	161	167	170	109	135	165	153
20	137	132	136	130	141	99	124	135	128
21	88	78	79	77	76	78	70	80	78
22	55	59	52	54	46	42	39	53	50
23	38	37	33	43	43	27	27	39	35
24	20	14	16	12	21	49	30	17	23
7-19	2354	2321	2327	2382	2503	1708	1689	2377	2183
6-22	2763	2722	2720	2771	2900	1974	1948	2775	2543
6-24	2821	2773	2769	2826	2964	2050	2005	2831	2601
0-24	2891	2837	2831	2894	3032	2104	2068	2897	2665

Vehicle Flow (Channel 2)



Bicester - A41 (Oxford Road)

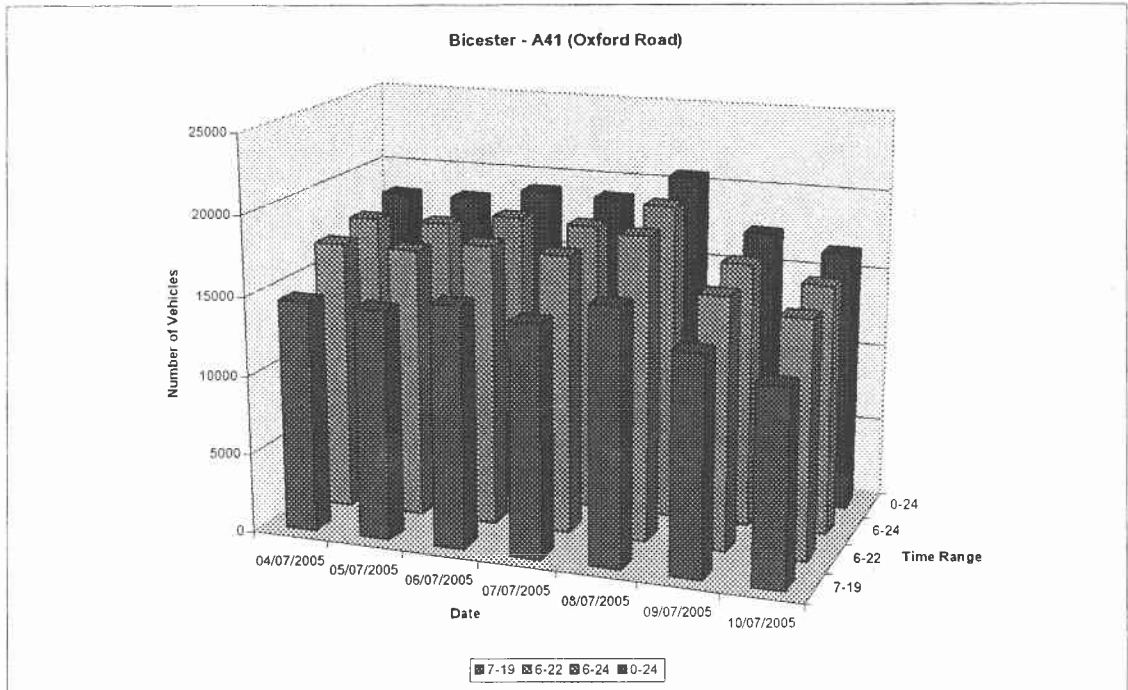
Produced by The Paul Castle Consultancy

Weekly Flow

Channel 1 - Northbound

Week 1

Hr Ending	04/07/2005 Monday	05/07/2005 Tuesday	06/07/2005 Wednesday	07/07/2005 Thursday	08/07/2005 Friday	09/07/2005 Saturday	10/07/2005 Sunday	5 Day Ave	7 Day Ave
1	125	131	137	144	173	229	238	142	168
2	95	92	82	102	104	119	161	95	108
3	85	55	76	119	128	124	112	93	100
4	70	104	110	99	95	110	62	96	93
5	99	125	123	112	146	93	90	121	113
6	176	151	172	178	204	120	146	176	164
7	535	489	478	500	578	291	350	516	460
8	1241	1231	1251	1193	1209	662	623	1225	1059
9	1568	1470	1523	1574	1598	813	737	1547	1326
10	1144	1210	1219	1328	1253	945	825	1231	1132
11	927	980	1081	1038	1170	1272	1141	1039	1087
12	987	1005	1039	1047	1315	1463	1391	1079	1178
13	1099	1030	1085	1008	1169	1445	1331	1078	1167
14	999	1053	1100	1134	1316	1430	1258	1120	1184
15	1108	1152	1251	1252	1277	1315	1081	1208	1205
16	1192	1194	1243	1268	1290	1203	1016	1237	1201
17	1610	1566	1668	1358	1632	1202	977	1567	1430
18	1534	1548	1679	1225	1605	1024	951	1518	1367
19	1187	1043	1072	1175	1219	975	930	1139	1086
20	928	1005	975	1058	1139	767	941	1021	973
21	571	598	561	780	762	581	766	654	660
22	440	449	486	544	533	478	633	490	509
23	334	381	409	435	441	419	479	400	414
24	212	265	299	304	351	346	292	286	296
7-19	14596	14482	15211	14600	16053	13749	12261	14988	14422
6-22	17070	17023	17711	17482	19065	15866	14951	17670	17024
6-24	17818	17669	18419	18221	19857	16631	15722	18356	17734
0-24	18266	18327	19119	18975	20707	17426	16631	19079	18479



Bicester - A41 (Oxford Road)

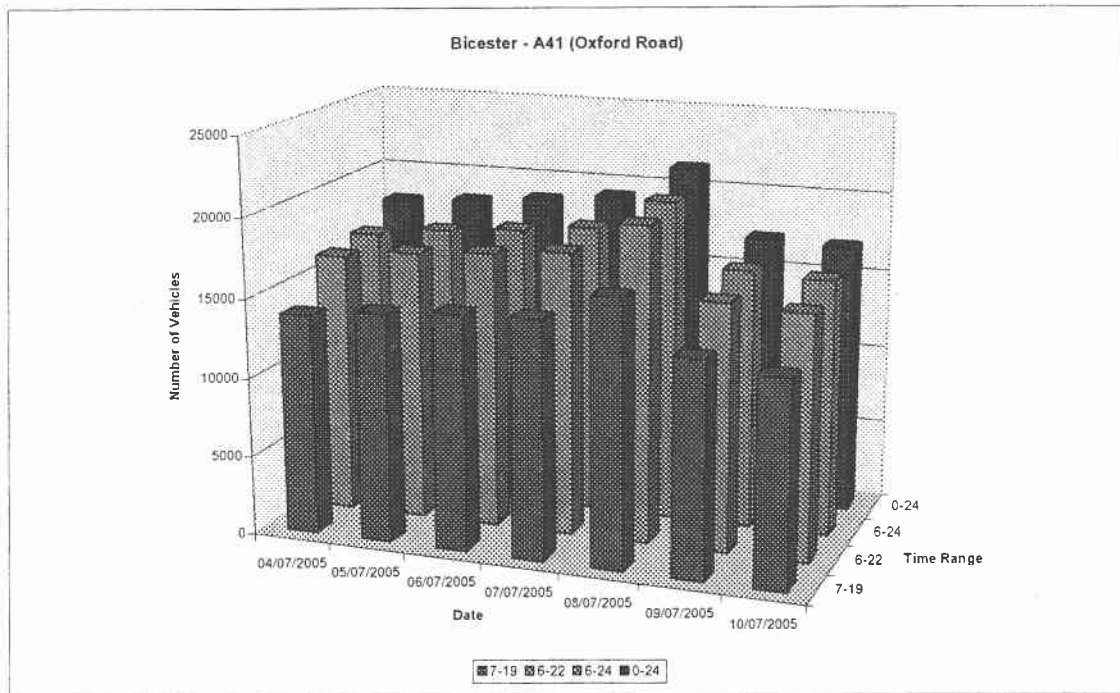
Produced by The Paul Castle Consultancy

Weekly Flow

Channel 2 - Southbound

Week 1

Hr Ending	04/07/2005 Monday	05/07/2005 Tuesday	06/07/2005 Wednesday	07/07/2005 Thursday	08/07/2005 Friday	09/07/2005 Saturday	10/07/2005 Sunday	5 Day Ave	7 Day Ave
1	331	102	83	77	114	132	408	141	178
2	126	82	77	86	82	110	170	91	105
3	46	63	58	70	82	110	77	64	72
4	66	78	88	106	113	134	53	90	91
5	178	155	180	169	201	150	80	177	159
6	498	463	489	480	545	248	152	495	411
7	1272	1243	1206	1197	1203	428	267	1224	974
8	1662	1773	1790	1733	1808	616	377	1753	1394
9	1319	1369	1383	1403	1438	928	525	1382	1195
10	1235	1207	1282	1293	1207	1042	726	1245	1142
11	946	964	985	1020	1163	1162	961	1016	1029
12	982	1012	1027	1043	1351	1278	1097	1083	1113
13	976	995	1087	1093	1306	1224	1167	1091	1121
14	1018	1024	1151	1152	1385	1268	1191	1146	1170
15	1043	1139	1158	1161	1434	1204	1125	1187	1181
16	1085	1179	1262	1287	1392	1237	1370	1241	1259
17	1407	1500	1428	1430	1477	1264	1502	1448	1430
18	1220	1248	1219	1283	1319	1191	1392	1258	1267
19	1009	992	1015	1037	1406	1077	1434	1092	1139
20	543	624	667	823	1000	877	1117	731	807
21	404	435	385	481	582	472	627	457	484
22	315	312	323	344	376	279	457	334	344
23	213	228	248	287	223	312	329	240	263
24	153	140	162	204	203	457	434	172	250
7-19	13902	14402	14787	14935	16686	13491	12867	14942	14439
6-22	16436	17016	17368	17780	19847	15547	15335	17589	17047
6-24	18802	17384	17778	18271	20273	16316	18098	18102	17560
0-24	18047	18327	18753	19259	21410	17200	17038	19159	18576



Bicester - A41 (Tesco)

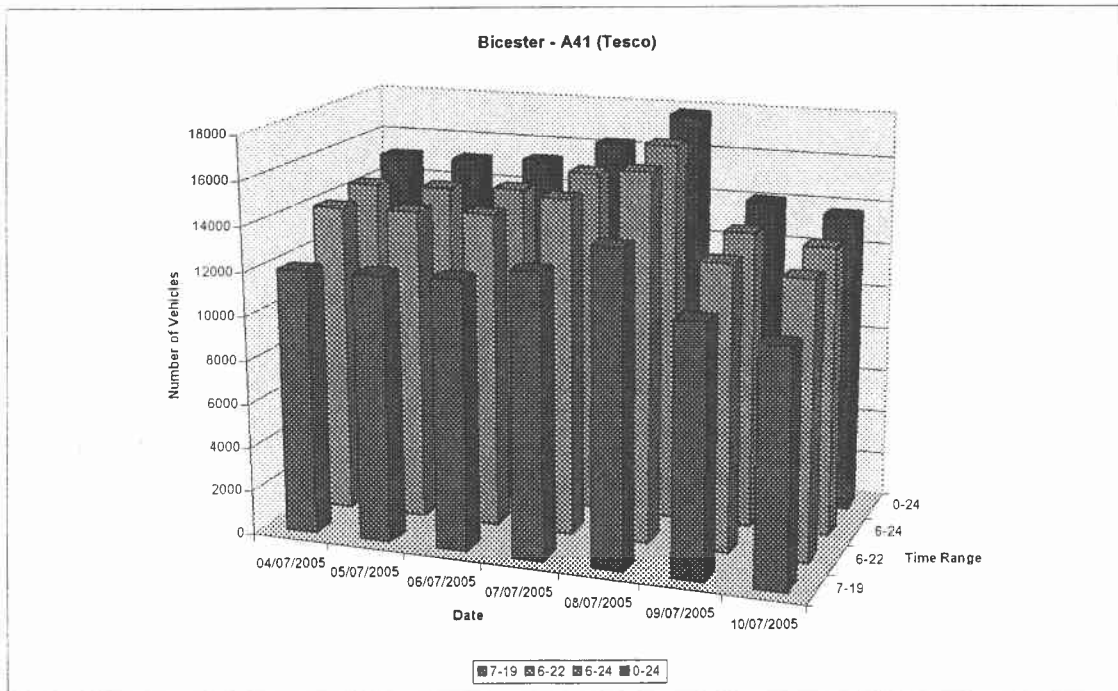
Produced by The Paul Castle Consultancy

Weekly Flow

Channel 1 - Westbound

Week 1

Hr Ending	04/07/2005 Monday	05/07/2005 Tuesday	06/07/2005 Wednesday	07/07/2005 Thursday	08/07/2005 Friday	09/07/2005 Saturday	10/07/2005 Sunday	5 Day Ave	7 Day Ave
1	168	91	96	74	95	142	235	105	129
2	80	80	67	64	73	90	128	73	83
3	49	44	52	76	82	86	65	61	65
4	63	76	74	80	92	95	41	77	74
5	107	104	118	115	131	80	52	115	101
6	227	224	243	244	271	137	118	242	209
7	603	584	585	596	614	256	209	596	492
8	1151	1189	1106	1206	1226	549	376	1176	972
9	1026	1137	1056	1054	1146	758	491	1084	953
10	1009	975	1121	1056	1102	904	673	1053	977
11	824	876	911	899	1094	1085	940	921	947
12	859	851	898	923	1154	1196	1191	937	1010
13	921	922	923	985	1184	1116	1215	987	1038
14	902	935	1018	1006	1235	1075	961	1019	1019
15	931	950	970	1031	1198	1005	872	1016	994
16	1000	1019	1062	1135	1280	941	982	1099	1060
17	1199	1223	1247	1247	1281	940	1010	1239	1164
18	1135	1038	1013	1168	1192	896	920	1109	1052
19	1051	940	828	1074	1017	807	925	982	949
20	673	710	748	879	900	652	773	782	762
21	448	443	427	536	576	431	542	486	486
22	338	326	340	396	389	289	425	358	358
23	215	245	247	272	281	268	286	252	259
24	152	150	169	169	202	277	258	168	197
7-19	12008	12055	12153	12784	14109	11272	10558	12622	12134
6-22	14070	14118	14253	15191	16588	12900	12505	14844	14232
6-24	14437	14513	14889	15632	17071	13445	13049	15284	14688
0-24	15131	15132	15319	16285	17815	14075	13688	15936	15349



Bicester - A41 (Tesco)

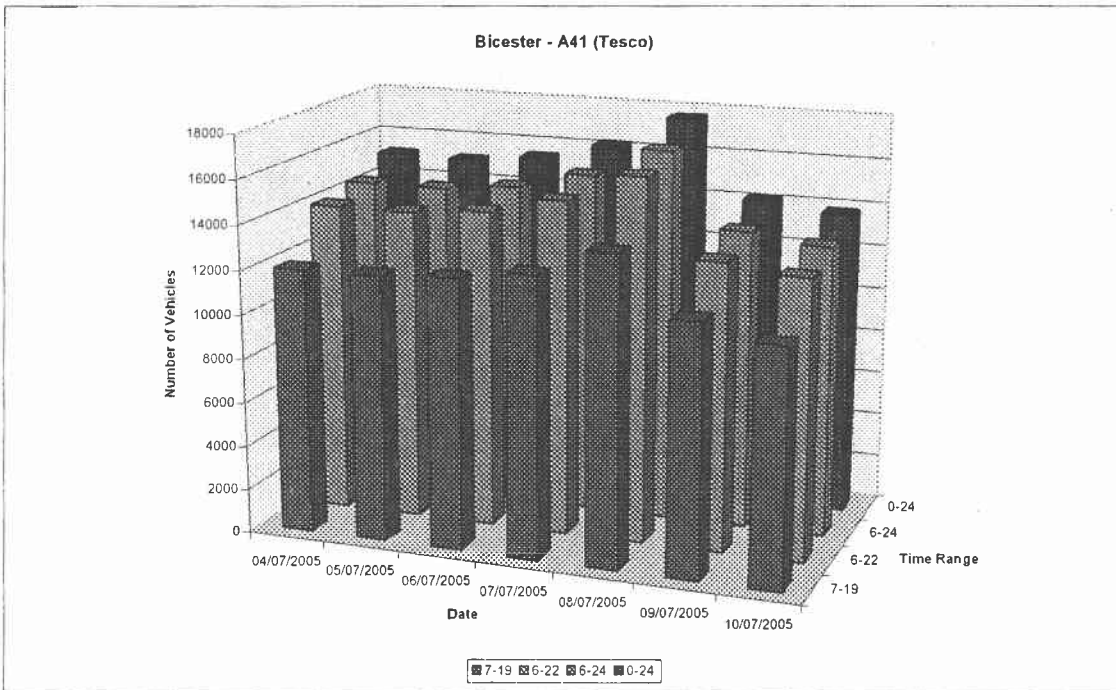
Produced by The Paul Castle Consultancy

Weekly Flow

Channel 2 - Eastbound

Week 1

Hr Ending	04/07/2005 Monday	05/07/2005 Tuesday	06/07/2005 Wednesday	07/07/2005 Thursday	08/07/2005 Friday	09/07/2005 Saturday	10/07/2005 Sunday	5 Day Ave	7 Day Ave
1	169	96	95	78	100	143	234	108	131
2	82	79	70	67	77	94	137	75	87
3	49	49	55	71	84	90	66	62	66
4	62	73	73	82	101	100	41	78	76
5	121	113	126	121	142	87	59	125	110
6	251	241	263	274	310	144	129	268	230
7	620	589	603	611	623	270	228	609	506
8	1160	1188	1161	1198	1228	554	387	1187	982
9	1135	1247	1129	1173	1242	770	502	1185	1028
10	1013	988	999	1062	1121	906	676	1037	966
11	825	878	909	897	1110	1091	938	924	950
12	863	861	894	925	1157	1201	1180	940	1012
13	917	913	926	997	1194	1124	1231	989	1043
14	919	937	1021	1016	1136	1080	966	1006	1011
15	936	953	974	1032	1205	1003	880	1020	998
16	1009	1013	1061	1114	1179	942	992	1075	1044
17	1204	1132	1151	1176	1189	944	1007	1170	1115
18	1046	1045	1082	1097	1105	906	940	1075	1032
19	964	843	891	982	1022	811	931	940	921
20	673	704	751	866	905	655	782	780	762
21	449	452	437	540	589	437	547	493	493
22	347	324	347	405	393	286	416	363	360
23	215	238	253	274	279	271	285	252	259
24	154	150	178	171	206	276	259	172	199
7-19	11991	11996	12198	12569	13888	11332	10630	12549	12101
6-22	14080	14067	14336	15091	16398	12980	12603	14794	14222
6-24	14449	14455	14767	15536	16883	13527	13147	15218	14681
0-24	15183	15106	15449	16229	17697	14185	13813	15933	15380





APPENDIX D

2003 Turning Count Surveys

Location B4030 Middleton Stoney Road / Kings End Bicester
Date 11/09/2003

12 Hour Flow 7am to 7pm

From To	Oxford		Middleton Stoney		Bicester		Total
	Middleton	Bicester	Bicester	Oxford	Oxford	Middleton	
Pedal Cycles	1	12	2	4	28	1	48
Motor Cycles	31	48	4	27	54	7	171
Cars & Taxis	3179	5662	863	2929	6448	979	20060
Cars + Trailers	4	19	0	14	34	2	73
Light Vans	437	748	96	375	794	126	2576
Goods 2axle	19	78	6	26	61	8	198
Goods 2ax(P)	32	73	12	45	65	10	237
Goods 3ax(R)	12	12	0	18	7	0	49
Goods 3ax(A)	8	4	0	0	2	0	14
Goods 4ax(R)	2	2	1	8	5	0	18
Goods 4ax(A)	6	9	0	13	6	0	34
Goods 5axle	22	19	1	18	9	0	69
Goods 6axle	2	8	0	1	5	1	17
Buses	16	49	9	4	69	8	155
HGV 30cwt+ +	103	205	20	129	160	19	636
Goods 3Ton +	84	127	14	103	99	11	438
Total Vehicles	3771	6743	994	3482	7587	1142	23719

Flow on Arms

0700 - 1900

	FROM Oxford		FROM Middleton Stoney		FROM Bicester		FROM		TO	
	TO	TO	TO	TO	TO	TO	TO	TO	TO	
Pedal Cycles	13	32	6	2	29	14				
Motor Cycles	79	81	31	38	61	52				
Cars & Taxis	8841	9377	3792	4158	7427	6525				
Cars + Trailers	23	48	14	6	36	19				
Light Vans	1185	1169	471	563	920	844				
Goods 2axle	97	87	32	27	69	84				
Goods 2ax(P)	105	110	57	42	75	85				
Goods 3ax(R)	24	25	18	12	7	12				
Goods 3ax(A)	12	2	0	8	2	4				
Goods 4ax(R)	4	13	9	2	5	3				
Goods 4ax(A)	15	19	13	6	6	9				
Goods 5axle	41	27	19	22	9	20				
Goods 6axle	10	6	1	3	6	8				
Buses	65	73	13	24	77	58				
HGV 30cwt+ +	308	289	149	122	179	225				
Goods 3Ton +	211	202	117	95	110	141				
Total Vehicles	10514	11069	4476	4913	8729	7737				16466
% HGV(30cwt+)		2.77%		2.89%		2.45%				

Location B4030 Middleton Stoney Road / Kings End Bicester
Date 11/09/2003

AM PEAK HOUR 07 00 - 08 00

From To	Oxford		Middleton Stoney		Bicester		Total
	Middleton	Bicester	Bicester	Oxford	Oxford	Middleton	
Pedal Cycles	0	0	0	2	1	0	3
Motor Cycles	2	5	0	5	10	2	24
Cars & Taxis	153	348	45	490	554	26	1616
Cars + Trailers	0	1	0	0	0	0	1
Light Vans	40	67	9	69	110	9	304
Goods 2axle	0	6	0	2	4	0	12
Goods 2ax(P)	2	5	1	2	3	3	16
Goods 3ax(R)	0	2	0	2	1	0	5
Goods 3ax(A)	0	0	0	0	0	0	0
Goods 4ax(R)	1	2	0	1	1	0	5
Goods 4ax(A)	1	1	0	1	0	0	3
Goods 5axle	1	1	1	1	1	0	5
Goods 6axle	1	4	0	0	0	0	5
Buses	2	5	0	0	11	2	20
HGV 30cwts +	6	21	2	9	10	3	51
Goods 3Ton +	6	15	2	7	6	3	39
Total Vehicles	203	447	56	575	696	42	2019

PM PEAK HOUR 17 30 - 18 30

From To	Oxford		Middleton Stoney		Bicester		Total
	Middleton	Bicester	Bicester	Oxford	Oxford	Middleton	
Pedal Cycles	0	2	0	0	6	0	8
Motor Cycles	4	9	1	2	7	1	24
Cars & Taxis	604	559	43	277	579	120	2182
Cars + Trailers	0	1	0	0	0	0	1
Light Vans	45	29	1	25	44	6	150
Goods 2axle	0	2	2	0	2	1	7
Goods 2ax(P)	1	2	1	0	4	1	9
Goods 3ax(R)	0	0	0	0	0	0	0
Goods 3ax(A)	0	0	0	0	0	0	0
Goods 4ax(R)	0	0	0	0	1	0	1
Goods 4ax(A)	1	0	0	0	0	0	1
Goods 5axle	0	2	0	0	0	0	2
Goods 6axle	0	0	0	0	0	0	0
Buses	3	4	0	1	5	0	13
HGV 30cwts +	2	6	3	0	7	2	20
Goods 3Ton +	2	4	1	0	5	1	13
Total Vehicles	658	610	48	305	648	129	2398



APPENDIX E

Accident Analysis

Accidents between dates 01/05/2000 and 30/04/2005 (60) months

Selection: Notes:

Selected using Build Query :

1 Tuesday 09/05/2000 Time 1900 Slight at PINGLE DRIVE APPROX 100M EAST OF RBT J/W A41 & A421, BICESTER.

E: 457924 N: 222039 Junction Detail: 0 Control

Fine without high winds Road surface Dry Daylight:street lights present

Vehicle Reference 1 Pedal Cycle

Moving from SE to N Going ahead other

Casualty Reference: 1 Age: 19 Male

Driver/rider Severity: Slight

Injured by vehicle: 1

Vehicle Reference 2 Car

Moving from E to N Going ahead right bend

2 Friday 12/05/2000 Time 2130 Serious at QUEEN'S AVE AT J/W KINGSCLERE RD- BICESTER

E: 458051 N: 222507 Junction Detail: 3 Control 4

Fine without high winds Road surface Dry Darkness: street lights present and lit

Vehicle Reference 1 Car

Moving from SW to NE Going ahead other

Casualty Reference: 1 Age: 52 Male

Pedestrian Severity: Serious

Injured by vehicle: 1

Casualty Reference: 2 Age: 40 Female

Driver/rider Severity: Slight

Injured by vehicle: 1

3 Monday 22/05/2000 Time 0834 Slight at B4100 CAUSEWAY J/W CHAPEL ST/ MARKET SQUARE / BICESTER

E: 458453 N: 222348 Junction Detail: 7 Control 4

Fine without high winds Road surface Dry Daylight:street lights present

Vehicle Reference 1 Car

Moving from SW to NE Going ahead other

Vehicle Reference 2 Pedal Cycle

Moving from S to N Going ahead other

Casualty Reference: 1 Age: 37 Male

Driver/rider Severity: Slight

Injured by vehicle: 2

4 Saturday 27/05/2000 Time 1447 Slight at A41 SBOUND NORTH OF CHESTERTON TURN (EXACT LOC UNCERTAIN)

E: 457313 N: 221207 Junction Detail: 0 Control

Fine without high winds Road surface Wet/Damp Daylight: no street lighting

Vehicle Reference 1 Car

Moving from to 0 Parked

Accidents between dates 01/05/2000 and 30/04/2005 (60) months

Selection: Notes:
Selected using Build Query :

Vehicle Reference 2	Car			Moving from NE to SW	Changing lane to right	
Casualty Reference: 1		Age: 24	Female	Driver/rider	Severity: Slight	Injured by vehicle: 2
Vehicle Reference 3	Car			Moving from NE to SW	Changing lane to right	

Tuesday 20/06/2000 Time 0815 Slight at A41 AT RBT J/W BYPASS & PETROL STATION BICESTER

E: 457736 N: 221895 Junction Detail: 1 Control 4

Fine without high winds Road surface Dry Daylight:street lights present

Vehicle Reference 1	Car			Moving from SW to NE	Stopping	
Casualty Reference: 1		Age: 45	Male	Driver/rider	Severity: Slight	Injured by vehicle: 1
Vehicle Reference 2	Car			Moving from SW to NE	Stopping	
Casualty Reference: 2		Age: 32	Male	Driver/rider	Severity: Slight	Injured by vehicle: 2
Vehicle Reference 3	Goods over 3.5 tonnes and under 7.5 tonnes mgw			Moving from SW to NE	Stopping	

Thursday 22/06/2000 Time 1735 Slight at A4095 HOWES LANE AT J/W SHAKESPEARE DRIVE BICESTER

E: 456936 N: 223597 Junction Detail: 3 Control 4

Raining without high winds Road surface Wet/Damp Daylight:street lights present

Vehicle Reference 1	Car			Moving from SE to NE	Turning right	
Vehicle Reference 2	Motorcycle 50cc and under			Moving from SW to SE	Waiting to turn right	
Casualty Reference: 1		Age: 42	Male	Driver/rider	Severity: Slight	Injured by vehicle: 2

Friday 30/06/2000 Time 1315 Slight at PED XING OPP 37-39 KINGS END BICESTER

E: 458017 N: 222431 Junction Detail: 0 Control

Fine without high winds Road surface Dry Daylight:street lights present

Vehicle Reference 1	Car			Moving from NE to SW	Going ahead other	
Vehicle Reference 2	Car			Moving from NE to SW	Going ahead but held up	

Accidents between dates 01/05/2000 and 30/04/2005 (60) months

Selection: Notes:

Selected using Build Query :

Casualty Reference: 1	Age: 99	Female	Passenger	Severity: Slight	Injured by vehicle: 2
Casualty Reference: 2	Age: 99	Female	Passenger	Severity: Slight	Injured by vehicle: 2

Sunday 16/07/2000 Time 0640 Slight at A41 RBT J/W A41 BICESTER BYPASS & ESSO SERVICES BICESTER

E: 457738 N: 221911 Junction Detail: 1 Control 4

Fine without high winds Road surface Dry

Daylight: street lights present

Vehicle Reference 1 Car

Moving from SW to NE Going ahead other

Casualty Reference: 1	Age: 99	Male	Driver/rider	Severity: Slight	Injured by vehicle: 1
-----------------------	---------	------	--------------	------------------	-----------------------

Wednesday 19/07/2000 Time 2100 Serious at A4095 HOWES LANE AT J/W SHAKESPEARE DRIVE, BICESTER

E: 456934 N: 223595 Junction Detail: 3 Control 4

Fine without high winds Road surface Dry

Daylight: no street lighting

Vehicle Reference 1 Car

Moving from SE to NE Turning right

Vehicle Reference 2 Motor Cycle over 125 cc and up to 500cc

Moving from NE to S Going ahead left bend

Casualty Reference: 1	Age: 99	Male	Driver/rider	Severity: Serious	Injured by vehicle: 2
-----------------------	---------	------	--------------	-------------------	-----------------------

Saturday 22/07/2000 Time 1801 Slight at A4095 J/W HOWES LANE CHESTERTON

E: 456408 N: 222760 Junction Detail: 3 Control 4

Fine without high winds Road surface Dry

Daylight: no street lighting

Vehicle Reference 1 Car

Moving from NE to N Turning right

Casualty Reference: 1	Age: 21	Female	Driver/rider	Severity: Slight	Injured by vehicle: 1
-----------------------	---------	--------	--------------	------------------	-----------------------

Vehicle Reference 2 Car

Moving from N to SE Going ahead other

Casualty Reference: 2	Age: 20	Female	Driver/rider	Severity: Slight	Injured by vehicle: 2
-----------------------	---------	--------	--------------	------------------	-----------------------

Accidents between dates 01/05/2000 and 30/04/2005 (60) months

Selection: Notes:

Selected using Build Query :

Monday	07/08/2000	Time 0900	Slight	at B4100 LONDON RD APPROX 20M SE OF RBT J/W LAUNTON RD BICESTER				
E: 458633	N: 222272	Junction Detail: 2	Control 4					
Fine without high winds		Road surface	Dry	Daylight:street lights present				
Vehicle Reference 1	Car			Moving from SE to N	Going ahead other			
Vehicle Reference 2	Pedal Cycle			Moving from NE to SW	Changing lane to right			
Casualty Reference: 1		Age: 26	Male	Driver/rider	Severity: Slight		Injured by vehicle: 2	
Sunday	01/10/2000	Time 2230	Slight	at B4030 AT RBT J/W PINGLE DRIVE, BICESTER				
E: 457870	N: 222098	Junction Detail: 1	Control 4					
Fine without high winds		Road surface	Wet/Damp	Darkness: street lights present and lit				
Vehicle Reference 1	Car			Moving from N to S	Changing lane to left			
Casualty Reference: 1		Age: 31	Male	Pedestrian	Severity: Slight		Injured by vehicle: 1	
Casualty Reference: 2		Age: 41	Male	Pedestrian	Severity: Slight		Injured by vehicle: 1	
Wednesday	11/10/2000	Time 1255	Slight	at LAUNTON RD AT J/W VICTORIA RD BICESTER				
E: 458796	N: 222348	Junction Detail: 3	Control 4					
Fine without high winds		Road surface	Dry	Daylight:street lights present				
Vehicle Reference 1	Car			Moving from SW to NE	Going ahead other			
Casualty Reference: 1		Age: 99	Female	Passenger	Severity: Slight		Injured by vehicle: 1	
Vehicle Reference 2	Car			Moving from N to SW	Turning right			
Monday	16/10/2000	Time 1810	Slight	at QUEENS AVE AT J/W KINGS END BICESTER				
E: 458043	N: 222474	Junction Detail: 3	Control 4					
Raining without high winds		Road surface	Wet/Damp	Darkness: street lights present and lit				
Vehicle Reference 1	Car			Moving from SW to SE	Turning right			
Casualty Reference: 1		Age: 29	Female	Driver/rider	Severity: Slight		Injured by vehicle: 1	

Accidents between dates 01/05/2000 and 30/04/2005 (60) months

Selection: Notes:

Selected using Build Query :

Vehicle Reference 2 Car Moving from NE to SW Going ahead other

Friday 20/10/2000 Time 1901 Slight at A41 BICESTER BYPASS J/W B4030 OXFORD ROAD BICESTER

E: 457789 N: 221903 Junction Detail: 1 Control 4

Raining without high winds Road surface Wet/Damp Darkness: street lights present and lit

Vehicle Reference 1 Car Moving from SE to SW Waiting to turn left

Vehicle Reference 2 Car Moving from SE to SW Waiting to turn left

Casualty Reference: 1 Age: 29 Female Driver/rider Severity: Slight Injured by vehicle: 2

Tuesday 24/10/2000 Time 0640 Slight at B4030 OXFORD RD AT J/W MIDDLETON STONEY RD BICESTER

E: 457922 N: 222244 Junction Detail: 2 Control 4

Fine without high winds Road surface Wet/Damp Darkness: street lights present and lit

Vehicle Reference 1 Car Moving from N to SW Turning right

Vehicle Reference 2 Pedal Cycle Moving from SW to NE Going ahead other

Casualty Reference: 1 Age: 44 Female Driver/rider Severity: Slight Injured by vehicle: 2

Monday 06/11/2000 Time 0730 Slight at B4030 OXFORD RD RBT J/W PINGLE DRIVE, BICESTER.

E: 457839 N: 222049 Junction Detail: 1 Control 4

Raining without high winds Road surface Wet/Damp Daylight: street lights present

Vehicle Reference 1 Car Moving from SW to NE Going ahead but held up

Casualty Reference: 1 Age: 22 Female Passenger Severity: Slight Injured by vehicle: 1

Vehicle Reference 2 Car Moving from SW to NE Going ahead but held up

Accidents between dates 01/05/2000 and 30/04/2005 (60) months

Selection: Notes:

Selected using Build Query :

Tuesday 14/11/2000 Time 0725 Slight at B4100 LONDON RD MINI RBT J/W LAUNTON RD BICESTER
 E: 458633 N: 222286 Junction Detail: 2 Control 4
 Fine without high winds Road surface Dry Daylight:street lights present
 Vehicle Reference 1 Car Moving from N to NE Turning left
 Vehicle Reference 2 Pedal Cycle Moving from N to SE Overtaking nearside
 Casualty Reference: 1 Age: 27 Male Driver/rider Severity: Slight Injured by vehicle: 2

Friday 17/11/2000 Time 2159 Slight at B4100 MARKET SQUARE BY KINGS ARMS HOTEL BICESTER
 E: 458561 N: 222348 Junction Detail: 0 Control
 Fine without high winds Road surface Wet/Damp Darkness: street lights present and lit
 Vehicle Reference 1 Car Moving from E to W Going ahead other
 Casualty Reference: 1 Age: 99 Male Pedestrian Severity: Slight Injured by vehicle: 1

Thursday 14/12/2000 Time 1810 Slight at BURE PLACE AT BEND APPROX 70M NE OF MANORSFIELD RD (NR CROWN WALK) BICESTER
 E: 458419 N: 222504 Junction Detail: 3 Control 4
 Fine without high winds Road surface Wet/Damp Darkness: street lights present and lit
 Vehicle Reference 1 Car Moving from N to SW Going ahead right bend
 Casualty Reference: 1 Age: 52 Male Pedestrian Severity: Slight Injured by vehicle: 1

Thursday 28/12/2000 Time 0935 Slight at BURE PLACE NEAR ACCESS TO CROWN WALK BICESTER
 E: 458421 N: 222501 Junction Detail: 5 Control 4
 Other Road surface Snow Daylight:street lights present
 Vehicle Reference 1 Car Moving from N to SW Going ahead right bend
 Casualty Reference: 1 Age: 36 Male Pedestrian Severity: Slight Injured by vehicle: 1
 Vehicle Reference 2 Goods over 3.5 tonnes and under 7.5 tonnes mgw Moving from to 0 Parked

Accidents between dates 01/05/2000 and 30/04/2005 (60) months

Selection: Notes:

Selected using Build Query :

Tuesday 23/01/2001 Time 0905 Serious at LAUNTON RD APPROX 25M SW OF J/W VICTORIA ROAD BICESTER

E: 458748 N: 222325 Junction Detail: 0 Control

Fine without high winds Road surface Wet/Damp Daylight:street lights present

Vehicle Reference 1 Car Moving from SW to NE Going ahead other

Casualty Reference: 1 Age: 31 Male Driver/rider Severity: Serious Injured by vehicle: 1

Vehicle Reference 2 Goods 7.5 tonnes mgw and over Moving from SW to NE Stopping

Friday 26/01/2001 Time 1600 Slight at QUEENS AVE APPROX 15M SW OF J/W ST JOHNS ST BICESTER

E: 458177 N: 222782 Junction Detail: 3 Control 2

Other Road surface Wet/Damp Daylight:street lights present

Vehicle Reference 1 Goods 3.5 tonnes mgw and under Moving from NE to SW Going ahead other

Vehicle Reference 2 Car Moving from NE to SW Going ahead other

Casualty Reference: 1 Age: 99 Female Passenger Severity: Slight Injured by vehicle: 2

Vehicle Reference 3 Car Moving from NE to SW Going ahead other

Saturday 03/02/2001 Time 0030 Slight at B4100 MARKET SQUARE BICESTER

E: 458521 N: 222383 Junction Detail: 0 Control

Raining without high winds Road surface Wet/Damp Darkness: street lights present and lit

Vehicle Reference 1 Car Moving from SW to NE Starting

Casualty Reference: 1 Age: 31 Male Driver/rider Severity: Slight Injured by vehicle: 1

Saturday 10/02/2001 Time 0030 Slight at B4100 MARKET PLACE J/W SHEEP ST BY TAXI RANK, BICESTER

E: 458567 N: 222391 Junction Detail: 8 Control 4

Fine without high winds Road surface Dry Darkness: street lights present and lit

Vehicle Reference 1 Taxi/Private hire car Moving from N to SW Turning right

AccsMap - Accident Analysis System

Accidents between dates 01/05/2000 and 30/04/2005 (60) months

Selection: Notes:

Selected using Build Query :

Casualty Reference: 1 Age: 22 Male Pedestrian Severity: Slight Injured by vehicle: 1

Saturday 10/02/2001 Time 1330 Slight at B4030 MIDDLETON STONEY RD AT J/W SHAKESPEARE DRIVE BICESTER

E: 456982 N: 222560 Junction Detail: 3 Control 4

Raining without high winds Road surface Wet/Damp Daylight:street lights present

Vehicle Reference 1 Car Moving from N to E Turning left

Vehicle Reference 2 Car Moving from N to E Turning left

Casualty Reference: 1 Age: 47 Female Driver/rider Severity: Slight Injured by vehicle: 2

Saturday 10/03/2001 Time 1200 Serious at A41 APPROX 20M SW OF RBT J/W A41 BICESTER BYPASS BICESTER

E: 457725 N: 221874 Junction Detail: 1 Control 4

Fine without high winds Road surface Dry Daylight:street lights present

Vehicle Reference 1 Car Moving from SW to NE Going ahead other

Vehicle Reference 2 Car Moving from SW to NE Going ahead but held up

Casualty Reference: 1 Age: 51 Male Passenger Severity: Serious Injured by vehicle: 2

Sunday 25/03/2001 Time 1745 Slight at BUCKNELL RD APPROX 15M NW OF CROCKWELL CLOSE BICESTER

E: 458163 N: 222881 Junction Detail: 3 Control 4

Fine without high winds Road surface Dry Daylight:street lights present

Vehicle Reference 1 Car Moving from NE to SW Reversing

Vehicle Reference 2 Car Moving from N to SE Going ahead other

Casualty Reference: 1 Age: 30 Female Driver/rider Severity: Slight Injured by vehicle: 2

Thursday 29/03/2001 Time 1351 Serious at B4100 J/W CAUSEWAY & MARKET SQUARE BICESTER

E: 458450 N: 222347 Junction Detail: 6 Control 4

Fine without high winds Road surface Dry Daylight:street lights present

AccsMap - Accident Analysis System

Accidents between dates 01/05/2000 and 30/04/2005 (60) months

Selection:

Notes:

Selected using Build Query :

Vehicle Reference 1 Car Moving from SW to SE Going ahead other
 Vehicle Reference 2 Pedal Cycle Moving from NE to N Going ahead right bend
 Casualty Reference: 1 Age: 43 Male Driver/rider Severity: Serious Injured by vehicle: 2

Sunday 01/04/2001 Time 2350 Serious at B4030 MIDDLETON STONEY ROAD J/W SHAKESPEARE DRIVE BICESTER
 E: 456982 N: 222555 Junction Detail: 3 Control 4
 Fine without high winds Road surface Dry Darkness: street lights present and lit

Vehicle Reference 1 Car Moving from E to N Turning right
 Vehicle Reference 2 Motor Cycle over 50 cc and up to 125cc Moving from N to SE Going ahead other
 Casualty Reference: 1 Age: 25 Male Driver/rider Severity: Serious Injured by vehicle: 2

Friday 13/04/2001 Time 1019 Slight at A41 AT J/W ACCESS ROAD TO GARDEN CENTRE CHESTERTON
 E: 457507 N: 221476 Junction Detail: 3 Control 4
 Fine without high winds Road surface Dry Daylight: no street lighting

Vehicle Reference 1 Car Moving from SE to NE Turning right
 Vehicle Reference 2 Car Moving from NE to SW Going ahead other
 Casualty Reference: 1 Age: 31 Male Driver/rider Severity: Slight Injured by vehicle: 2
 Casualty Reference: 2 Age: 24 Female Passenger Severity: Slight Injured by vehicle: 2
 Vehicle Reference 3 Car Moving from NE to SW Going ahead other

Thursday 26/04/2001 Time 1540 Slight at B4100 MARKET HILL ENT TO TAXI RANK OPP J/W SHEEP ST BICESTER
 E: 458566 N: 222391 Junction Detail: 9 Control 4
 Fine without high winds Road surface Dry Daylight:street lights present

Vehicle Reference 1 Car Moving from N to SW Turning right
 Casualty Reference: 1 Age: 63 Female Pedestrian Severity: Slight Injured by vehicle: 1

Accidents between dates 01/05/2000 and 30/04/2005 (60) months

Selection: Notes:

Selected using Build Query :

Monday 18/06/2001 Time 1113 Slight at A41 BICESTER BYPASS RBT J/W B4030 BICESTER
 E: 457760 N: 221895 Junction Detail: 1 Control 4
 Fine without high winds Road surface Dry Daylight:street lights present
 Vehicle Reference 1 Car Moving from SE to SW Turning left
 Casualty Reference: 1 Age: 43 Female Driver/rider Severity: Slight Injured by vehicle: 1
 Vehicle Reference 2 Goods 7.5 tonnes mgw and over Moving from SE to N Going ahead other

Sunday 29/07/2001 Time 1030 Slight at A4095 LORDS LANE RBT J/W BUCKNELL RD BICESTER
 E: 457171 N: 223958 Junction Detail: 1 Control 4
 Fine without high winds Road surface Dry Daylight:street lights present
 Vehicle Reference 1 Car Moving from N to SE Going ahead left bend
 Casualty Reference: 1 Age: 81 Female Driver/rider Severity: Slight Injured by vehicle: 1

Friday 31/08/2001 Time 1357 Slight at B4030 MIDDLETON STONEY ROAD J/W SHAKESPEARE DRIVE BICESTER
 E: 456986 N: 222556 Junction Detail: 3 Control 4
 Fine without high winds Road surface Wet/Damp Daylight:street lights present
 Vehicle Reference 1 Car Moving from N to E Turning left
 Vehicle Reference 2 Car Moving from N to E Turning left
 Casualty Reference: 1 Age: 13 Male Passenger Severity: Slight Injured by vehicle: 2

Sunday 30/09/2001 Time 0611 Slight at A41 BICESTER BYPASS APPROX 350M SE OF RBT J/W A41 TO WENDLEBURY / ESSO SERVICES
 E: 458104 N: 221764 Junction Detail: 0 Control
 Fine without high winds Road surface Dry Darkness: street lights present and lit
 Vehicle Reference 1 Car Moving from SE to N Going ahead other
 Casualty Reference: 1 Age: 18 Female Driver/rider Severity: Slight Injured by vehicle: 1
 Casualty Reference: 2 Age: 99 Male Passenger Severity: Slight Injured by vehicle: 1

Accidents between dates 01/05/2000 and 30/04/2005 (60) months

Selection: Notes:

Selected using Build Query :

Monday 01/10/2001 Time 2010 Slight at A41 RBT AT W END OF BICESTER BYPASS BICESTER
 E: 457778 N: 221942 Junction Detail: 1 Control 4
 Fine with high winds Road surface Dry Darkness: street lights present and lit
 Vehicle Reference 1 Goods 7.5 tonnes mgw and over Moving from SW to SE Turning right
 Casualty Reference: 1 Age: 39 Male Driver/rider Severity: Slight Injured by vehicle: 1

Tuesday 09/10/2001 Time 1545 Slight at A41 SBOUND NEAR CHESTERTON TURN - EXACT LOCATION UNCERTAIN
 E: 456964 N: 220813 Junction Detail: 0 Control
 Raining without high winds Road surface Wet/Damp Daylight: no street lighting
 Vehicle Reference 1 Goods 7.5 tonnes mgw and over Moving from NE to SW Changing lane to right
 Vehicle Reference 2 Car Moving from NE to SW Going ahead other
 Casualty Reference: 1 Age: 30 Male Driver/rider Severity: Slight Injured by vehicle: 2

Tuesday 16/10/2001 Time 1615 Slight at B4095 MIDDLETON STONEY RD J/W ACCESS TO WHITELANDS FARM BICESTER
 E: 457260 N: 222454 Junction Detail: 8 Control 4
 Fine without high winds Road surface Dry Daylight:street lights present
 Vehicle Reference 1 Car Moving from N to SE Going ahead other
 Vehicle Reference 2 Car Moving from N to SW Waiting to turn right
 Casualty Reference: 1 Age: 24 Male Driver/rider Severity: Slight Injured by vehicle: 2

Thursday 01/11/2001 Time 1045 Slight at LAUNTON RD J/W VICTORIA RD BICESTER
 E: 458786 N: 222344 Junction Detail: 3 Control 4
 Fine without high winds Road surface Dry Daylight:street lights present
 Vehicle Reference 1 Goods 7.5 tonnes mgw and over Moving from SW to NE Going ahead other
 Casualty Reference: 1 Age: 20 Male Pedestrian Severity: Slight Injured by vehicle: 1

Accidents between dates 01/05/2000 and 30/04/2005 (60) months

Selection: Notes:

Selected using Build Query :

Wednesday 21/11/2001 Time 0915 Slight at A41 APPROX 500M SW OF RBT J/W A41 BICESTER BYPASS CHESTERTON
E: 457470 N: 221464 Junction Detail: 0 Control
Fine without high winds Road surface Dry Daylight: no street lighting

Vehicle Reference 1 Car Moving from SW to NE Changing lane to right
Casualty Reference: 1 Age: 21 Male Driver/rider Severity: Slight Injured by vehicle: 1
Vehicle Reference 2 Goods 7.5 tonnes mgw and over Moving from SW to NE Going ahead other

Friday 30/11/2001 Time 0806 Slight at A4095 HOWES LANE AT J/W SHAKESPEARE DRIVE BICESTER
E: 456935 N: 223599 Junction Detail: 3 Control 4
Fine without high winds Road surface Wet/Damp Daylight: no street lighting

Vehicle Reference 1 Car Moving from SE to NE Turning right
Vehicle Reference 2 Car Moving from NE to SW Going ahead other
Casualty Reference: 1 Age: 24 Female Driver/rider Severity: Slight Injured by vehicle: 2

Wednesday 12/12/2001 Time 1740 Slight at QUEENS AVE J/W KINGS END BICESTER
E: 458038 N: 222471 Junction Detail: 3 Control 4
Fine without high winds Road surface Dry Darkness: street lights present and lit

Vehicle Reference 1 Car Moving from SE to NE Turning right
Vehicle Reference 2 Motor Cycle over 50 cc and up to 125cc Moving from NE to SW Going ahead other
Casualty Reference: 1 Age: 18 Male Driver/rider Severity: Slight Injured by vehicle: 2
Vehicle Reference 3 Car Moving from SW to NE Going ahead other

AccsMap - Accident Analysis System

Accidents between dates 01/05/2000 and 30/04/2005 (60) months

Selection: Notes:

Selected using Build Query :

Tuesday 18/12/2001 Time 1730 Serious at A4095 AT J/W B4030 CHESTERTON

E: 456370 N: 222763 Junction Detail: 7 Control 4

Fine without high winds Road surface Wet/Damp Darkness: no street lighting

Vehicle Reference 1 Car Moving from SW to SE Turning right

Vehicle Reference 2 Motorcycle 50cc and under Moving from SE to N Going ahead other

Casualty Reference: 1 Age: 17 Male Driver/rider Severity: Serious

Injured by vehicle: 2

Monday 07/01/2002 Time 0930 Slight at QUEENS AVE AT ATS J/W ST JOHNS ST BICESTER

E: 458179 N: 222794 Junction Detail: 3 Control 2

Fine without high winds Road surface Wet/Damp Daylight:street lights present

Vehicle Reference 1 Car Moving from SW to NE Going ahead but held up

Casualty Reference: 1 Age: 29 Male Driver/rider Severity: Slight

Injured by vehicle: 1

Vehicle Reference 2 Goods 7.5 tonnes mgw and over Moving from SW to NE Going ahead other

Monday 28/01/2002 Time 0854 Slight at B4100 LONDON RD AT MINI RBT J/W LAUNTON RD & WESSEX WAY BICESTER

E: 458631 N: 222277 Junction Detail: 2 Control 4

Fine without high winds Road surface Dry Daylight:street lights present

Vehicle Reference 1 Car Moving from SE to NE Turning right

Casualty Reference: 1 Age: 58 Female Driver/rider Severity: Slight

Injured by vehicle: 1

Vehicle Reference 2 Car Moving from NE to N Turning right

Friday 01/03/2002 Time 2143 Slight at B4030 KINGS END MINI RBT J/W MIDDLETON STONEY RD BICESTER

E: 457913 N: 222244 Junction Detail: 2 Control 4

Fine without high winds Road surface Dry Darkness: street lights present and lit

Vehicle Reference 1 Car Moving from N to NE Turning left

Accidents between dates 01/05/2000 and 30/04/2005 (60) months

Selection: Notes:
Selected using Build Query :

Vehicle Reference 2	Motorcycle 50cc and under			Moving from N to NE	Turning left		
Casualty Reference: 1		Age: 16	Male	Driver/rider	Severity: Slight		Injured by vehicle: 2
Saturday 23/03/2002 Time 1340 Slight at A41 SBOUND AT J/W ACCESS TO GARDEN CENTRE CHESTERTON							
E: 457513	N: 221482	Junction Detail: 3	Control 4				
Fine without high winds		Road surface Dry		Daylight: no street lighting			
Vehicle Reference 1	Car			Moving from NE to SW	Changing lane to left		
Casualty Reference: 1		Age: 66	Female	Driver/rider	Severity: Slight		Injured by vehicle: 1
Vehicle Reference 2	Goods 7.5 tonnes mgw and over			Moving from NE to SW	Going ahead other		
Friday 05/04/2002 Time 1130 Slight at A41 AT RBT J/W A41 BICESTER BYPASS/ B4030 / ESSO SERVICES BICESTER							
E: 457782	N: 221927	Junction Detail: 1	Control 4				
Fine without high winds		Road surface Dry		Daylight: street lights present			
Vehicle Reference 1	Car			Moving from SE to N	Going ahead but held up		
Vehicle Reference 2	Car			Moving from N to S	Going ahead other		
Vehicle Reference 3	Car			Moving from N to S	Stopping		
Casualty Reference: 1		Age: 43	Male	Driver/rider	Severity: Slight		Injured by vehicle: 3
Sunday 14/04/2002 Time 0120 Slight at A41 BICESTER BYPASS RBT J/W A41 (FROM M40 J9) BICESTER							
E: 457734	N: 221889	Junction Detail: 1	Control 4				
Fine without high winds		Road surface Dry		Darkness: street lights present and lit			
Vehicle Reference 1	Taxi/Private hire car			Moving from SW to NE	Going ahead other		
Casualty Reference: 1		Age: 29	Male	Driver/rider	Severity: Slight		Injured by vehicle: 1
Vehicle Reference 2	Car			Moving from SW to NE	Going ahead but held up		
Casualty Reference: 2		Age: 34	Female	Driver/rider	Severity: Slight		Injured by vehicle: 2

Accidents between dates 01/05/2000 and 30/04/2005 (60) months

Selection: Notes:

Selected using Build Query :

Friday	19/04/2002	Time 1310	Fatal	at A41 SBOUND AT LAYBY APPROX 75M SW OF GARDEN CENTRE TURN CHESTERTON
E: 457461	N: 221406	Junction Detail: 0	Control	
Fine without high winds		Road surface	Dry	Daylight: no street lighting
Vehicle Reference 1	Car			Moving from NE to NE U-turn
Casualty Reference: 1		Age: 74	Female	Driver/rider Severity: Fatal Injured by vehicle: 1
Casualty Reference: 2		Age: 78	Male	Passenger Severity: Slight Injured by vehicle: 1
Vehicle Reference 2	Car			Moving from NE to SW Going ahead right bend
Casualty Reference: 3		Age: 30	Female	Driver/rider Severity: Slight Injured by vehicle: 2
Tuesday	28/05/2002	Time 1820	Slight	at SHAKESPEARE DRIVE NEAR J/W B4030 MIDDLETON STONEY ROAD - EXACT LOCATION UNCERTAIN
E: 456943	N: 222611	Junction Detail: 0	Control	
Fine without high winds		Road surface	Wet/Damp	Daylight:street lights present
Vehicle Reference 1	Taxi/Private hire car			Moving from N to SE Going ahead other
Casualty Reference: 1		Age: 6	Male	Pedestrian Severity: Slight Injured by vehicle: 1
Friday	07/06/2002	Time 1730	Slight	at A41 BICESTER BYPASS J/W B4030 OXFORD RD BICESTER
E: 457783	N: 221947	Junction Detail: 1	Control 4	
Fine without high winds		Road surface	Dry	Daylight:street lights present
Vehicle Reference 1	Car			Moving from NE to SW Going ahead other
Vehicle Reference 2	Taxi/Private hire car			Moving from NE to SW Going ahead other
Casualty Reference: 1		Age: 42	Male	Driver/rider Severity: Slight Injured by vehicle: 2
Tuesday	11/06/2002	Time 0820	Slight	at QUEENS AVE O/S POLICE STATION AT PED XING BICESTER
E: 458135	N: 222718	Junction Detail: 0	Control	
Fine without high winds		Road surface	Dry	Daylight:street lights present
Vehicle Reference 1	Car			Moving from NE to SW Going ahead other

Accidents between dates 01/05/2000 and 30/04/2005 (60) months

Selection: Notes:

Selected using Build Query :

Casualty Reference: 1 Age: 99 Female Passenger Severity: Slight Injured by vehicle: 1
 Vehicle Reference 2 Car Moving from NE to SW Stopping

Thursday 04/07/2002 Time 2215 Slight at BUCKNELL RD APPROX 20M SE OF J/W HOWES LANE BICESTER

E: 457237 N: 223841 Junction Detail: 0 Control
 Other Road surface Wet/Damp Darkness: street lights present and lit

Vehicle Reference 1 Car Moving from SE to N Going ahead other

Casualty Reference: 1 Age: 29 Male Driver/rider Severity: Slight Injured by vehicle: 1

Thursday 01/08/2002 Time 1619 Serious at BUCKINGHAM RD AT RAILWAY BRIDGE BICESTER

E: 458418 N: 223217 Junction Detail: 0 Control
 Fine without high winds Road surface Dry Daylight:street lights present

Vehicle Reference 1 Car Moving from NE to SW Going ahead other

Casualty Reference: 1 Age: 16 Female Pedestrian Severity: Serious Injured by vehicle: 1

Saturday 07/09/2002 Time 1600 Serious at B4030 JUST SOUTH OF MINI RBT J/W MIDDLETON STONEY ROAD BICESTER

E: 457900 N: 222194 Junction Detail: 0 Control
 Fine without high winds Road surface Dry Daylight:street lights present

Vehicle Reference 1 Car Moving from NE to SW Going ahead other

Casualty Reference: 1 Age: 7 Female Pedestrian Severity: Serious Injured by vehicle: 1

Friday 13/09/2002 Time 1835 Slight at B4030 OXFORD RD AT MINI RBT J/W MIDDLETON STONEY RD BICESTER

E: 457915 N: 222230 Junction Detail: 2 Control 4
 Fine without high winds Road surface Dry Daylight:street lights present

Vehicle Reference 1 Car Moving from SW to NE Going ahead other

Vehicle Reference 2 Car Moving from SW to NE Going ahead but held up

AccsMap - Accident Analysis System

Accidents between dates 01/05/2000 and 30/04/2005 (60) months

Selection: Notes:

Selected using Build Query :

Casualty Reference: 1 Age: 16 Female Passenger Severity: Slight Injured by vehicle: 2

Friday 27/09/2002 Time 1928 Slight at A41 BICESTER BYPASS ON BRIDGE OVER RAILWAY BICESTER

E: 458431 N: 221612 Junction Detail: 0 Control

Fine without high winds Road surface Dry Darkness: no street lighting

Vehicle Reference 1 Motor Cycle over 125 cc and up to 500cc Moving from N to SE Overtaking moving vehicle O/S

Casualty Reference: 1 Age: 32 Male Driver/rider Severity: Slight Injured by vehicle: 1

Vehicle Reference 2 Car Moving from N to SE Going ahead other

Vehicle Reference 3 Car Moving from SE to N Going ahead other

Vehicle Reference 4 Car Moving from N to SE Going ahead other

Thursday 10/10/2002 Time 1030 Slight at BUCKINGHAM ROAD RBT J/W BANBURY RD, NORTH ST AND FIELD ST BICESTER

E: 458292 N: 222956 Junction Detail: 1 Control 4

Fine without high winds Road surface Dry Daylight:street lights present

Vehicle Reference 1 Car Moving from NE to SW Going ahead other

Vehicle Reference 2 Car Moving from NE to SW Going ahead but held up

Casualty Reference: 1 Age: 38 Female Driver/rider Severity: Slight Injured by vehicle: 2

Friday 11/10/2002 Time 2041 Slight at BUCKINGHAM ROAD APPROX 30M NE OF RAIL BRIDGE BICESTER

E: 458431 N: 223246 Junction Detail: 0 Control

Fine without high winds Road surface Dry Darkness: street lights present and lit

Vehicle Reference 1 Car Moving from SW to NE Going ahead other

Vehicle Reference 2 Car Moving from NE to SW Going ahead other

Casualty Reference: 1 Age: 71 Female Driver/rider Severity: Slight Injured by vehicle: 2

Accidents between dates 01/05/2000 and 30/04/2005 (60) months

Selection: Notes:

Selected using Build Query :

Friday 18/10/2002 Time 1611 Slight at B4100 MANORSFIELD ROAD J/W BURE PLACE BICESTER
 E: 458374 N: 222469 Junction Detail: 3 Control 4
 Fine without high winds Road surface Dry Daylight:street lights present
 Vehicle Reference 1 Car Moving from NE to N Turning right
 Vehicle Reference 2 Car Moving from N to SE Going ahead left bend
 Casualty Reference: 1 Age: 19 Female Driver/rider Severity: Slight Injured by vehicle: 2

Tuesday 22/10/2002 Time 1447 Slight at B4100 ST JOHNS ROAD AT J/W QUEENS AVE BICESTER
 E: 458199 N: 222807 Junction Detail: 3 Control 2
 Raining without high winds Road surface Wet/Damp Daylight:street lights present
 Vehicle Reference 1 Motorcycle 50cc and under Moving from SE to N Going ahead other
 Casualty Reference: 1 Age: 44 Female Driver/rider Severity: Slight Injured by vehicle: 1

Friday 08/11/2002 Time 0700 Slight at A41 BICESTER BYPASS RBT J/W B4030 OXFORD RD BICESTER
 E: 457772 N: 221900 Junction Detail: 1 Control 4
 Raining without high winds Road surface Wet/Damp Darkness: street lights present and lit
 Vehicle Reference 1 Car Moving from SE to SW Turning left
 Vehicle Reference 2 Motor Cycle over 50 cc and up to 125cc Moving from NE to SW Going ahead other
 Casualty Reference: 1 Age: 53 Male Driver/rider Severity: Slight Injured by vehicle: 2

Monday 18/11/2002 Time 0730 Serious at A41 BICESTER BYPASS ON RAIL BRIDGE BICESTER
 E: 458475 N: 221595 Junction Detail: 0 Control
 Fog or mist Road surface Wet/Damp Daylight: no street lighting
 Vehicle Reference 1 Motorcycle 50cc and under Moving from N to SE Going ahead other
 Casualty Reference: 1 Age: 17 Male Driver/rider Severity: Serious Injured by vehicle: 1

Accidents between dates 01/05/2000 and 30/04/2005 (60) months

Selection: Notes:

Selected using Build Query :

Vehicle Reference 2 Car Moving from to 0 Parked
Vehicle Reference 3 Car Moving from N to SE Going ahead other

Tuesday 26/11/2002 Time 2115 Slight at A421 QUEENS AVE AT J/W BICESTER COMMUNITY COLLEGE BICESTER

E: 458093 N: 222638 Junction Detail: 3 Control 4

Fine without high winds Road surface Dry Daylight:street lights present

Vehicle Reference 1 Car Moving from NE to N Turning right

Vehicle Reference 2 Car Moving from N to SW Turning right

Casualty Reference: 1 Age: 30 Male Driver/rider Severity: Slight Injured by vehicle: 2

Thursday 05/12/2002 Time 0838 Slight at B4100 MANORSFIELD RD AT J/W EXIT FROM BURE PLACE CAR PARK BICESTER

E: 458389 N: 222454 Junction Detail: 3 Control 4

Fine without high winds Road surface Wet/Damp Daylight:street lights present

Vehicle Reference 1 Car Moving from N to SE Going ahead other

Casualty Reference: 1 Age: 9 Male Pedestrian Severity: Slight Injured by vehicle: 1

Sunday 15/12/2002 Time 1220 Slight at BUCKNELL ROAD APPROX 75M NW OF J/W FIELD ST BICESTER

E: 458149 N: 222892 Junction Detail: 0 Control

Raining without high winds Road surface Wet/Damp Daylight:street lights present

Vehicle Reference 1 Car Moving from N to SE Going ahead other

Casualty Reference: 1 Age: 30 Female Driver/rider Severity: Slight Injured by vehicle: 1

Vehicle Reference 2 Car Moving from to 0 Parked

Accidents between dates 01/05/2000 and 30/04/2005 (60) months

Selection: Notes:
Selected using Build Query :

Tuesday 17/12/2002 Time 2105 Slight at A41 BICESTER BYPASS RBT J/W A41 / B4030 OXFORD ROAD BICESTER -LOCATION WITHI
E: 457754 N: 221918 Junction Detail: 1 Control 4
Fine without high winds Road surface Dry Darkness: street lights present and lit
Vehicle Reference 1 Car Moving from to 0 Going ahead other
Vehicle Reference 2 Car Moving from to 0 Going ahead but held up
Casualty Reference: 1 Age: 22 Female Driver/rider Severity: Slight Injured by vehicle: 2

Wednesday 18/12/2002 Time 1220 Slight at A41 BICESTER BYPASS RBT J/W A41 / B4030 OXFORD ROAD BICESTER
E: 457762 N: 221952 Junction Detail: 1 Control 4
Fine without high winds Road surface Dry Daylight:street lights present
Vehicle Reference 1 Goods 7.5 tonnes mgw and over Moving from SW to SE Turning right
Vehicle Reference 2 Car Moving from SW to NE Going ahead other
Casualty Reference: 1 Age: 38 Male Driver/rider Severity: Slight Injured by vehicle: 2

Monday 23/12/2002 Time 0050 Slight at A41 NBOUND CWAY APPROX 100M S OF RBT J/W A41 BICESTER BYPASS
E: 457683 N: 221805 Junction Detail: 0 Control
Other Road surface Wet/Damp Darkness: street lights present and lit
Vehicle Reference 1 Car Moving from SW to NE Going ahead other
Casualty Reference: 1 Age: 8 Female Passenger Severity: Slight Injured by vehicle: 1

Tuesday 24/12/2002 Time 2320 Slight at QUEENS AVE J/W B4100 ST JOHNS ST BICESTER
E: 458194 N: 222810 Junction Detail: 3 Control 2
Fine without high winds Road surface Wet/Damp Darkness: street lights present and lit
Vehicle Reference 1 Pedal Cycle Moving from SE to N Going ahead other
Casualty Reference: 1 Age: 22 Male Driver/rider Severity: Slight Injured by vehicle: 1

AccsMap - Accident Analysis System

Accidents between dates 01/05/2000 and 30/04/2005 (60) months

Selection: Notes:

Selected using Build Query :

Vehicle Reference 2	Car				Moving from NE to SW	Going ahead other		
Monday	06/01/2003	Time 1332	Slight	at	A41 BICSETER BYPASS RBT J/W B4030 OXFORD ROAD & ESSO SERVICES BICESTER			
E: 457779	N: 221948	Junction Detail: 1	Control 4					
Fine without high winds		Road surface	Dry		Daylight:street lights present			
Vehicle Reference 1	Car				Moving from NE to SW	Going ahead other		
Vehicle Reference 2	Car				Moving from NE to SW	Going ahead other		
Casualty Reference: 1		Age: 42	Female		Passenger	Severity: Slight		Injured by vehicle: 2
Friday	17/01/2003	Time 1940	Slight	at	OXFORD RD AT J/W KINGS AVE BICESTER			
E: 457974	N: 222349	Junction Detail: 3	Control 4					
Fine without high winds		Road surface	Wet/Damp		Darkness: street lights present and lit			
Vehicle Reference 1	Car				Moving from NE to SW	Going ahead other		
Casualty Reference: 1		Age: 50	Male		Pedestrian	Severity: Slight		Injured by vehicle: 1
Wednesday	22/01/2003	Time 1753	Fatal	at	A4095 HOWES LANE AT J/W SHAKESPEARE DRIVE BICESTER			
E: 456940	N: 223594	Junction Detail: 3	Control 4					
Fine with high winds		Road surface	Wet/Damp		Darkness: no street lighting			
Vehicle Reference 1	Car				Moving from SE to NE	Turning right		
Casualty Reference: 1		Age: 56	Female		Driver/rider	Severity: Fatal		Injured by vehicle: 1
Vehicle Reference 2	Goods 3.5 tonnes mgw and under				Moving from NE to SW	Going ahead other		
Casualty Reference: 2		Age: 48	Male		Driver/rider	Severity: Slight		Injured by vehicle: 2
Monday	10/02/2003	Time 1625	Slight	at	A4095 AT STAGGERED JCTN WITH B4030 CHESTERTON			
E: 456370	N: 222761	Junction Detail: 3	Control 4					
Fine without high winds		Road surface	Dry		Daylight: no street lighting			

Accidents between dates 01/05/2000 and 30/04/2005 (60) months

Selection: Notes:

Selected using Build Query :

Vehicle Reference 1	Car			Moving from SW to SE	Turning right	
Casualty Reference: 1		Age: 49	Male	Driver/rider	Severity: Slight	Injured by vehicle: 1
Vehicle Reference 2	Car			Moving from SE to N	Going ahead other	
Casualty Reference: 2		Age: 45	Male	Driver/rider	Severity: Slight	Injured by vehicle: 2

Wednesday 12/02/2003 Time 1735 Serious at A41 SBOUND ADJACENT TO LAYBY TO SW OF TURN TO GARDEN CENTRE CHESTERTON
E: 457476 N: 221427 Junction Detail: 0 Control
Fine without high winds Road surface Dry Darkness: no street lighting

Vehicle Reference 1	Car			Moving from NE to SW	Overtaking moving vehicle O/S	
Casualty Reference: 1		Age: 35	Male	Driver/rider	Severity: Serious	Injured by vehicle: 1
Vehicle Reference 2	Goods 7.5 tonnes mgw and over			Moving from to 0	Parked	
Vehicle Reference 3	Car			Moving from NE to SW	Going ahead other	

Wednesday 02/04/2003 Time 1035 Slight at VICTORIA RD AT DRIVEWAY TO ASHTON CLUB BICESTER
E: 458594 N: 222530 Junction Detail: 8 Control 4
Fine without high winds Road surface Dry Daylight:street lights present

Vehicle Reference 1	Goods 3.5 tonnes mgw and under			Moving from SW to NE	Reversing	
Casualty Reference: 1		Age: 75	Female	Pedestrian	Severity: Slight	Injured by vehicle: 1

Tuesday 08/04/2003 Time 1730 Serious at VICTORIA ROAD J/W VICTORIA COURT BICESTER
E: 458727 N: 222478 Junction Detail: 3 Control 4
Fine without high winds Road surface Dry Daylight:street lights present

Vehicle Reference 1	Car			Moving from SW to SE	Turning right	
Casualty Reference: 1		Age: 55	Female	Driver/rider	Severity: Slight	Injured by vehicle: 1
Vehicle Reference 2	Motor Cycle over 50 cc and up to 125cc			Moving from SE to N	Going ahead other	
Casualty Reference: 2		Age: 16	Male	Driver/rider	Severity: Serious	Injured by vehicle: 2

Accidents between dates 01/05/2000 and 30/04/2005 (60) months

Selection: Notes:
Selected using Build Query :

Saturday	17/05/2003	Time 1507	Slight	at A4095 HOWES LANE AT J/W B4030 BICESTER
E: 456405	N: 222756	Junction Detail: 3	Control 4	
Fine without high winds		Road surface	Wet/Damp	Daylight: no street lighting
Vehicle Reference 1	Car			Moving from NE to N
				Turning right
Casualty Reference: 1		Age: 40	Female	Driver/rider
				Severity: Slight
Injured by vehicle:				1
Casualty Reference: 2		Age: 15	Female	Passenger
				Severity: Slight
Injured by vehicle:				1
Casualty Reference: 3		Age: 13	Female	Passenger
				Severity: Slight
Injured by vehicle:				1
Vehicle Reference 2	Car			Moving from N to SE
				Going ahead other
Casualty Reference: 4		Age: 32	Female	Driver/rider
				Severity: Slight
Injured by vehicle:				2
Sunday	18/05/2003	Time 1231	Slight	at A41 APPROX 200M SW OF J/W A41 BICESTER BYPASS BICESTER
E: 457629	N: 221715	Junction Detail: 0	Control	
Snowing without high winds		Road surface	Wet/Damp	Daylight: no street lighting
Vehicle Reference 1	Car			Moving from SW to NE
				Going ahead other
Casualty Reference: 1		Age: 21	Female	Driver/rider
				Severity: Slight
Injured by vehicle:				1
Vehicle Reference 2	Car			Moving from SW to NE
				Going ahead other
Saturday	24/05/2003	Time 1231	Slight	at QUEENS AVENUE APPROX 30M NE OF J/W KINGS END BICESTER
E: 458050	N: 222501	Junction Detail: 0	Control	
Raining without high winds		Road surface	Wet/Damp	Daylight: street lights present
Vehicle Reference 1	Motor Cycle over 125 cc and up to 500cc			Moving from SW to NE
				Going ahead other
Casualty Reference: 1		Age: 26	Male	Driver/rider
				Severity: Slight
Injured by vehicle:				1
Vehicle Reference 2	Car			Moving from SW to NE
				Going ahead other

Accidents between dates 01/05/2000 and 30/04/2005 (60) months

Selection: Notes:

Selected using Build Query :

Wednesday	28/05/2003	Time 1505	Slight	at LAUNTUN RD AT J/W VICTORIA RD BICESTER				
E: 458799	N: 222351	Junction Detail: 3	Control 4					
Fine without high winds		Road surface	Dry	Daylight:street lights present				
Vehicle Reference 1	Car			Moving from SW to NE	Going ahead other			
Casualty Reference: 1	Age: 14	Female		Pedestrian	Severity: Slight	Injured by vehicle: 1		
Tuesday	10/06/2003	Time 0636	Slight	at B4030 MIDDLETON STONEY RD AT MINI RBT J/W OXFORD ROAD BICESTER				
E: 457922	N: 222241	Junction Detail: 2	Control 4					
Raining without high winds		Road surface	Wet/Damp	Daylight:street lights present				
Vehicle Reference 1	Car			Moving from NE to SW	Going ahead other			
Casualty Reference: 1	Age:	Male		Passenger	Severity: Slight	Injured by vehicle: 1		
Casualty Reference: 2	Age:	Male		Passenger	Severity: Slight	Injured by vehicle: 1		
Vehicle Reference 2	Car			Moving from N to SW	Turning right			
Tuesday	01/07/2003	Time 1243	Slight	at VICTORIA ROAD APPROX 100M SE OF J/W LIINDEN ROAD BY REAR ACCESS TO ICELAND STORE				
E: 458569	N: 222559	Junction Detail: 0	Control					
Fine without high winds		Road surface	Dry	Daylight:street lights present				
Vehicle Reference 1	Car			Moving from SE to N	Overtaking stat vehicle O/S			
Casualty Reference: 1	Age: 2	Male		Pedestrian	Severity: Slight	Injured by vehicle: 1		
Friday	04/07/2003	Time 2135	Slight	at B4100 FIELD ST J/W ST JOHNS ST BICESTER				
E: 458199	N: 222815	Junction Detail: 3	Control 2					
Fine without high winds		Road surface	Dry	Daylight:street lights present				
Vehicle Reference 1	Car			Moving from NE to SW	Going ahead other			
Vehicle Reference 2	Pedal Cycle			Moving from SE to N	Going ahead other			
Casualty Reference: 1	Age: 17	Male		Driver/rider	Severity: Slight	Injured by vehicle: 2		

Accidents between dates 01/05/2000 and 30/04/2005 (60) months

Selection: Notes:

Selected using Build Query :

Wednesday 16/07/2003 Time 1620 Slight at B4100 NORTH ST 60M N OF J/W ST JOHN ST BY NO 18 BICESTER

E: 458334 N: 222766 Junction Detail: 0 Control

Fine without high winds Road surface Dry Daylight:street lights present

Vehicle Reference 1 Car Moving from N to SE Going ahead other

Casualty Reference: 1 Age: 50 Female Driver/rider Severity: Slight Injured by vehicle: 1

Vehicle Reference 2 Goods 3.5 tonnes mgw and under Moving from to 0 Parked

Saturday 02/08/2003 Time 2325 Slight at B4030 MIDDLETON STONEY RD J/W A4095 CHESTERTON ROAD CHESTERTON

E: 456366 N: 222763 Junction Detail: 3 Control 4

Fine without high winds Road surface Dry Darkness: no street lighting

Vehicle Reference 1 Taxi/Private hire car Moving from SW to SE Turning right

Casualty Reference: 1 Age: 47 Male Driver/rider Severity: Slight Injured by vehicle: 1

Vehicle Reference 2 Car Moving from SE to N Going ahead other

Tuesday 19/08/2003 Time 1710 Slight at B4030 OXFORD RD AT J/W PINGLE DRIVE RBT BICESTER

E: 457859 N: 222049 Junction Detail: 1 Control 4

Fine without high winds Road surface Dry Daylight:street lights present

Vehicle Reference 1 Car Moving from SW to NE Going ahead other

Vehicle Reference 2 Car Moving from SE to NE Turning right

Casualty Reference: 1 Age: 50 Female Passenger Severity: Slight Injured by vehicle: 2

Casualty Reference: 2 Age: 14 Male Passenger Severity: Slight Injured by vehicle: 2

Vehicle Reference 3 Car Moving from SE to NE Turning right

Accidents between dates 01/05/2000 and 30/04/2005 (60) months

Selection: Notes:

Selected using Build Query :

Tuesday 26/08/2003 Time 1840 Slight at A4095 HOWES LANE J/W B4030 MIDDLETON STONEY ROAD CHESTERTON
 E: 456399 N: 222762 Junction Detail: 3 Control 4
 Fine without high winds Road surface Dry Daylight: no street lighting
 Vehicle Reference 1 Car Moving from SE to NE Turning right
 Vehicle Reference 2 Car Moving from N to SE Going ahead other
 Vehicle Reference 3 Car Moving from NE to N Waiting to turn right
 Casualty Reference: 1 Age: 55 Female Driver/rider Severity: Slight Injured by vehicle: 3

Friday 12/09/2003 Time 1720 Slight at A41 BICESTER RD BYPASS J/W A41 OXFORD ROAD BICESTER
 E: 457765 N: 221897 Junction Detail: 1 Control 4
 Fine without high winds Road surface Dry Daylight: street lights present
 Vehicle Reference 1 Pedal Cycle Moving from SE to NE Turning right
 Vehicle Reference 2 Motor Cycle over 50 cc and up to 125cc Moving from NE to SW Going ahead other
 Casualty Reference: 1 Age: 20 Male Driver/rider Severity: Slight Injured by vehicle: 2

Thursday 25/09/2003 Time 1950 Serious at QUEENS AVE APPROX 50M SW OF J/W KINGS END BICESTER
 E: 458014 N: 222426 Junction Detail: 0 Control
 Fine without high winds Road surface Dry Darkness: street lights present and lit
 Vehicle Reference 1 Car Moving from NE to SW Stopping
 Vehicle Reference 2 Car Moving from NE to SW Stopping
 Casualty Reference: 1 Age: 19 Female Passenger Severity: Slight Injured by vehicle: 2
 Casualty Reference: 2 Age: 26 Male Passenger Severity: Serious Injured by vehicle: 2
 Casualty Reference: 3 Age: 45 Male Driver/rider Severity: Serious Injured by vehicle: 2
 Vehicle Reference 3 Car Moving from NE to SW Stopping

Accidents between dates 01/05/2000 and 30/04/2005 (60) months

Selection: Notes:

Selected using Build Query :

Saturday 27/09/2003 Time 1015 Slight at B4030 OXFORD RD AT J/W MIDDLETON STONEY RD BICESTER
 E: 457918 N: 222244 Junction Detail: 2 Control 4
 Fine without high winds Road surface Dry Daylight:street lights present
 Vehicle Reference 1 Car Moving from N to SW Turning right
 Vehicle Reference 2 Motor Cycle over 125 cc and up to 500cc Moving from SW to NE Going ahead other
 Casualty Reference: 1 Age: 32 Male Driver/rider Severity: Slight Injured by vehicle: 2

Saturday 04/10/2003 Time 1142 Slight at FIELD ST J/W BUCKNELL ROAD BICESTER
 E: 458209 N: 222842 Junction Detail: 3 Control 2
 Fine without high winds Road surface Dry Daylight:street lights present
 Vehicle Reference 1 Car Moving from to 0 Going ahead other
 Casualty Reference: 1 Age: 30 Male Driver/rider Severity: Slight Injured by vehicle: 1
 Casualty Reference: 2 Age: Male Passenger Severity: Slight Injured by vehicle: 1
 Vehicle Reference 2 Car Moving from to 0 Going ahead other

Tuesday 14/10/2003 Time 1525 Slight at B4030 MIDDLETON STONEY RD AT J/W VILLIERS RD BICESTER
 E: 457618 N: 222327 Junction Detail: 3 Control 4
 Fine without high winds Road surface Dry Daylight:street lights present
 Vehicle Reference 1 Car Moving from SE to NE Turning right
 Casualty Reference: 1 Age: 85 Male Driver/rider Severity: Slight Injured by vehicle: 1
 Vehicle Reference 2 Car Moving from N to SE Going ahead other
 Casualty Reference: 2 Age: 38 Female Driver/rider Severity: Slight Injured by vehicle: 2
 Vehicle Reference 3 Car Moving from NE to SE Waiting to turn left

Accidents between dates 01/05/2000 and 30/04/2005 (60) months

Selection: Notes:

Selected using Build Query :

Sunday 02/11/2003 Time 1838 Slight at BUCKINGHAM RD AT J/W CHILTERN APPROACH (ACCESS ROAD TO RAIL STATION) BICESTER
 E: 458399 N: 223179 Junction Detail: 3 Control 4
 Fine without high winds Road surface Dry Daylight:street lights present
 Vehicle Reference 1 Car Moving from SW to SE Turning right
 Vehicle Reference 2 Car Moving from NE to SW Going ahead other
 Casualty Reference: 1 Age: 61 Female Passenger Severity: Slight Injured by vehicle: 2
 Casualty Reference: 2 Age: 10 Male Passenger Severity: Slight Injured by vehicle: 2
 Casualty Reference: 3 Age: 34 Female Passenger Severity: Slight Injured by vehicle: 2

Monday 03/11/2003 Time 1205 Slight at QUEENS AVE OUTSIDE POLICE STATION BICESTER
 E: 458117 N: 222679 Junction Detail: 8 Control 4
 Fine without high winds Road surface Dry Daylight:street lights present
 Vehicle Reference 1 Car Moving from N to SW Turning right
 Vehicle Reference 2 Car Moving from NE to SW Stopping
 Casualty Reference: 1 Age: 39 Female Driver/rider Severity: Slight Injured by vehicle: 2

Monday 08/12/2003 Time 0915 Slight at B4030 MIDDLETON STONEY ROAD J/W VILLIERS ROAD BICESTER
 E: 457618 N: 222331 Junction Detail: 3 Control 4
 Fine without high winds Road surface Dry Daylight:street lights present
 Vehicle Reference 1 Car Moving from N to S Stopping
 Vehicle Reference 2 Car Moving from N to N Waiting to turn right
 Casualty Reference: 1 Age: 40 Male Driver/rider Severity: Slight Injured by vehicle: 2

Tuesday 13/01/2004 Time 1930 Slight at QUEENS AVE AT J/W KINGS END BICESTER
 E: 458039 N: 222473 Junction Detail: 3 Control 4
 Fine without high winds Road surface Wet/Damp Darkness: street lights present and lit

Accidents between dates 01/05/2000 and 30/04/2005 (60) months

Selection: Notes:

Selected using Build Query :

Vehicle Reference 1	Car			Moving from SW to SE	Turning right	
Vehicle Reference 2	Pedal Cycle			Moving from NE to SW	Going ahead other	
Casualty Reference:	1	Age:	28	Male	Driver/rider	Severity: Slight
						Injured by vehicle: 2

Wednesday 21/01/2004 Time 2313 Slight at SHEEP ST AT J/W APPROX 20M SE OF J/W ST JOHNS ST CAR PARK BICESTER

E: 458378 N: 222698 Junction Detail: 3 Control 4

Fine without high winds Road surface Dry Darkness: street lights present and lit

Vehicle Reference 1	Car			Moving from SW to N	Turning left	
Vehicle Reference 2	Car			Moving from N to SE	Overtaking stat vehicle O/S	
Casualty Reference:	1	Age:	41	Female	Passenger	Severity: Slight
						Injured by vehicle: 2

Friday 23/01/2004 Time 0802 Serious at A4095 CHESTERTON RD AT J/W B4030 MIDDLETON STONEY RD CHESTERTON

E: 456369 N: 222762 Junction Detail: 3 Control 4

Fine without high winds Road surface Dry Daylight: no street lighting

Vehicle Reference 1	Car			Moving from SW to SE	Turning right	
Casualty Reference:	1	Age:	23	Female	Driver/rider	Severity: Serious
Vehicle Reference 2	Goods 7.5 tonnes mgw and over			Moving from SE to N	Going ahead other	
						Injured by vehicle: 1

Tuesday 27/01/2004 Time 0845 Slight at A41 BICESTER BYPASS J/W B4030 OXFORD BICESTER

E: 457787 N: 221920 Junction Detail: 1 Control 4

Fine without high winds Road surface Dry Daylight: street lights present

Vehicle Reference 1	Car			Moving from N to SE	Turning left	
Casualty Reference:	1	Age:	38	Male	Driver/rider	Severity: Slight
Vehicle Reference 2	Goods 7.5 tonnes mgw and over			Moving from N to SW	Going ahead other	
						Injured by vehicle: 1

Accidents between dates 01/05/2000 and 30/04/2005 (60) months

Selection: Notes:

Selected using Build Query :

Thursday 04/03/2004 Time 0735 Slight at KINGS END J/W KINGS AVE BICESTER
 E: 457988 N: 222375 Junction Detail: 3 Control 4
 Fine without high winds Road surface Dry Daylight:street lights present
 Vehicle Reference 1 Pedal Cycle Moving from N to SE Going ahead other
 Casualty Reference: 1 Age: Male Driver/rider Severity: Slight Injured by vehicle: 1
 Vehicle Reference 2 Car Moving from NE to SW Going ahead but held up

Tuesday 11/05/2004 Time 1924 Slight at A41 BICESTER BYPASS RBT J/W A41 TO M40 / ESSO SERVICES & B4030 OXFORD ROAD BICESTER
 E: 457757 N: 221949 Junction Detail: 1 Control 4
 Fine without high winds Road surface Dry Daylight:street lights present
 Vehicle Reference 1 Car Moving from SW to NE Going ahead other
 Vehicle Reference 2 Pedal Cycle Moving from SW to SE Turning right
 Casualty Reference: 1 Age: 54 Male Driver/rider Severity: Slight Injured by vehicle: 2

Friday 14/05/2004 Time 2056 Serious at WITHINGTON ROAD APPROX 30M NE OF J/W VICTORIA ROAD BY BARDWELL TERRACE BICESTER
 E: 458497 N: 222699 Junction Detail: 0 Control
 Fine without high winds Road surface Dry Daylight:street lights present
 Vehicle Reference 1 Car Moving from NE to SW Starting
 Casualty Reference: 1 Age: 26 Male Pedestrian Severity: Serious Injured by vehicle: 1

Sunday 30/05/2004 Time 0108 Slight at B4100 MANORSFIELD ROAD J/W MARKET SQUARE & CAUSEWAY BICESTER
 E: 458461 N: 222351 Junction Detail: 7 Control 4
 Fine without high winds Road surface Dry Darkness: street lights present and lit
 Vehicle Reference 1 Taxi/Private hire car Moving from N to E Turning left
 Casualty Reference: 1 Age: 38 Female Driver/rider Severity: Slight Injured by vehicle: 1
 Casualty Reference: 2 Age: 20 Male Passenger Severity: Slight Injured by vehicle: 1

Accidents between dates 01/05/2000 and 30/04/2005 (60) months

Selection: Notes:

Selected using Build Query :

Tuesday 08/06/2004 Time 1610 Slight at B4100 ST JOHNS ST APPROX 70M SE OF J/W QUEENS AVE BICESTER
 E: 458245 N: 222770 Junction Detail: 0 Control
 Fine without high winds Road surface Dry Daylight:street lights present
 Vehicle Reference 1 Car Moving from SE to N Going ahead other
 Casualty Reference: 1 Age: Male Pedestrian Severity: Slight Injured by vehicle: 1

Friday 16/07/2004 Time 1245 Slight at A41 BICESTER BYPASS APPROX 75M SE OF RBT J/W A41 TO M40 / B4030 OXFROD ROAD BICESTER
 E: 457844 N: 221888 Junction Detail: 0 Control
 Raining without high winds Road surface Wet/Damp Daylight: no street lighting
 Vehicle Reference 1 Car Moving from N to N U-turn
 Casualty Reference: 1 Age: 28 Female Driver/rider Severity: Slight Injured by vehicle: 1
 Vehicle Reference 2 Car Moving from N to SE Going ahead other

Saturday 24/07/2004 Time 1420 Slight at B4100 MANORSFIELD ROAD AT PED REFUGE APPROX 60M NW OF J/W HUNT CLOSE BICESTER
 E: 458289 N: 222600 Junction Detail: 3 Control 4
 Fine without high winds Road surface Dry Daylight:street lights present
 Vehicle Reference 1 Car Moving from SE to N Going ahead other
 Casualty Reference: 1 Age: 3 Male Pedestrian Severity: Slight Injured by vehicle: 1

Sunday 25/07/2004 Time 1517 Slight at B4030 MIDDLETON STONEY ROAD J/W A4095 CHESTERTON ROAD CHESTERTON
 E: 456368 N: 222764 Junction Detail: 3 Control 4
 Fine without high winds Road surface Dry Daylight: no street lighting
 Vehicle Reference 1 Car Moving from SW to SE Turning right
 Casualty Reference: 1 Age: 17 Female Driver/rider Severity: Slight Injured by vehicle: 1
 Casualty Reference: 2 Age: 23 Female Passenger Severity: Slight Injured by vehicle: 1

Accidents between dates 01/05/2000 and 30/04/2005 (60) months

Selection: Notes:

Selected using Build Query :

Vehicle Reference 2	Car			Moving from SE to N	Going ahead other	
Casualty Reference: 3		Age: 74	Female	Driver/rider	Severity: Slight	Injured by vehicle: 2
Casualty Reference: 4		Age: 36	Female	Passenger	Severity: Slight	Injured by vehicle: 2

Monday 09/08/2004 Time 2125 Slight at A4095 LORDS LANE J/W TREFOIL DRIVE BICESTER

E: 457377 N: 224005 Junction Detail: 3 Control 4

Raining with high winds Road surface Wet/Damp Darkness: street lights present and lit

Vehicle Reference 1	Goods 3.5 tonnes mgw and under			Moving from SW to SE	Turning right	
Casualty Reference: 1		Age: 20	Male	Driver/rider	Severity: Slight	Injured by vehicle: 1

Vehicle Reference 2	Car			Moving from NE to SW	Going ahead other	
Casualty Reference: 2		Age: 19	Male	Driver/rider	Severity: Slight	Injured by vehicle: 2
Casualty Reference: 3		Age: 17	Female	Passenger	Severity: Slight	Injured by vehicle: 2

Thursday 09/09/2004 Time 2026 Serious at B4100 MANORSFIELD ROAD J/W BURE PLACE (SOUTHERN JUNCTION) BICESTER

E: 458382 N: 222464 Junction Detail: 3 Control 4

Fine without high winds Road surface Dry Darkness: street lights present and lit

Vehicle Reference 1	Goods 3.5 tonnes mgw and under			Moving from NE to SE	Turning left	
Vehicle Reference 2	Pedal Cycle			Moving from N to SE	Going ahead other	
Casualty Reference: 1		Age: 24	Female	Driver/rider	Severity: Serious	Injured by vehicle: 2

Monday 13/09/2004 Time 1610 Slight at B4100 BANBURY ROAD J/W FIELD ST & NORTH ST & BUCKINGHAM RD BICESTER

E: 458282 N: 222948 Junction Detail: 2 Control 4

Fine without high winds Road surface Dry Daylight:street lights present

Vehicle Reference 1	Car			Moving from SW to NE	Going ahead other	
Casualty Reference: 1		Age: 49	Female	Pedestrian	Severity: Slight	Injured by vehicle: 1

Accidents between dates 01/05/2000 and 30/04/2005 (60) months

Selection: Notes:

Selected using Build Query :

Monday	13/09/2004	Time 1234	Slight	at	B4100 MANORSFIELD ROAD AT PELICAN CROSSING APPROX 50M NW OF J/W MARKET SQUARE			
E: 458435	N: 222399	Junction Detail: 0	Control					
Fine without high winds		Road surface	Dry		Daylight:street lights present			
Vehicle Reference 1	Car				Moving from SE to N	Going ahead other		
Casualty Reference: 1		Age: 92	Female		Pedestrian	Severity: Slight	Injured by vehicle: 1	
Tuesday	14/09/2004	Time 1310	Slight	at	A41 NBOUND C/WAY 200M N OF LAYBY N OF UNCLASS RD TO CHESTERTON			
E: 457378	N: 221336	Junction Detail: 0	Control					
Fine without high winds		Road surface	Wet/Damp		Daylight: no street lighting			
Vehicle Reference 1	Agricultural vehicle				Moving from SW to NE	Going ahead other		
Casualty Reference: 3		Age: 39	Male		Driver/rider	Severity: Slight	Injured by vehicle: 1	
Vehicle Reference 2	Car				Moving from SW to NE	Changing lane to left		
Casualty Reference: 1		Age: 43	Female		Driver/rider	Severity: Slight	Injured by vehicle: 2	
Casualty Reference: 2		Age: 2	Female		Passenger	Severity: Slight	Injured by vehicle: 2	
Wednesday	13/10/2004	Time 1410	Slight	at	A41 BICESTER BYPASS APPROX 500M SE OF RBT J/W A41 TO M40 / B4030 OXFORD ROAD BICESTER			
E: 458248	N: 221698	Junction Detail: 0	Control					
Raining without high winds		Road surface	Wet/Damp		Daylight: no street lighting			
Vehicle Reference 1	Goods 7.5 tonnes mgw and over				Moving from N to SE	Going ahead other		
Vehicle Reference 2	Car				Moving from N to SE	Going ahead but held up		
Casualty Reference: 1		Age: 46	Female		Driver/rider	Severity: Slight	Injured by vehicle: 2	
Vehicle Reference 3	Car				Moving from N to SE	Going ahead but held up		
Casualty Reference: 2		Age: 52	Male		Driver/rider	Severity: Slight	Injured by vehicle: 3	

Accidents between dates 01/05/2000 and 30/04/2005 (60) months

Selection: Notes:

Selected using Build Query :

Thursday 14/10/2004 Time 0745 Slight at B4030 MIDDLETON STONEY ROAD J/W A4095 HOWES LANE BICESTER

E: 456402 N: 222757 Junction Detail: 3 Control 4

Raining without high winds Road surface Wet/Damp Daylight: no street lighting

Vehicle Reference 1	Car			Moving from SE to NE	Turning right	
Casualty Reference:	1	Age: 28	Female	Driver/rider	Severity: Slight	Injured by vehicle: 1
Vehicle Reference 2	Car			Moving from N to SE	Going ahead other	
Casualty Reference:	2	Age: 28	Female	Driver/rider	Severity: Slight	Injured by vehicle: 2
Vehicle Reference 3	Car			Moving from NE to N	Waiting to turn right	

Saturday 16/10/2004 Time 1015 Slight at B4030 OXFORD ROAD BETWEEN RBTS WITH A41 AND PINGLE DRIVE (TESCOS/ BICESTER VILLAGE)

E: 457808 N: 222006 Junction Detail: 0 Control

Fine without high winds Road surface Dry Daylight:street lights present

Vehicle Reference 1	Motor Cycle over 50 cc and up to 125cc			Moving from to 0	Going ahead other	
Casualty Reference:	1	Age: 19	Female	Driver/rider	Severity: Slight	Injured by vehicle: 1

Thursday 28/10/2004 Time 1830 Fatal at A41 SOUTH BOUND C/WAY AT ENTRANCE TO BLOOMS GARDEN CENTRE

E: 457504 N: 221469 Junction Detail: 7 Control 4

Raining without high winds Road surface Wet/Damp Darkness: no street lighting

Vehicle Reference 1	Car			Moving from N to N	U-turn	
Casualty Reference:	1	Age: 42	Female	Driver/rider	Severity: Fatal	Injured by vehicle: 1
Vehicle Reference 2	Goods 7.5 tonnes mgw and over			Moving from N to SE	Going ahead other	

Saturday 30/10/2004 Time 1928 Slight at B4030 MIDDLETON STONEY RD J/W A4095 HOWES LANE CHESTERTON

E: 456395 N: 222758 Junction Detail: 3 Control 4

Fog or mist Road surface Wet/Damp Darkness: no street lighting

Accidents between dates 01/05/2000 and 30/04/2005 (60) months

Selection: Notes:

Selected using Build Query :

Vehicle Reference 1	Car			Moving from S to E	Turning right	
Casualty Reference:	1	Age: 21	Female	Driver/rider	Severity: Slight	Injured by vehicle: 1
Vehicle Reference 2	Car			Moving from N to S	Going ahead other	

Saturday 13/11/2004 Time 1623 Slight at QUEENS AVE OUTSIDE TELEPHONE EXCHANGE BICESTER

E: 458133 N: 222710 Junction Detail: 0 Control

Fine without high winds Road surface Dry Daylight:street lights present

Vehicle Reference 1	Motor Cycle over 50 cc and up to 125cc			Moving from SW to NE	Going ahead other	
Casualty Reference:	1	Age: 18	Male	Driver/rider	Severity: Slight	Injured by vehicle: 1
Vehicle Reference 2	Car			Moving from SW to NE	Going ahead but held up	

Saturday 20/11/2004 Time 1440 Slight at B4030 MIDDLETON STONEY RD J/W A4095 HOWES LANE BICESTER

E: 456402 N: 222759 Junction Detail: 3 Control 4

Snowing without high winds Road surface Wet/Damp Daylight: no street lighting

Vehicle Reference 1	Car			Moving from SE to NE	Turning right	
Casualty Reference:	1	Age: 33	Female	Driver/rider	Severity: Slight	Injured by vehicle: 1
Vehicle Reference 2	Car			Moving from N to SE	Going ahead other	
Casualty Reference:	2	Age: 41	Female	Driver/rider	Severity: Slight	Injured by vehicle: 2

Thursday 16/12/2004 Time 1720 Slight at A41 APPROX 800M SW OF J/W A421 NBOUND CHESTERTON

E: 457225 N: 221137 Junction Detail: 0 Control

Fine without high winds Road surface Dry Darkness: no street lighting

Vehicle Reference 1	Car			Moving from SW to NE	Going ahead other	
Casualty Reference:	1	Age: 28	Female	Driver/rider	Severity: Slight	Injured by vehicle: 1
Vehicle Reference 2	Goods 7.5 tonnes mgw and over			Moving from SW to NE	Going ahead but held up	

Accidents between dates 01/05/2000 and 30/04/2005 (60) months

Selection: Notes:

Selected using Build Query :

Monday 20/12/2004 Time 1600 Slight at THE CAUSEWAY (EXACT LOCATION UNCERTAIN) BICESTER
 E: 458419 N: 222331 Junction Detail: 0 Control
 Fine without high winds Road surface Wet/Damp Daylight:street lights present
 Vehicle Reference 1 Car Moving from SW to NE Going ahead other
 Casualty Reference: 1 Age: 15 Male Pedestrian Severity: Slight Injured by vehicle: 1

Tuesday 11/01/2005 Time 2130 Serious at A41 BICESTER BYPASS APPROX 350M SE OF RBT J/W A41 TO WENDLEBURY BICESTER
 E: 458106 N: 221764 Junction Detail: 0 Control
 Fine with high winds Road surface Dry Darkness: no street lighting
 Vehicle Reference 1 Motor Cycle over 50 cc and up to 125cc Moving from SE to N Going ahead other
 Casualty Reference: 1 Age: 17 Male Driver/rider Severity: Serious Injured by vehicle: 1
 Vehicle Reference 2 Car Moving from SE to N Going ahead but held up

Friday 04/02/2005 Time 1840 Serious at B4030 MIDDLETON STONEY RD APPROX 150M NW OF J/W VILLIERS RD BICESTER
 E: 457477 N: 222373 Junction Detail: 0 Control
 Fine without high winds Road surface Dry Darkness: street lights present and lit
 Vehicle Reference 1 Car Moving from E to W Going ahead other
 Casualty Reference: 1 Age: 18 Male Pedestrian Severity: Serious Injured by vehicle: 1
 Vehicle Reference 2 Car Moving from W to E Going ahead other

Sunday 24/04/2005 Time 1620 Slight at B4100 MANORSFIELD ROAD J/W HANOVER GARDENS BICESTER
 E: 458403 N: 222434 Junction Detail: 3 Control 4
 Fine without high winds Road surface Dry Daylight:street lights present
 Vehicle Reference 1 Car Moving from SE to N Going ahead other
 Casualty Reference: 1 Age: 20 Male Pedestrian Severity: Slight Injured by vehicle: 1

Accidents between dates 01/05/2000 and 30/04/2005 (60) months

Selection:

Selected using Build Query :

Notes:

Accidents involving:

	Fatal	Serious	Slight	Total
Vehicles only	3	10	85	98
Motor cycles	0	6	11	17
Bicycles	0	2	11	13
Total	3	18	106	127

Casualties:

	Fatal	Serious	Slight	Total
Vehicle Driver	3	4	69	76
Passenger	0	2	30	32
Motorcyclist	0	6	11	17
Cyclist	0	2	10	12
Pedestrian	0	5	20	25
Total	3	19	140	162