













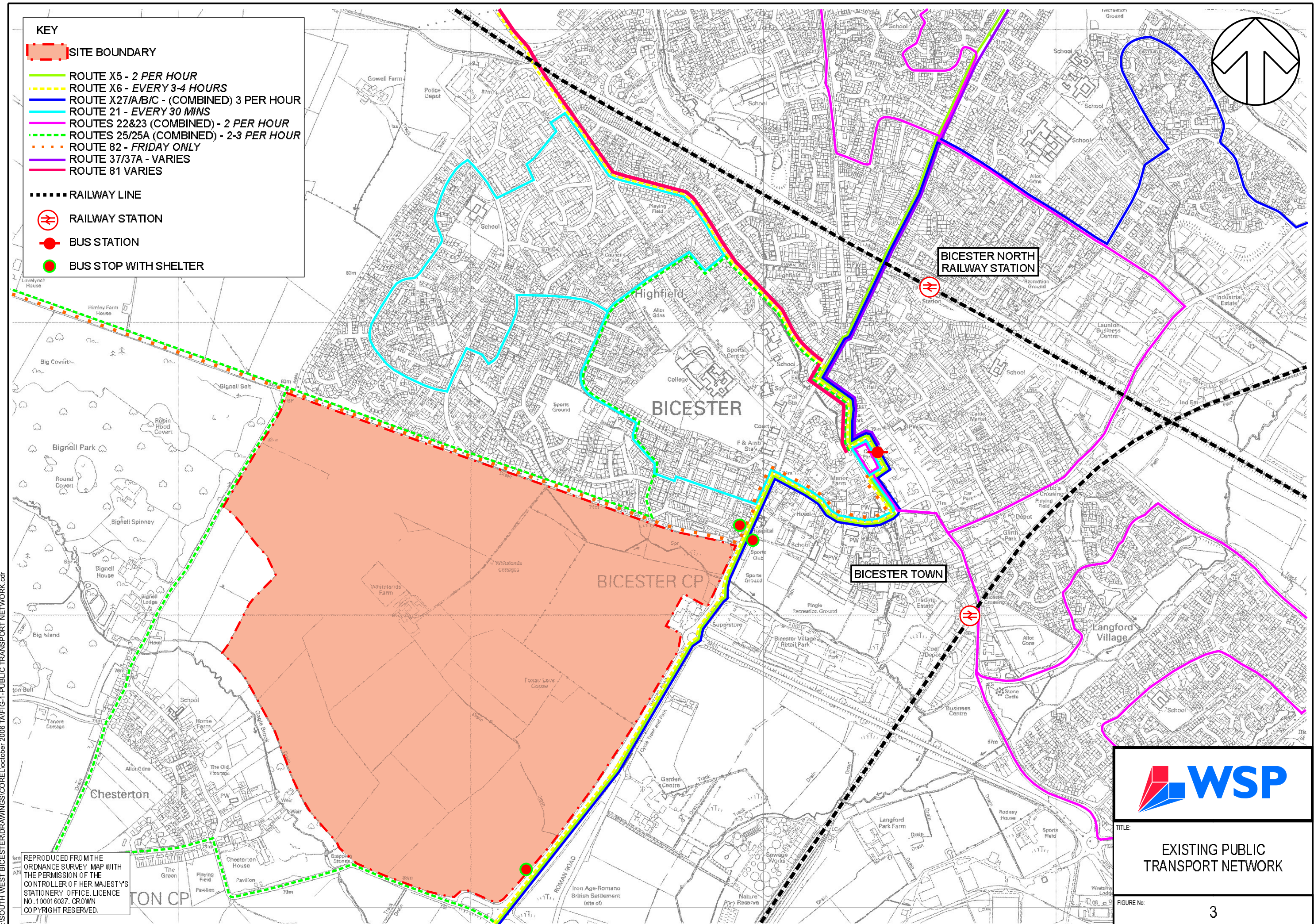
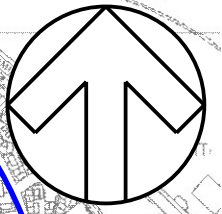



- KEY**
-  SITE BOUNDARY
 -  ROUTE X5 - 2 PER HOUR
 -  ROUTE X6 - EVERY 3-4 HOURS
 -  ROUTE X27/A/B/C - (COMBINED) 3 PER HOUR
 -  ROUTE 21 - EVERY 30 MINS
 -  ROUTES 22&23 (COMBINED) - 2 PER HOUR
 -  ROUTES 25/25A (COMBINED) - 2-3 PER HOUR
 -  ROUTE 82 - FRIDAY ONLY
 -  ROUTE 37/37A - VARIES
 -  ROUTE 81 VARIES
 -  RAILWAY LINE
 -  RAILWAY STATION
 -  BUS STATION
 -  BUS STOP WITH SHELTER



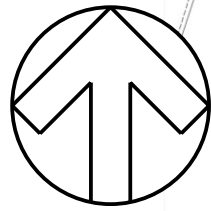
N:\SOUTH WEST BICESTER\DRAWINGS\CORE\October 2006 TA\FIG-1-PUBLIC TRANSPORT NETWORK.cdr

REPRODUCED FROM THE
ORDNANCE SURVEY MAP WITH
THE PERMISSION OF THE
CONTROLLER OF HER MAJESTY'S
STATIONERY OFFICE. LICENCE
NO. 100016037. CROWN
COPYRIGHT RESERVED.

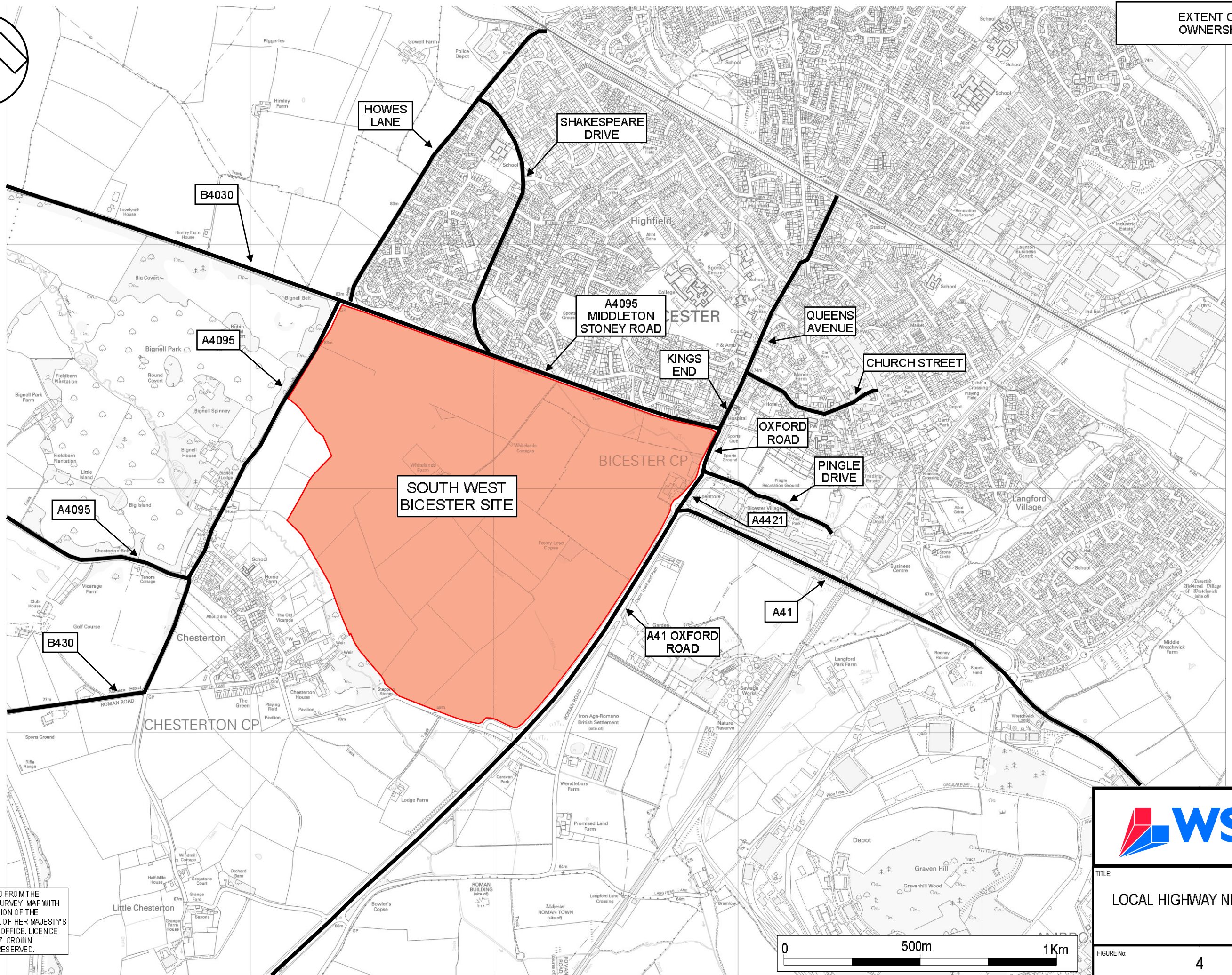


TITLE:
**EXISTING PUBLIC
TRANSPORT NETWORK**

FIGURE No:
3



EXTENT OF LAND OWNERSHIP



B4030

HOWES LANE

SHAKESPEARE DRIVE

A4095 MIDDLETON STONEY ROAD

QUEENS AVENUE

CHURCH STREET

KINGS END

OXFORD ROAD

PINGLE DRIVE

SOUTH WEST BICESTER SITE

A4421

A4095

A41 OXFORD ROAD

A41

B430

CHESTERTON CP

BICESTER CP

Little Chesterton

Graven Hill

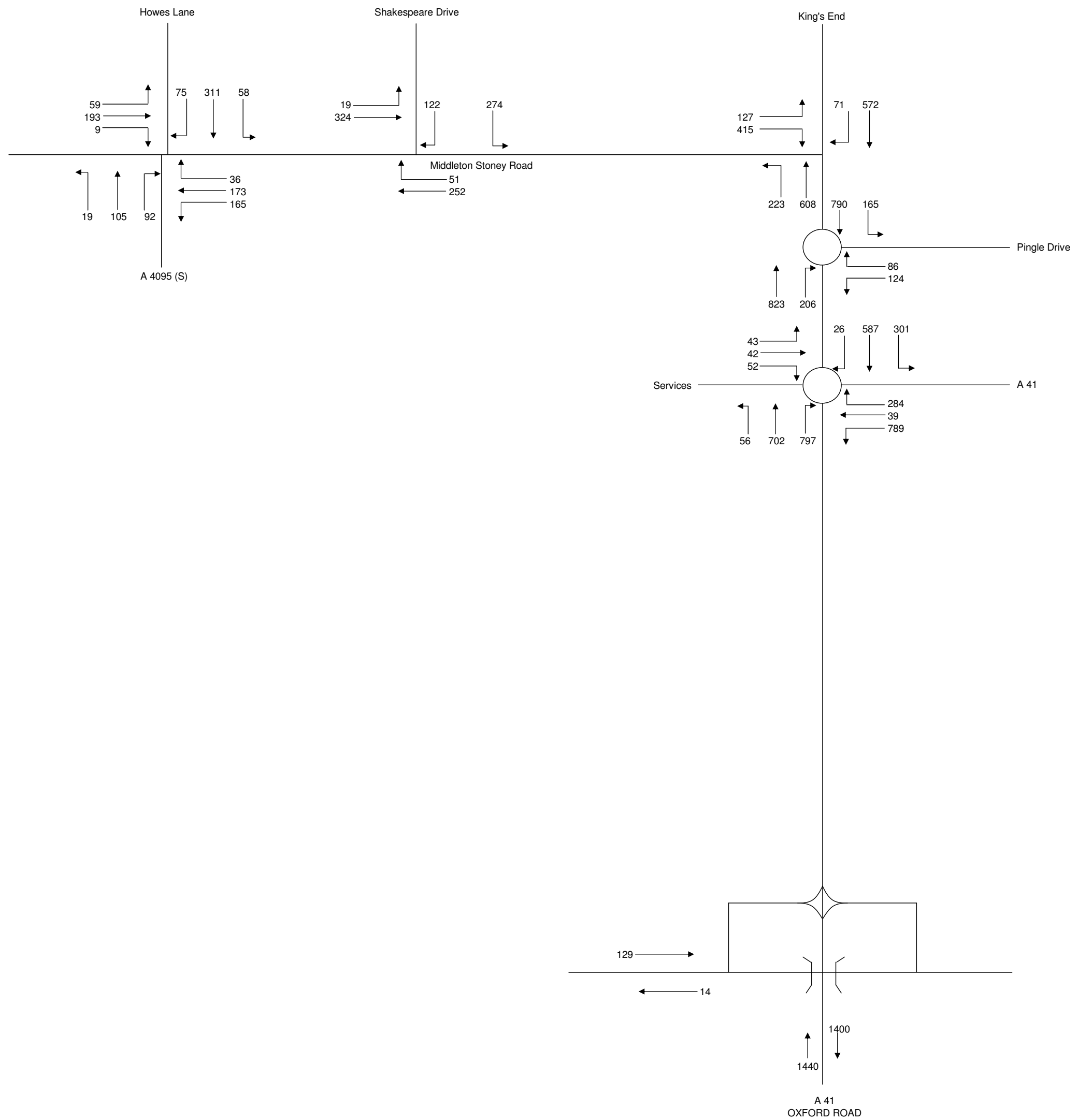

REPRODUCED FROM THE ORDNANCE SURVEY MAP WITH THE PERMISSION OF THE CONTROLLER OF HER MAJESTY'S STATIONERY OFFICE. LICENCE NO. 100016037. CROWN COPYRIGHT RESERVED.




TITLE: LOCAL HIGHWAY NETWORK



FIGURE No: 4

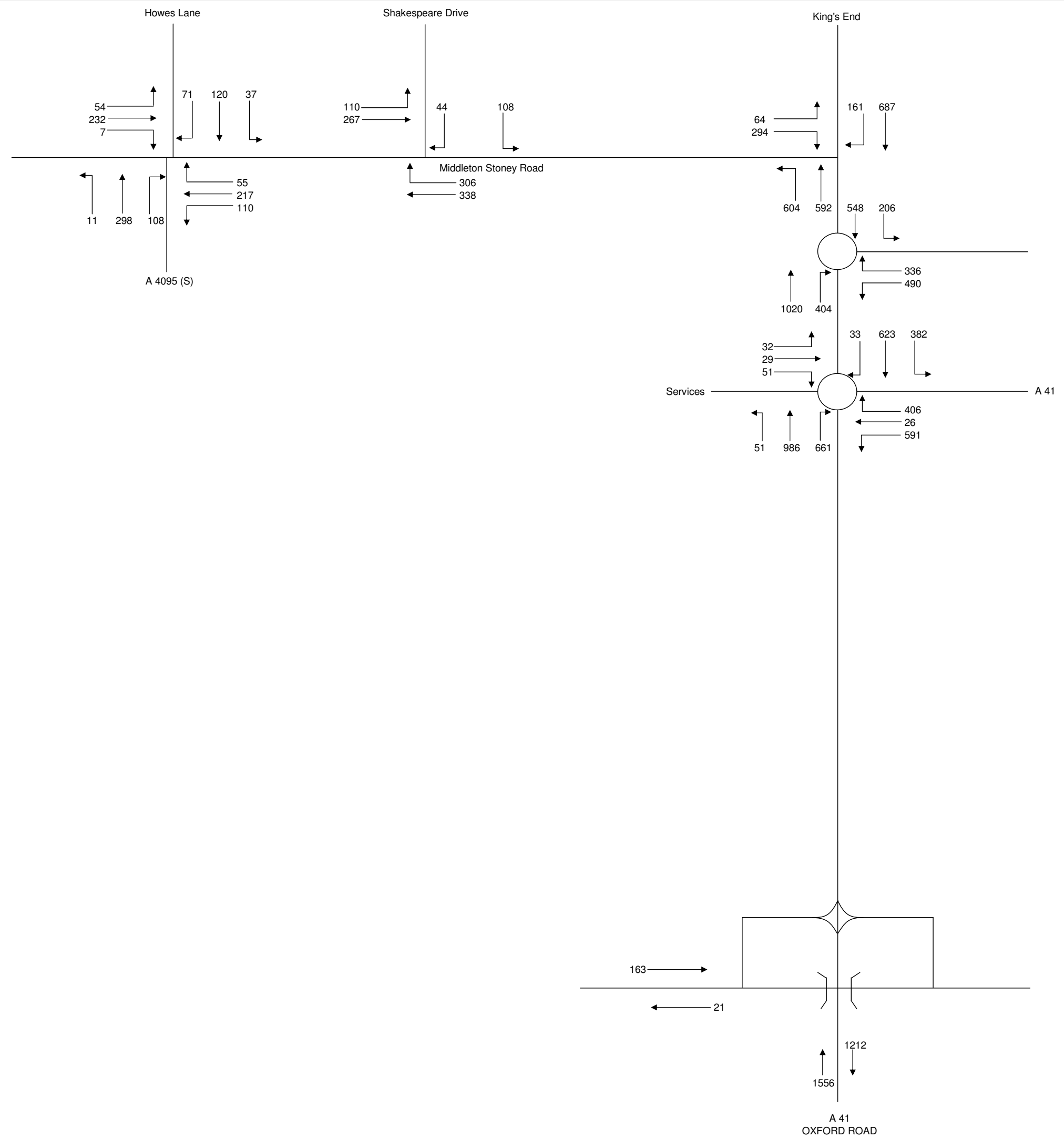



Note:
FLows ARE PCU'S



TITLE
 2005 BASE FLOWS
 AM PEAK HOUR
 0800-0900

FIGURE No:
 5



Note:
FLOWS ARE PCU'S

TITLE 2005 BASE FLOWS PM PEAK HOUR 1700-1800	
FIGURE No:	6