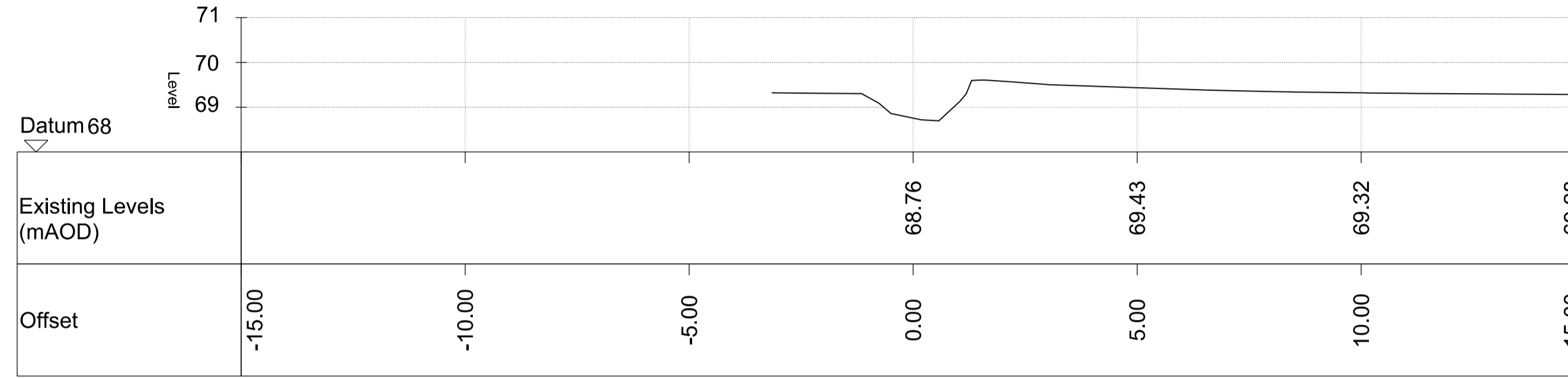
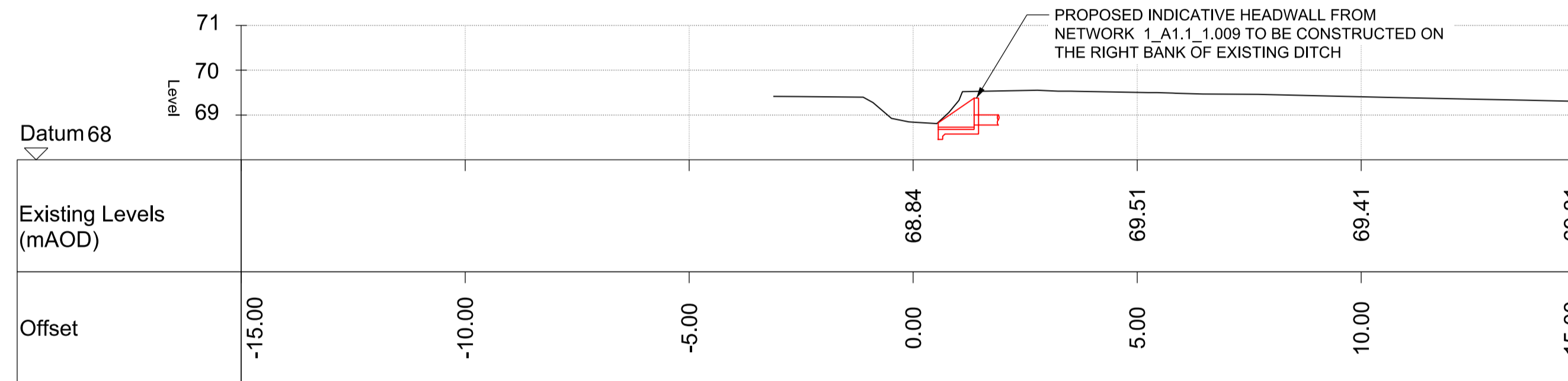


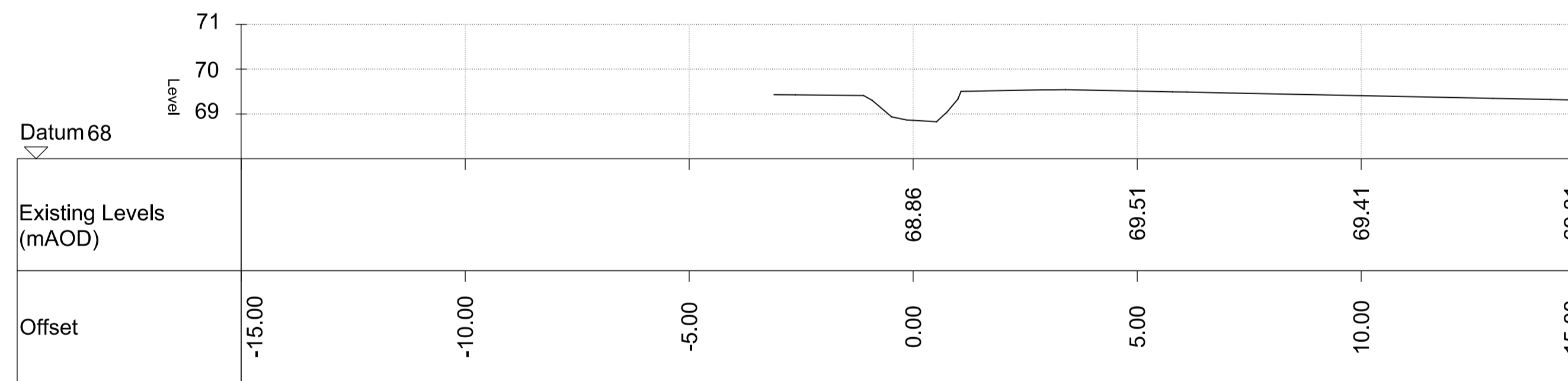
Chainage 15.000



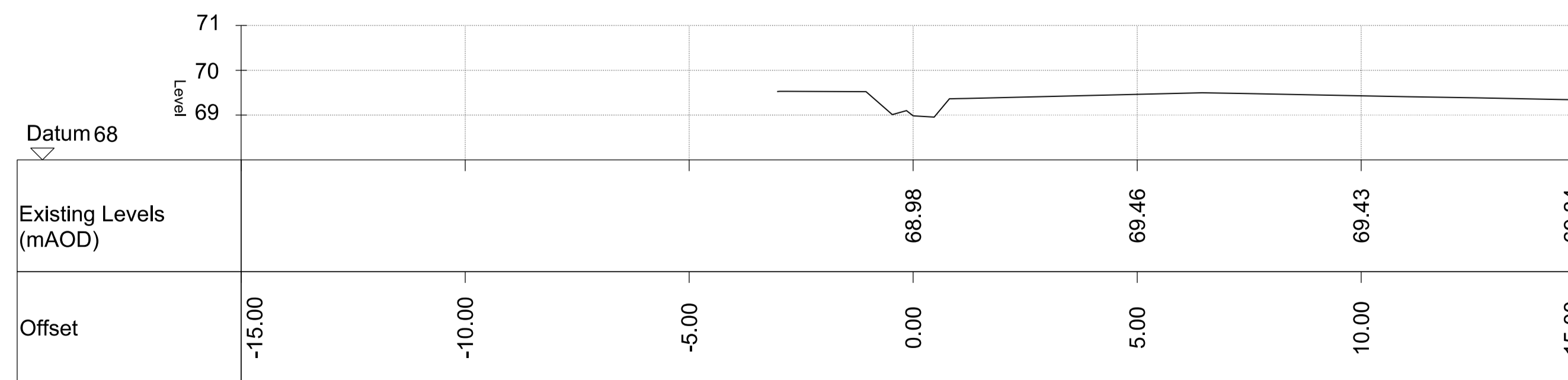
Chainage 10.000



Chainage 5.631

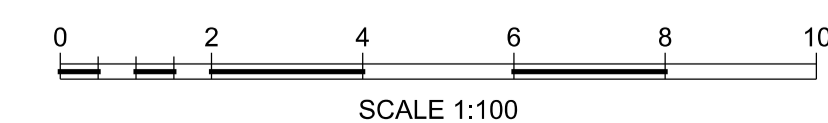


Chainage 5.000



Chainage 0.000

CROSS SECTIONS TO BE READ IN CONJUNCTION WITH LONG SECTION B-B ON DRAWING 133735_RW-EWR-XX-XX-DR-DH-030001



- NOTES
- THIS DRAWING IS NOT TO BE SCALED. ALL DIMENSIONS ARE IN METRES UNLESS OTHERWISE STATED. ALL LEVELS ARE IN mAOD. ALL COORDINATES ARE BASED ON EWR2 SNAKEGRID.
 - THIS DRAWING SHOULD BE READ IN CONJUNCTION WITH LONGSECTION DRAWING. 133735_RW-EWR-XX-XX-DR-DH-030001
 - DRAINAGE SHALL BE CONSTRUCTED IN ACCORDANCE WITH SPECIFICATION 133735_RW-EWR-XX-XX-SP-DR-000001.
 - EXISTING LEVELS ARE BASED ON TOPOGRAPHICAL SURVEY DATA UNLESS STATED OTHERWISE (ADD MODEL REFERENCE NO FOR TOPO SURVEY) 133735_RW-EWR-XX-XX-M3-G-000049.

KEY:
EXISTING GROUND PROFILE
PROPOSED HEADWALL

Rev	Date	Description of Revisions	Dend	Chkd	Appr
B01	10/06/20	For Information	R.S.	M.S.	A.R.
Status	SHARED - for Information				S2



Project
**East West Rail
(Western Section)
Phase 2**

Drawing Title
**CIVIL ENGINEERING DRAINAGE
TEMPORARY COMPOUND A1
EXISTING LAND DRAINAGE
DITCH CROSS SECTION**

Designed	Rama Sastry	Signed	R. Sastry	Date	10/06/20
Drawn	Faris Ibrahim	Signed	F. Ibrahim	Date	07/11/19
Checked	Mark Stevens	Signed	M. Stevens	Date	10/06/20
Approved	Adrian Rose	Signed	A. Rose	Date	10/06/20

Scale(s)
1:100
ELR - Project Chainage (Miles Yards)
XX - OXD

Design Package Risk Classification
Normal

Alternative Reference
133735_RW-EWR-XX-XX-DR-DH-030003

Sheet
3 of 5

Revision
B01