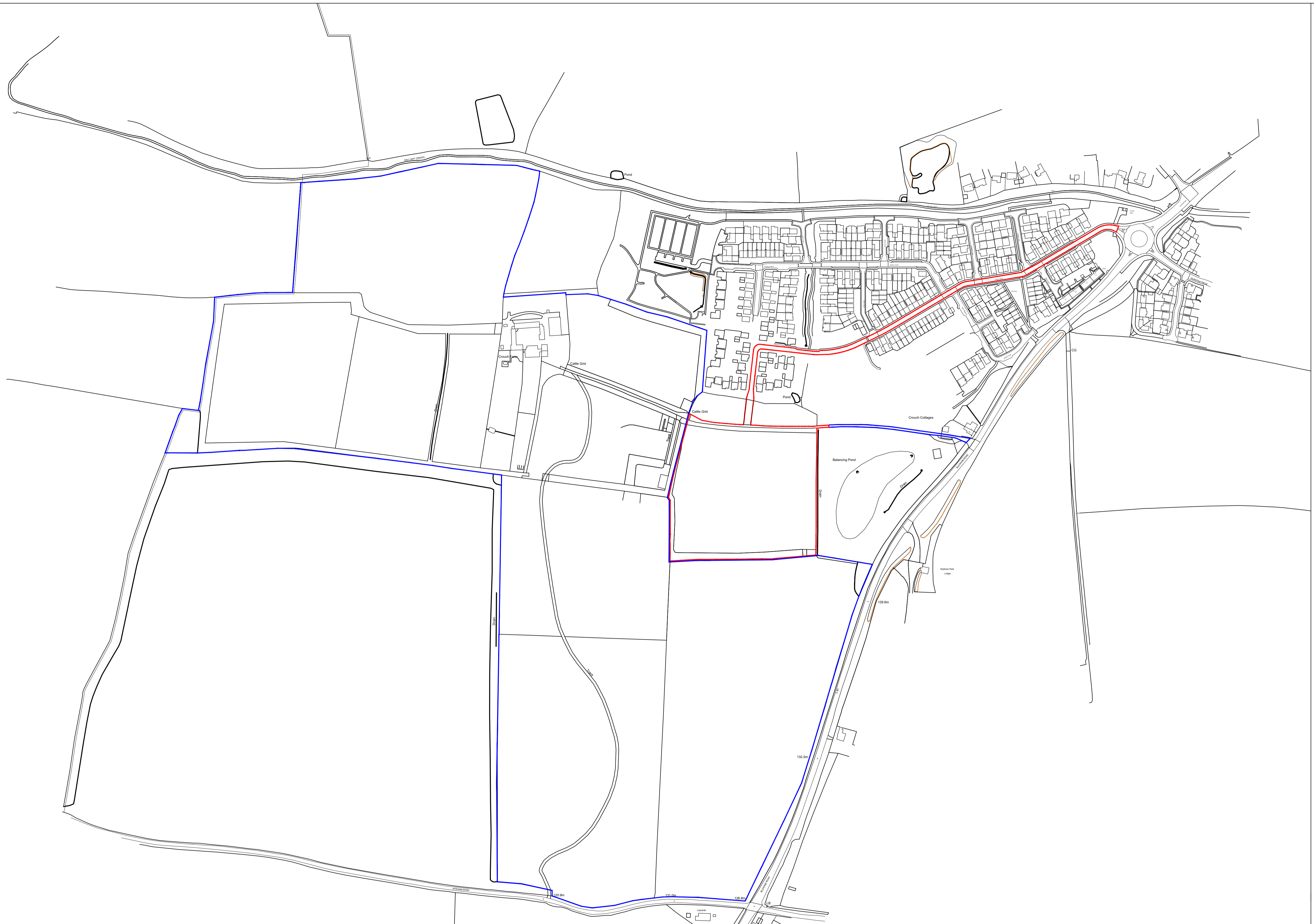
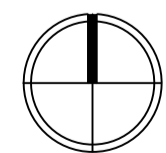


Notes:

- Application site boundary
- Land under applicants ownership





Ordnance Survey (c) Crown Copyright 2022. All rights reserved. Licence number 100022432



REV	DETAILS	DATE	CHECKED


brownhill hayward brown
 chartered architects

01549 224257 - mail@bhbarchitects.co.uk		DRAWING NO
Land West of Bloxham Road, Banbury		3831 - 05
Location Plan		REV
Barwood Development Securities Ltd		DATE
		Dec '22
PLANNING	DRAWN	CHECKED
	NRJ	MW
		SCALE
		1:2500 @ A1



 The copyright of this drawing and design is vested in the Architect and must not be copied or reproduced without written consent. All dimensions given are to be verified on site by the responsible contractor. Do not scale dimensions from this drawing.

