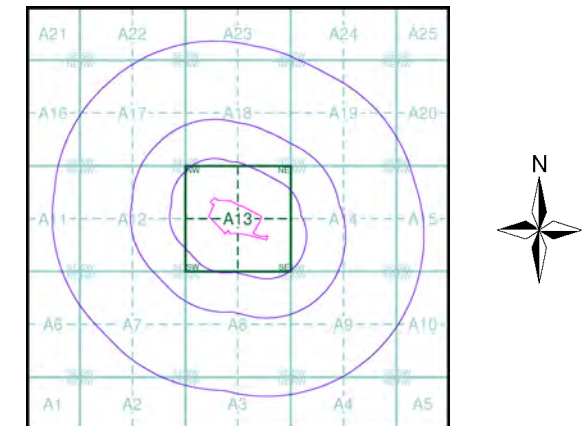


- General**
- Specified Site
  - Specified Buffer(s)
  - Bearing Reference Point
  - Map ID
- Agency and Hydrological**
- Contaminated Land Register Entry or Notice (Location)
  - Contaminated Land Register Entry or Notice
  - Discharge Consent
  - Enforcement or Prohibition Notice
  - Integrated Pollution Control
  - Integrated Pollution Prevention Control
  - Local Authority Integrated Pollution Prevention and Control
  - Local Authority Pollution Prevention and Control
  - Local Authority Pollution Prevention and Control Enforcement
  - Pollution Incident to Controlled Waters
  - Prosecution Relating to Authorised Processes
  - Prosecution Relating to Controlled Waters
  - Registered Radioactive Substance
  - River Network or Water Feature
  - River Quality Sampling Point
  - Substantiated Pollution Incident Register
  - Water Abstraction
  - Water Industry Act Referral
- Waste**
- BGS Recorded Landfill Site (Location)
  - BGS Recorded Landfill Site
  - EA Historic Landfill (Buffered Point)
  - EA Historic Landfill (Polygon)
  - Integrated Pollution Control Registered Waste Site
  - Licensed Waste Management Facility (Landfill Boundary)
  - Licensed Waste Management Facility (Location)
  - Local Authority Recorded Landfill Site (Location)
  - Local Authority Recorded Landfill Site
  - Potentially Infilled Land (Non-water)
  - Potentially Infilled Land (Non-water)
  - Potentially Infilled Land (Non-water)
  - Potentially Infilled Land (Water)
  - Potentially Infilled Land (Water)
  - Potentially Infilled Land (Water)
  - Registered Landfill Site
  - Registered Landfill Site (Location)
  - Registered Landfill Site (Point Buffered to 100m)
  - Registered Landfill Site (Point Buffered to 250m)
  - Registered Waste Transfer Site (Location)
  - Registered Waste Transfer Site
  - Registered Waste Treatment or Disposal Site (Location)
  - Registered Waste Treatment or Disposal Site
- Hazardous Substances**
- COMAH Site
  - Explosive Site
  - NIHMS Site
  - Planning Hazardous Substance Consent
  - Planning Hazardous Substance Enforcement
- Geological**
- BGS Recorded Mineral Site

### Site Sensitivity Map - Slice A

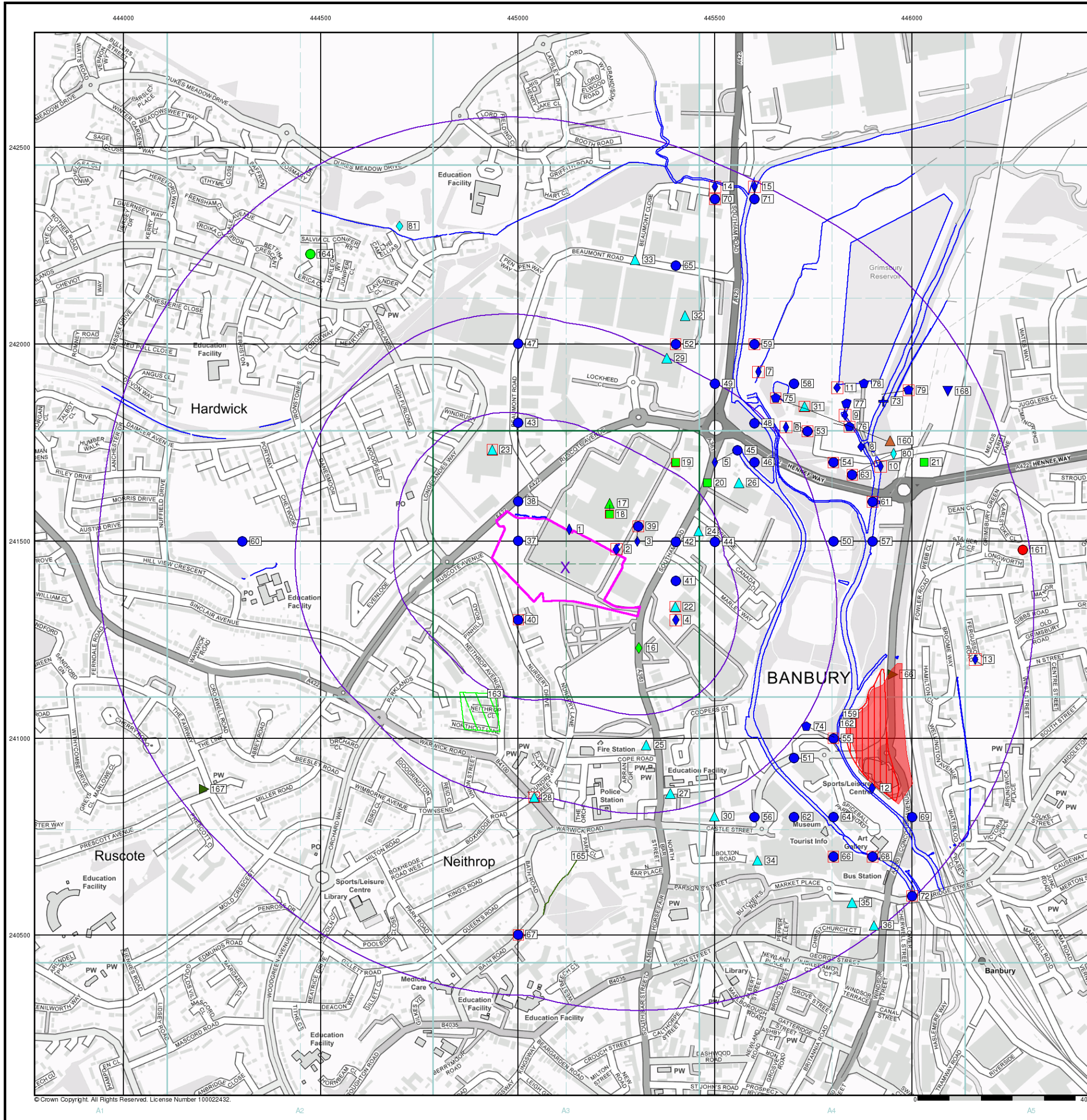


### Order Details

Order Number: 282250486\_1\_1  
 Customer Ref: 21-1553.03  
 National Grid Reference: 445120, 241430  
 Slice: A  
 Site Area (Ha): 5.3  
 Search Buffer (m): 1000

### Site Details

Mondelez UK International, Jacobs Douwe Edberts, Ruscote Avenue, BANBURY, OX16 2QU



© Crown Copyright. All Rights Reserved. License Number 100022432.

### Industrial Land Use Map

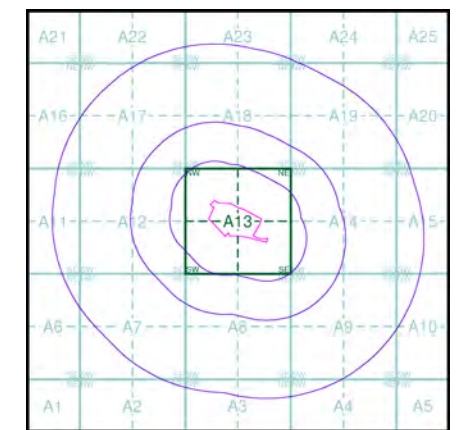
#### General

- Specified Site
- Specified Buffer(s)
- Bearing Reference Point
- Slice
- Map ID

#### Industrial Land Use

- Contemporary Trade Directory Entry
- Fuel Station Entry
- Gas Pipeline
- Points of Interest - Commercial Services
- Points of Interest - Education and Health
- Points of Interest - Manufacturing and Production
- Points of Interest - Public Infrastructure
- Points of Interest - Recreational and Environmental
- Underground Electrical Cables

### Industrial Land Use Map - Slice A

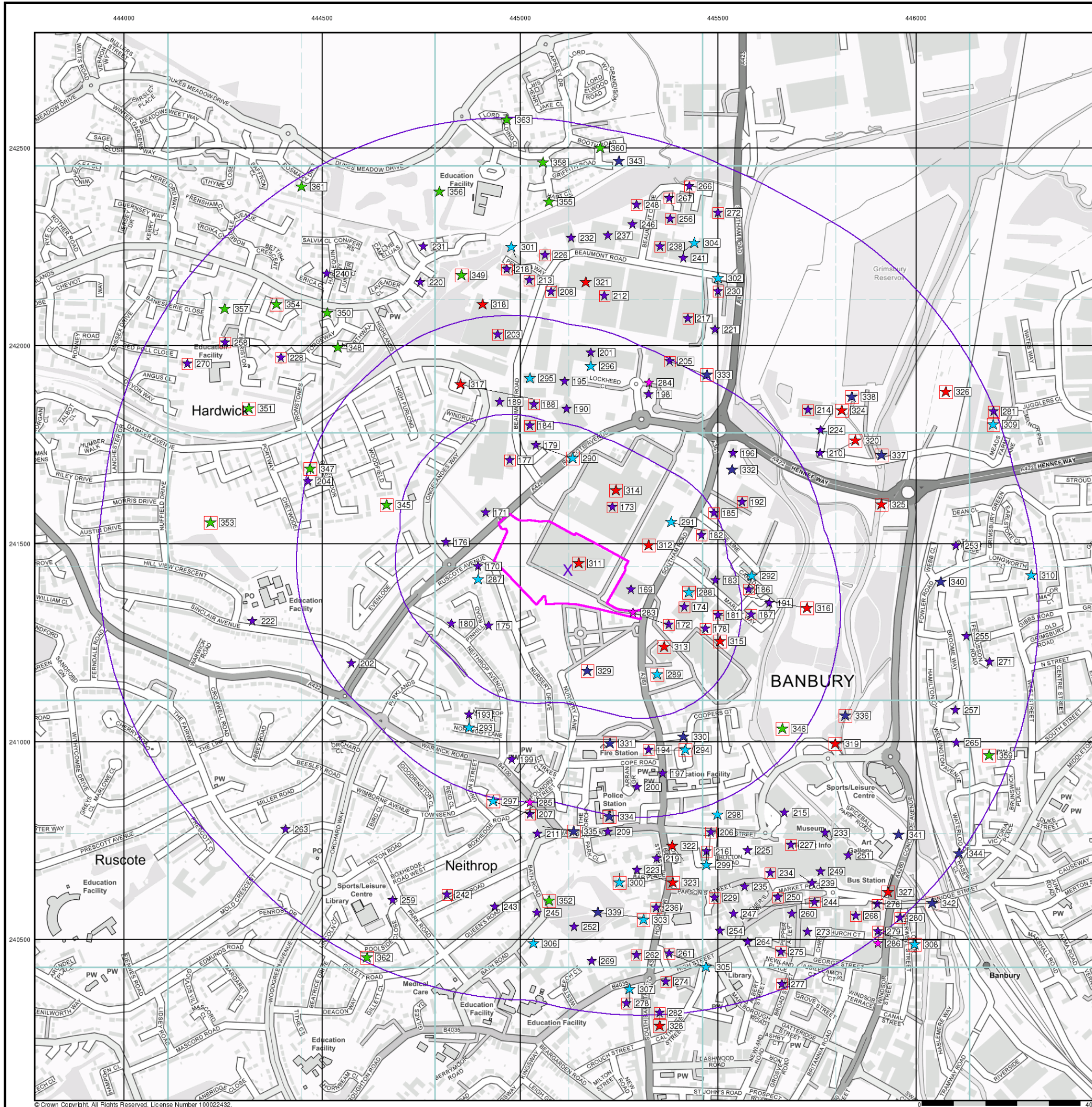


#### Order Details

Order Number: 282250486\_1\_1  
 Customer Ref: 21-1553.03  
 National Grid Reference: 445120, 241430  
 Slice: A  
 Site Area (Ha): 5.3  
 Search Buffer (m): 1000



#### Site Details

Mondelez UK International, Jacobs Douwe Edberts, Ruscote Avenue, BANBURY, OX16 2QU








© Crown Copyright. All Rights Reserved. License Number 100022432.

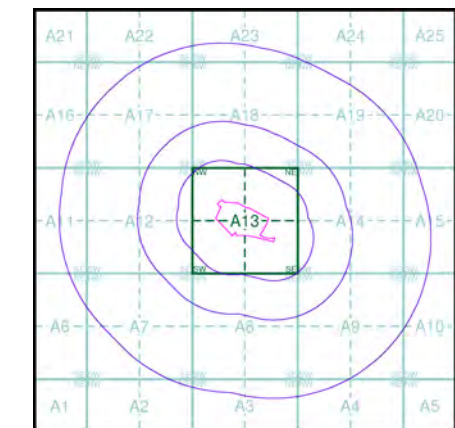
**General**

-  Specified Site
-  Specified Buffer(s)
-  Bearing Reference Point

**Agency and Hydrological (Flood)**

-  Extreme Flooding from Rivers or Sea without Defences (Zone 2)
-  Flooding from Rivers or Sea without Defences (Zone 3)
-  Area Benefiting from Flood Defence
-  Flood Water Storage Areas
-  Flood Defence

**Flood Map - Slice A**

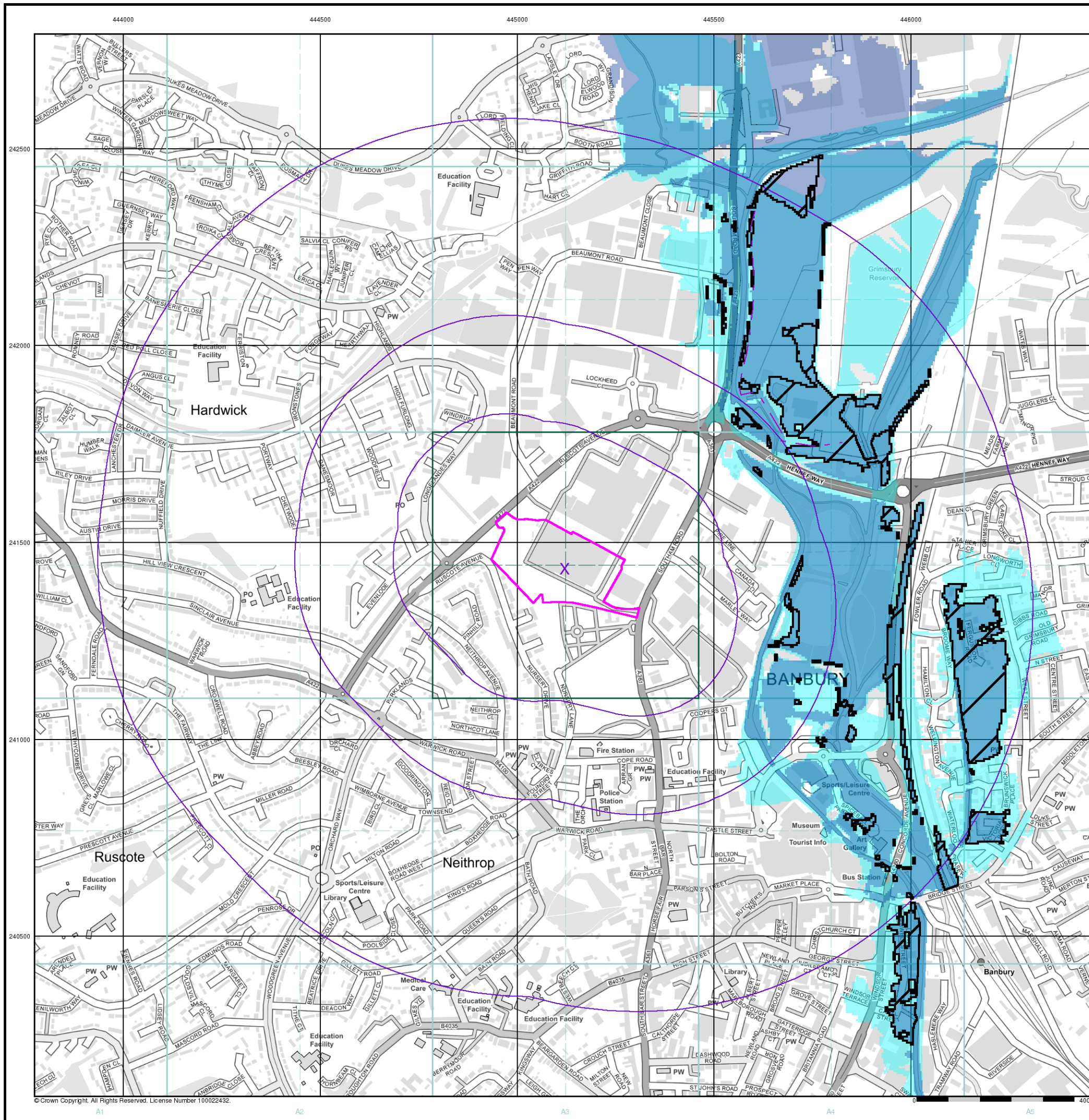


**Order Details**

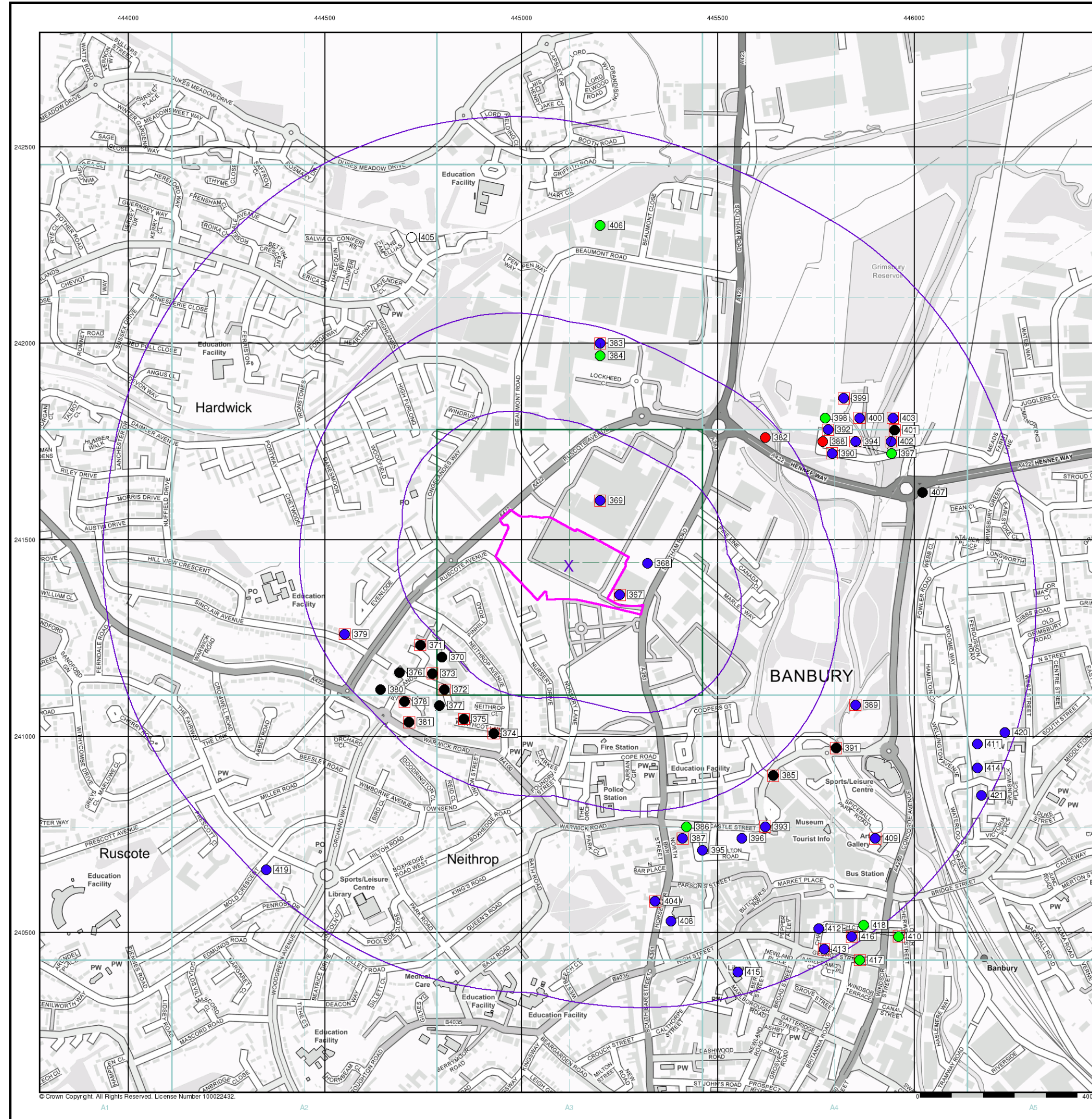
Order Number: 282250486\_1\_1  
 Customer Ref: 21-1553.03  
 National Grid Reference: 445120, 241430  
 Slice: A  
 Site Area (Ha): 5.3  
 Search Buffer (m): 1000

**Site Details**

Mondelez UK International, Jacobs Douwe Edberts, Ruscote Avenue, BANBURY, OX16 2QU



© Crown Copyright. All Rights Reserved. License Number 100022432.



**General**

- Specified Site
- Specified Buffer(s)
- Bearing Reference Point
- Map ID
- Several of Type at Location

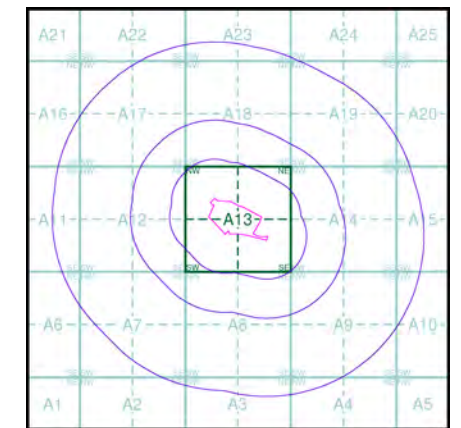
**Agency and Hydrological (Boreholes)**

- BGS Borehole Depth 0 - 10m
- BGS Borehole Depth 10 - 30m
- BGS Borehole Depth 30m +
- Confidential
- Other

For Borehole information please refer to the Borehole .csv file which accompanied this slice.

A copy of the BGS Borehole Ordering Form is available to download from the Support section of [www.envirocheck.co.uk](http://www.envirocheck.co.uk).

**Borehole Map - Slice A**

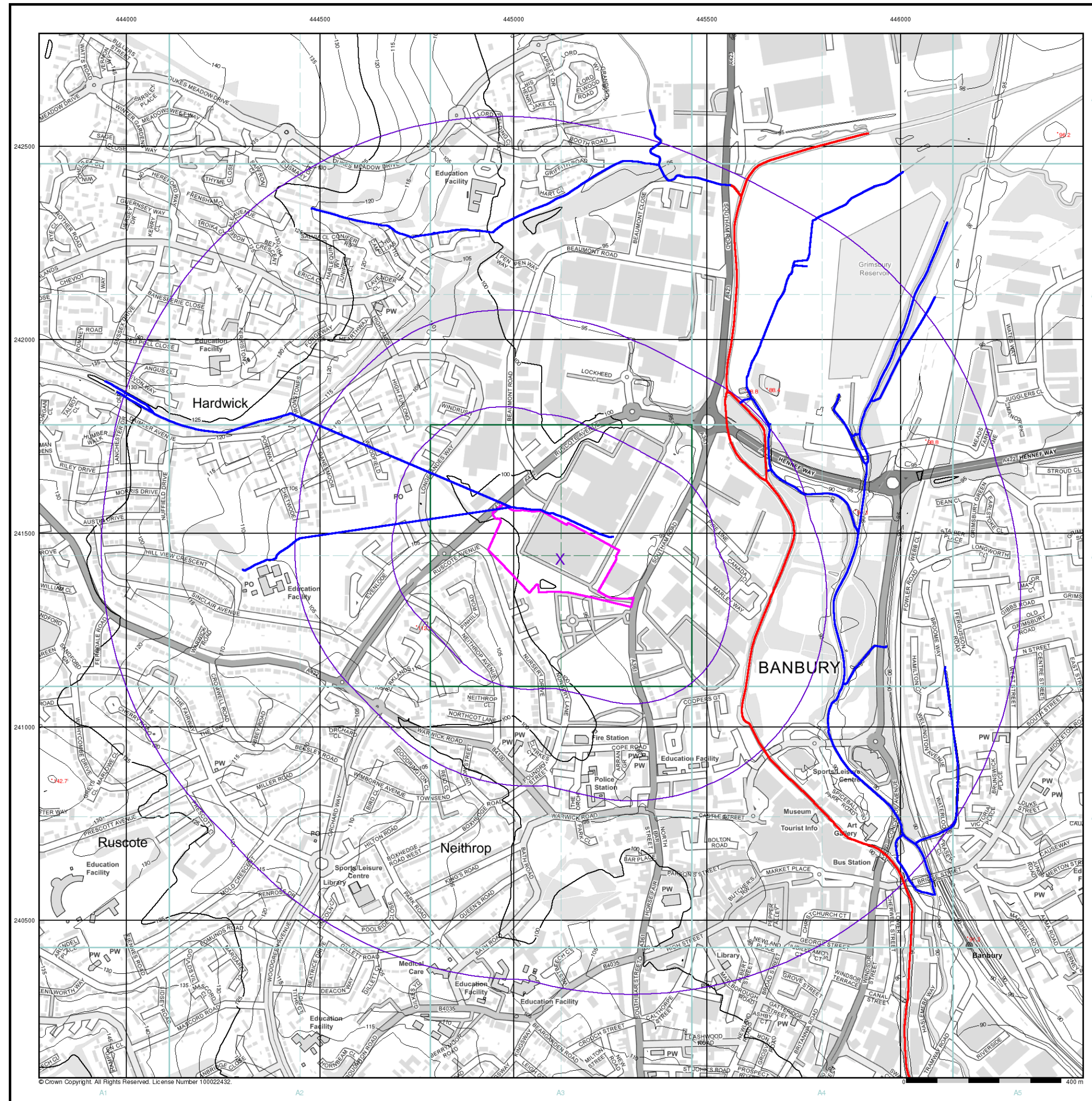


**Order Details**

Order Number: 282250486\_1\_1  
 Customer Ref: 21-1553.03  
 National Grid Reference: 445120, 241430  
 Slice: A  
 Site Area (Ha): 5.3  
 Search Buffer (m): 1000

**Site Details**

Mondelez UK International, Jacobs Douwe Edberts, Ruscote Avenue, BANBURY, OX16 2QU

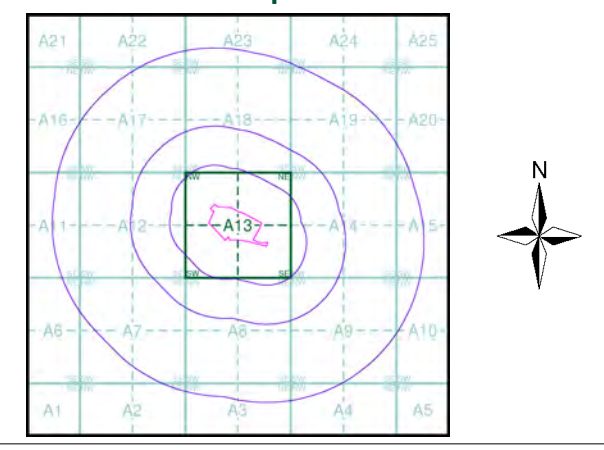


- General**
- Specified Site
  - Specified Buffer(s)
  - Bearing Reference Point

- OS Water Network Data**
- Canal
  - Reservoir
  - Foreshore
  - Marsh
  - Tidal River
  - Inland River
  - Drain
  - Other
  - Lake
  - Transfer
  - Lock Or Flight Of Locks
  - Sea

- Contours (height in meters)**
- Standard Contour
  - Master Contour
  - Spot Height
  - MLW Mean Low Water
  - MHW Mean High Water

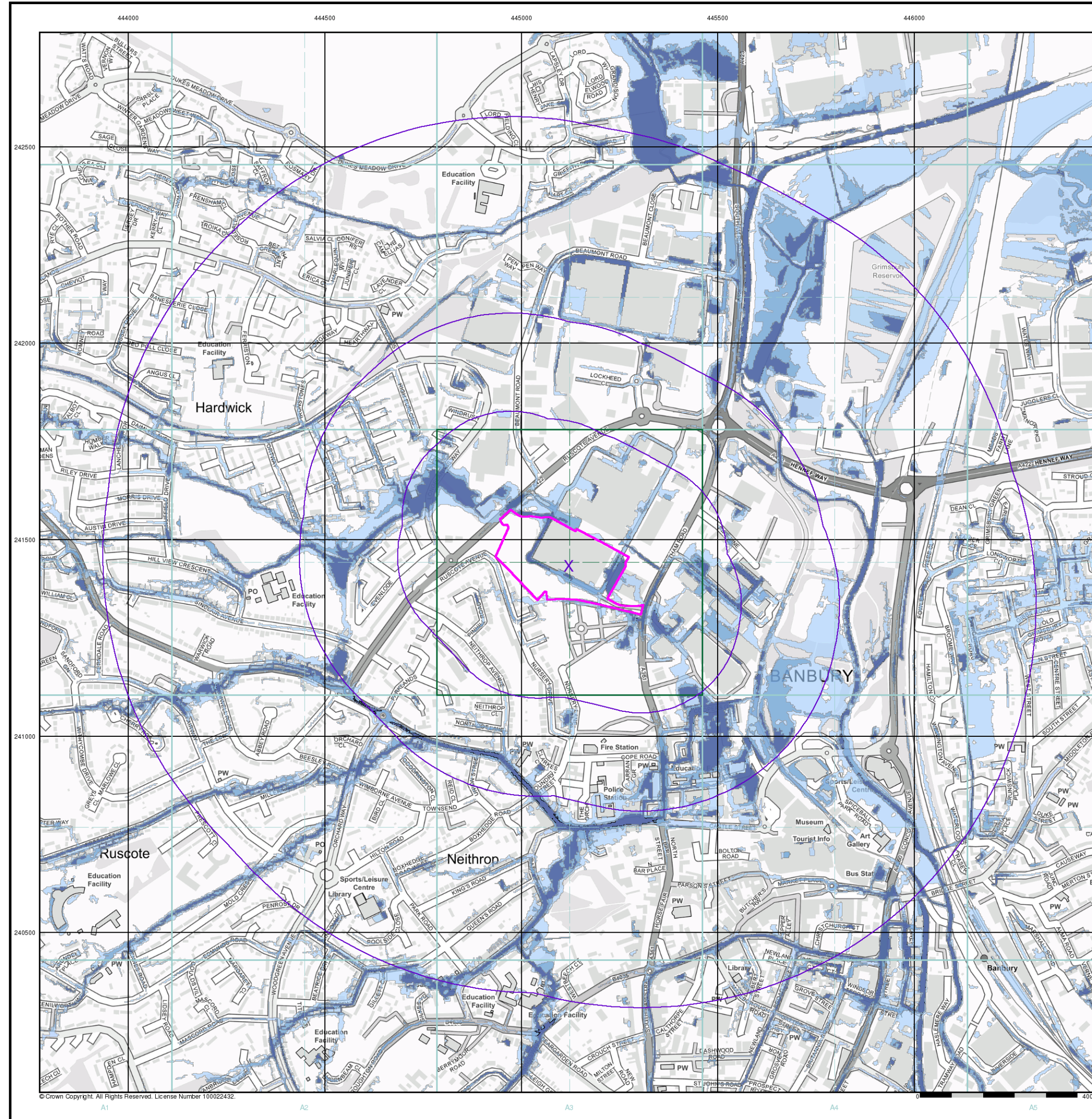
**OS Water Network Map - Slice A**






- Order Details**
- Order Number: 282250486\_1\_1
  - Customer Ref: 21-1553.03
  - National Grid Reference: 445120, 241430
  - Slice: A
  - Site Area (Ha): 5.3
  - Search Buffer (m): 1000

**Site Details**  
 Mondelez UK International, Jacobs Douwe Edberts, Ruscote Avenue, BANBURY, OX16 2QU

**Landmark** INFORMATION GROUP  
 Tel: 0844 844 9952  
 Fax: 0844 844 9951  
 Web: www.envirocheck.co.uk



**General**

-  Specified Site
-  Specified Buffer(s)
-  Bearing Reference Point

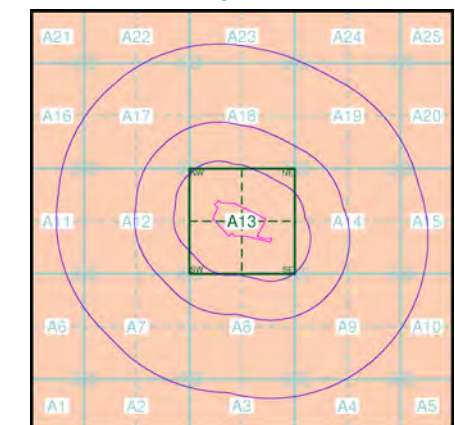
**Risk of Flooding from Surface Water**

-  High - 30 Year Return
-  Medium - 100 Year Return
-  Low - 1000 Year Return

**Suitability**

- See the suitability map below
-  National to county
  -  County to town
  -  Town to street
  -  Street to parcels of land
  -  Property

**E/NRW Suitability Map - Slice A**



**Order Details**

Order Number: 282250486\_1\_1  
 Customer Ref: 21-1553.03  
 National Grid Reference: 445120, 241430  
 Slice: A  
 Site Area (Ha): 5.3  
 Search Buffer (m): 1000

**Site Details**

Mondelez UK International, Jacobs Douwe Edberts, Ruscote Avenue, BANBURY, OX16 2QU