

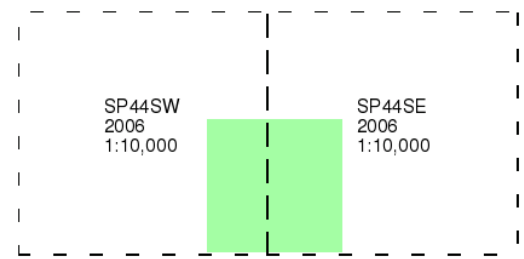
443800 444000 444200 444400 444600 444800 445000 445200 445400 445600 445800 446000 446200 446400



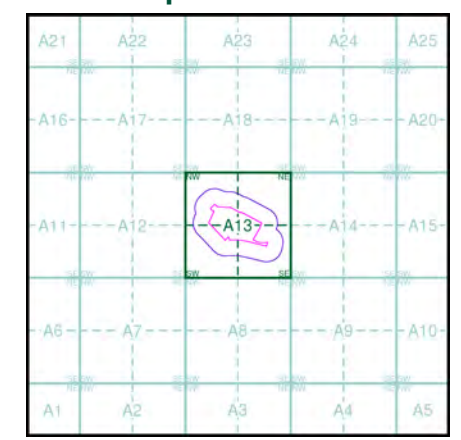
10k Raster Mapping
Published 2006
Source map scale - 1:10,000

The historical maps shown were produced from the Ordnance Survey's 1:10,000 colour raster mapping. These maps are derived from Landplan which replaced the old 1:10,000 maps originally published in 1970. The data is highly detailed showing buildings, fences and field boundaries as well as all roads, tracks and paths. Road names are also included together with the relevant road number and classification. Boundary information depiction includes county, unitary authority, district, civil parish and constituency.

Map Name(s) and Date(s)



Historical Map - Slice A



Order Details

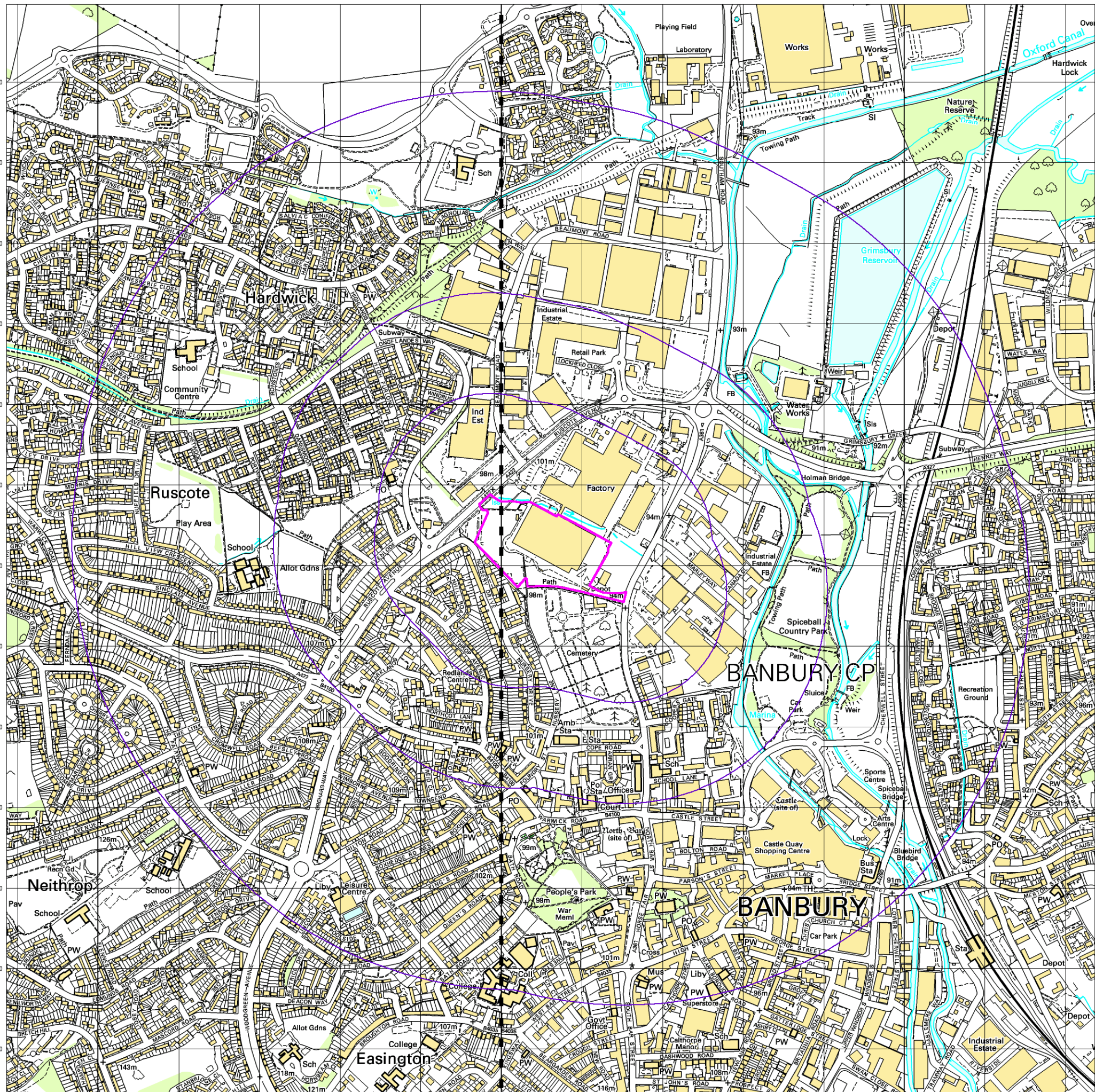
Order Number: 282250486_1_1
 Customer Ref: 21-1553.03
 National Grid Reference: 445120, 241430
 Slice: A
 Site Area (Ha): 5.3
 Search Buffer (m): 1000

Site Details

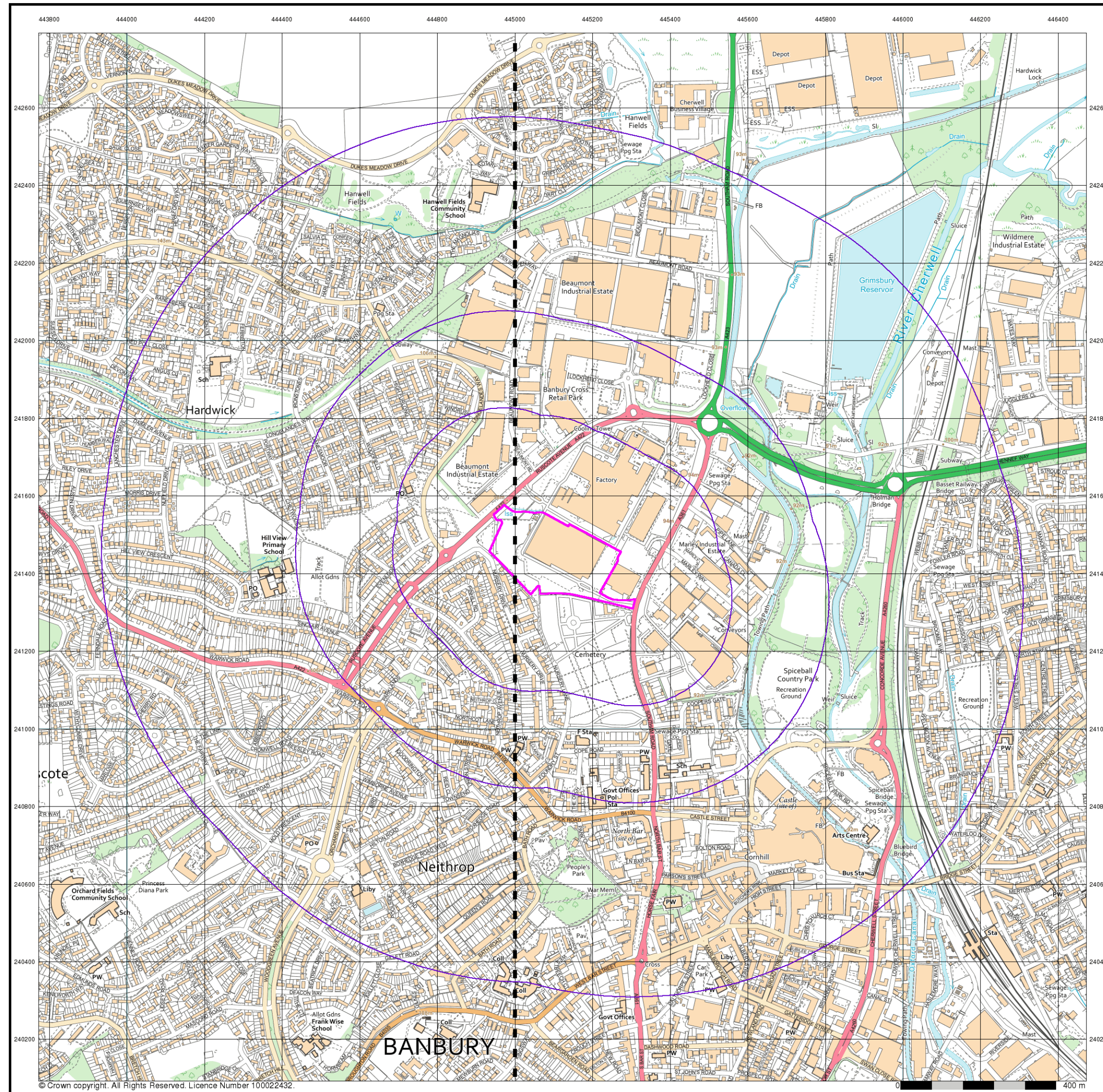
Mondelez UK International, Jacobs Douwe Edberts, Ruscote Avenue, BANBURY, OX16 2QU



Tel: 0844 844 9952
 Fax: 0844 844 9951
 Web: www.envirocheck.co.uk



© Crown copyright. All Rights Reserved. Licence Number 100022432.



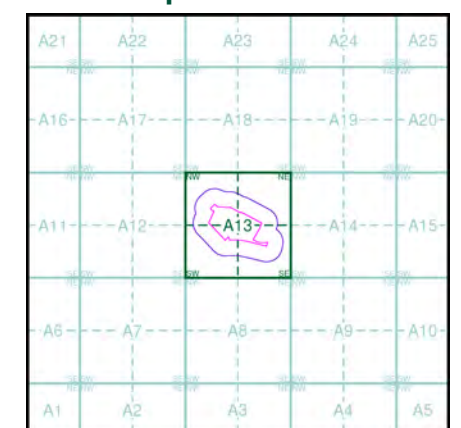
VectorMap Local
Published 2021
Source map scale - 1:10,000

VectorMap Local (Raster) is Ordnance Survey's highest detailed 'backdrop' mapping product. These maps are produced from OS's VectorMap Local, a simple vector dataset at a nominal scale of 1:10,000, covering the whole of Great Britain, that has been designed for creating graphical mapping. OS VectorMap Local is derived from large-scale information surveyed at 1:1250 scale (covering major towns and cities), 1:2500 scale (smaller towns, villages and developed rural areas), and 1:10 000 scale (mountain, moorland and river estuary areas).

Map Name(s) and Date(s)

SP44SW 2021 Variable	SP44SE 2021 Variable
----------------------------	----------------------------

Historical Map - Slice A



Order Details

Order Number: 282250486_1_1
 Customer Ref: 21-1553.03
 National Grid Reference: 445120, 241430
 Slice: A
 Site Area (Ha): 5.3
 Search Buffer (m): 1000

Site Details

Mondelez UK International, Jacobs Douwe Edberts, Ruscombe Avenue, BANBURY, OX16 2QU



Tel: 0844 844 9952
 Fax: 0844 844 9951
 Web: www.envirocheck.co.uk

Historical Mapping Legends

Ordnance Survey County Series and Ordnance Survey Plan 1:2,500

Quarry **Gravel Pit** **Sand Pit**
Clay Pit **Shingle** **Refuse Heap**
Sloping Masonry **Flat Rock**
Marsh **Reeds** **Osiers**
Rough Pasture **Furze** **Wood**
Mixed Wood **Brushwood** **Orchard**
Fir **Ford** **Stepping Stones**
Ferry **Waterfall** **Lock**
Trig. Station **Altitude at Trig. Station**
B.M. 325.9 **Bench Mark** **Surface Level**
Arrow denotes flow of water **Antiquities (site of)**
Cutting **Embankment**
Railway crossing Road **Level Crossing** **Road crossing Railway**
Railway crossing River or Canal **Road over single stream** **Road over River or Canal**
County Boundary (Geographical)
County & Civil Parish Boundary
Administrative County & Civil Parish Boundary
County Borough Boundary (England)
County Burgh Boundary (Scotland)
Co. Boro. Bdy.
Co. Burgh Bdy.
BP BS Boundary Post or Stone **P.C.B** Police Call Box
B.R. Bridle Road **P** Pump
E.P Electricity Pylon **S.P** Signal Post
F.B. Foot Bridge **Sl** Sluice
F.P. Foot Path **Sp.** Spring
G.P Guide Post or Board **T.C.B** Telephone Call Box
M.S Mile Stone **Tr.** Trough
M.P M.R Mooring Post or Ring **W** Well

Ordnance Survey Plan, Additional SIMs and Supply of Unpublished Survey Information 1:2,500 and 1:1,250

Inactive Quarry, Chalk Pit or Clay Pit **Active Quarry, Chalk Pit or Clay Pit**
Rock **Boulders**
Cliff **Slopes** **Top**
Roofed Building **Glazed Roof Building**
Sloping Masonry **Archway**
Non-Coniferous Tree (surveyed) **Coniferous Tree (surveyed)**
Non-Coniferous Trees (not surveyed) **Coniferous Trees (not surveyed)**
Orchard Tree **Scrub** **Bracken**
Coppice, Osier **Reeds** **Marsh, Saltings**
Rough Grassland **Heath** **Culvert**
Direction of water flow **Bench Mark** **Antiquity (site of)**
Cave Entrance **Triangulation Station** **Electricity Pylon**
Electricity Transmission Line
County Boundary (Geographical)
County & Civil Parish Boundary
Civil Parish Boundary
Admin. County or County Bor. Boundary
London Borough Boundary
Symbol marking point where boundary mereing changes
BH Beer House **P** Pillar, Pole or Post
BP, BS Boundary Post or Stone **PO** Post Office
Cn, C Capstan, Crane **PC** Public Convenience
Chy Chimney **PH** Public House
D Fn Drinking Fountain **Pp** Pump
EI P Electricity Pillar or Post **SB, S Br** Signal Box or Bridge
FAP Fire Alarm Pillar **SP, SL** Signal Post or Light
FB Foot Bridge **Spr** Spring
GP Guide Post **Tk** Tank or Track
H Hydrant or Hydraulic **TCB** Telephone Call Box
LC Level Crossing **TCP** Telephone Call Post
MH Manhole **Tr** Trough
MP Mile Post or Mooring Post **Wr Pt, Wr T** Water Point, Water Tap
MS Mile Stone **W** Well
NTL Normal Tidal Limit **Wd Pp** Wind Pump

Large-Scale National Grid Data 1:2,500 and 1:1,250

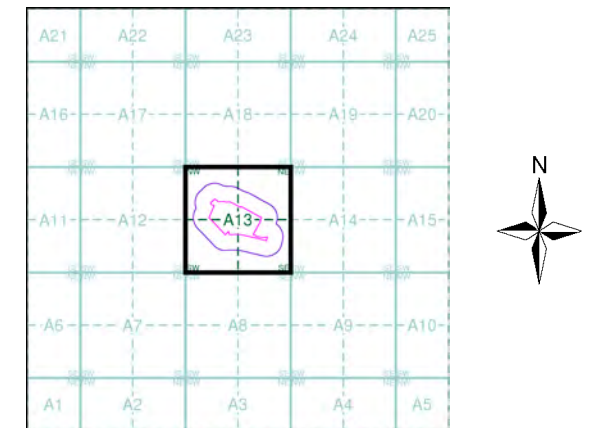
Cliff **Slopes** **Top**
Rock **Rock (scattered)**
Boulders **Boulders (scattered)**
Positioned Boulder **Scree**
Non-Coniferous Tree (surveyed) **Coniferous Tree (surveyed)**
Non-Coniferous Trees (not surveyed) **Coniferous Trees (not surveyed)**
Orchard Tree **Scrub** **Bracken**
Coppice, Osier **Reeds** **Marsh, Saltings**
Rough Grassland **Heath** **Culvert**
Direction of water flow **Triangulation Station** **Antiquity (site of)**
Electricity Transmission Line **Electricity Pylon**
B.M. 231.60m Bench Mark **Buildings with Building Seed**
Roofed Building **Glazed Roof Building**
Civil parish/community boundary
District boundary
County boundary
Boundary post/stone
Boundary mereing symbol (note: these always appear in opposed pairs or groups of three)
Bks Barracks **P** Pillar, Pole or Post
Bty Battery **PO** Post Office
Cemy Cemetery **PC** Public Convenience
Chy Chimney **Pp** Pump
Cis Cistern **Ppg Sta** Pumping Station
Dismtd Rly Dismantled Railway **PW** Place of Worship
EI Gen Sta Electricity Generating Station **Sewage Ppg Sta** Sewage Pumping Station
EI P Electricity Pole, Pillar **SB, S Br** Signal Box or Bridge
EI Sub Sta Electricity Sub Station **SP, SL** Signal Post or Light
FB Filter Bed **Spr** Spring
Fn / D Fn Fountain / Drinking Ftn. **Tk** Tank or Track
Gas Gov Gas Valve Compound **Tr** Trough
GVC Gas Governor **Wd Pp** Wind Pump
GP Guide Post **Wr Pt, Wr T** Water Point, Water Tap
MH Manhole **Wks** Works (building or area)
MP, MS Mile Post or Mile Stone **W** Well



Historical Mapping & Photography included:

Mapping Type	Scale	Date	Pg
Oxfordshire	1:2,500	1882 - 1885	2
Northamptonshire	1:2,500	1885	3
Northamptonshire	1:2,500	1900	4
Oxfordshire	1:2,500	1900	5
Northamptonshire	1:2,500	1922	6
Oxfordshire	1:2,500	1922	7
Ordnance Survey Plan	1:1,250	1965 - 1973	8
Ordnance Survey Plan	1:1,250	1970 - 1979	9
Additional SIMs	1:1,250	1978 - 1988	10
Additional SIMs	1:1,250	1990	11
Ordnance Survey Plan	1:1,250	1991	12
Large-Scale National Grid Data	1:1,250	1993	13
Large-Scale National Grid Data	1:1,250	1994	14
Large-Scale National Grid Data	1:1,250	1995	15
Historical Aerial Photography	1:2,500	1999	16

Historical Map - Segment A13



Order Details

Order Number: 282250486_1_1
 Customer Ref: 21-1553.03
 National Grid Reference: 445120, 241430
 Slice: A
 Site Area (Ha): 5.3
 Search Buffer (m): 100

Site Details

Mondelez UK International, Jacobs Douwe Edberts, Ruscote Avenue, BANBURY, OX16 2QU



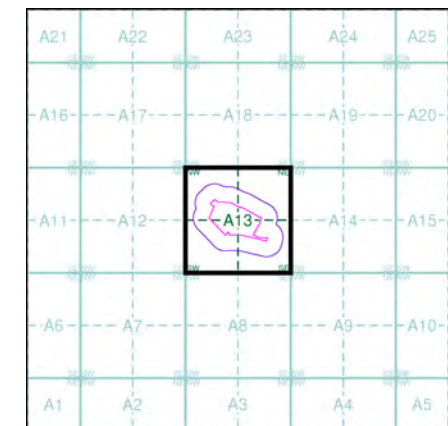
Tel: 0844 844 9952
 Fax: 0844 844 9951
 Web: www.envirocheck.co.uk

The historical maps shown were reproduced from maps predominantly held at the scale adopted for England, Wales and Scotland in the 1840's. In 1854 the 1:2,500 scale was adopted for mapping urban areas and by 1896 it covered the whole of what were considered to be the cultivated parts of Great Britain. The published date given below is often some years later than the surveyed date. Before 1938, all OS maps were based on the Cassini Projection, with independent surveys of a single county or group of counties, giving rise to significant inaccuracies in outlying areas.

Map Name(s) and Date(s)

005_08 1882 1:2,500	006_05 1882 1:2,500
005_12 1882 1:2,500	006_09 1885 1:2,500

Historical Map - Segment A13

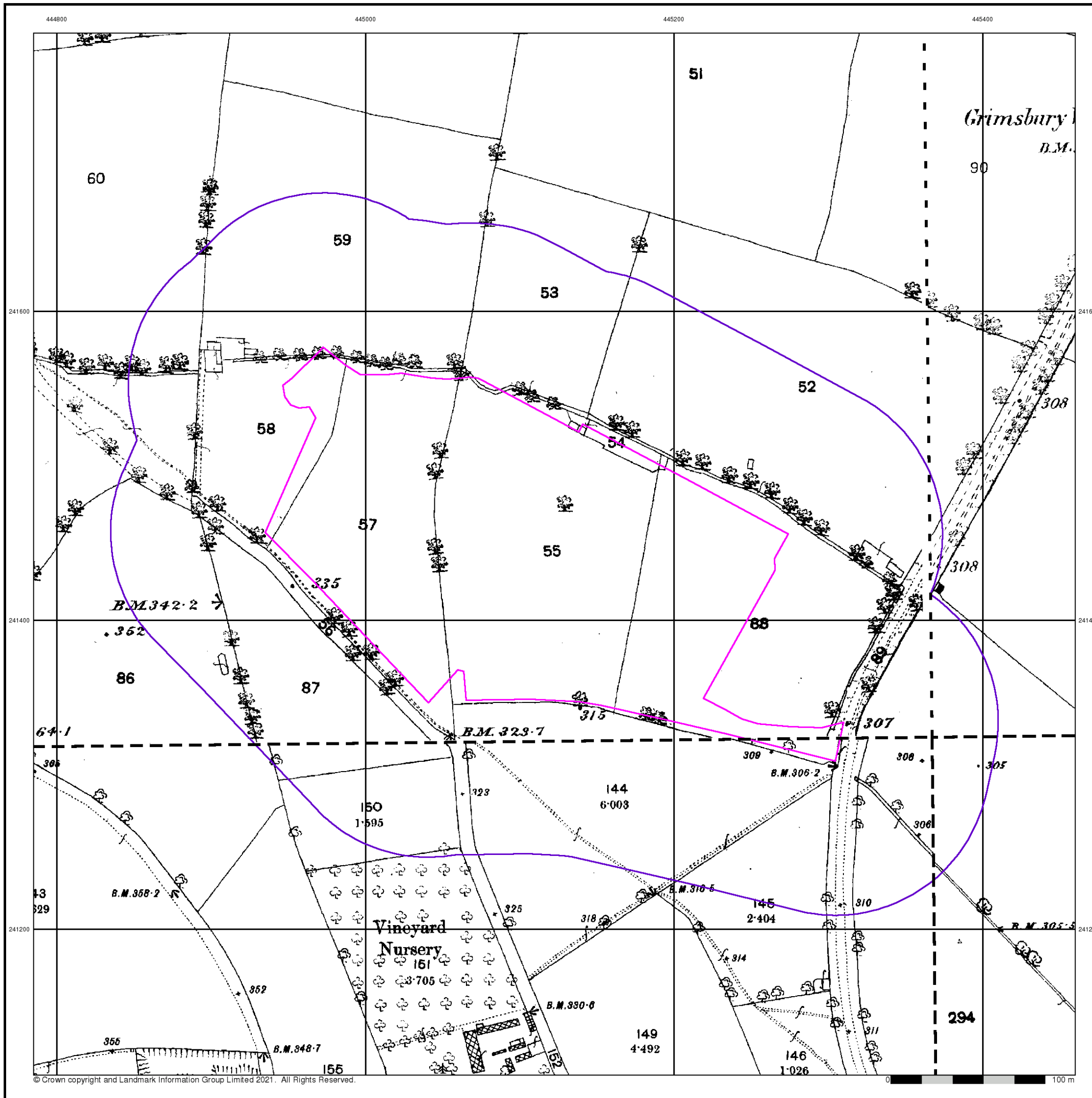


Order Details

Order Number: 282250486_1_1
 Customer Ref: 21-1553.03
 National Grid Reference: 445120, 241430
 Slice: A
 Site Area (Ha): 5.3
 Search Buffer (m): 100

Site Details

Mondelez UK International, Jacobs Douwe Edberts, Ruscombe Avenue, BANBURY, OX16 2QU



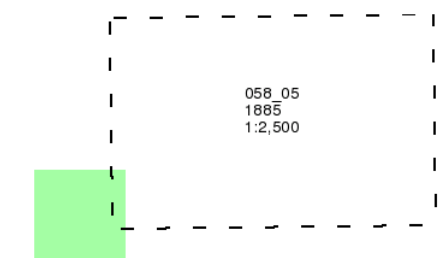
Northamptonshire

Published 1885

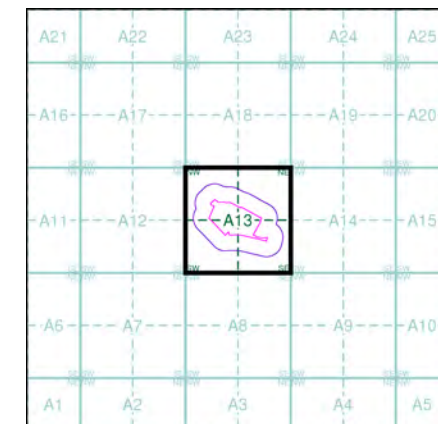
Source map scale - 1:2,500

The historical maps shown were reproduced from maps predominantly held at the scale adopted for England, Wales and Scotland in the 1840's. In 1854 the 1:2,500 scale was adopted for mapping urban areas and by 1896 it covered the whole of what were considered to be the cultivated parts of Great Britain. The published date given below is often some years later than the surveyed date. Before 1938, all OS maps were based on the Cassini Projection, with independent surveys of a single county or group of counties, giving rise to significant inaccuracies in outlying areas.

Map Name(s) and Date(s)



Historical Map - Segment A13

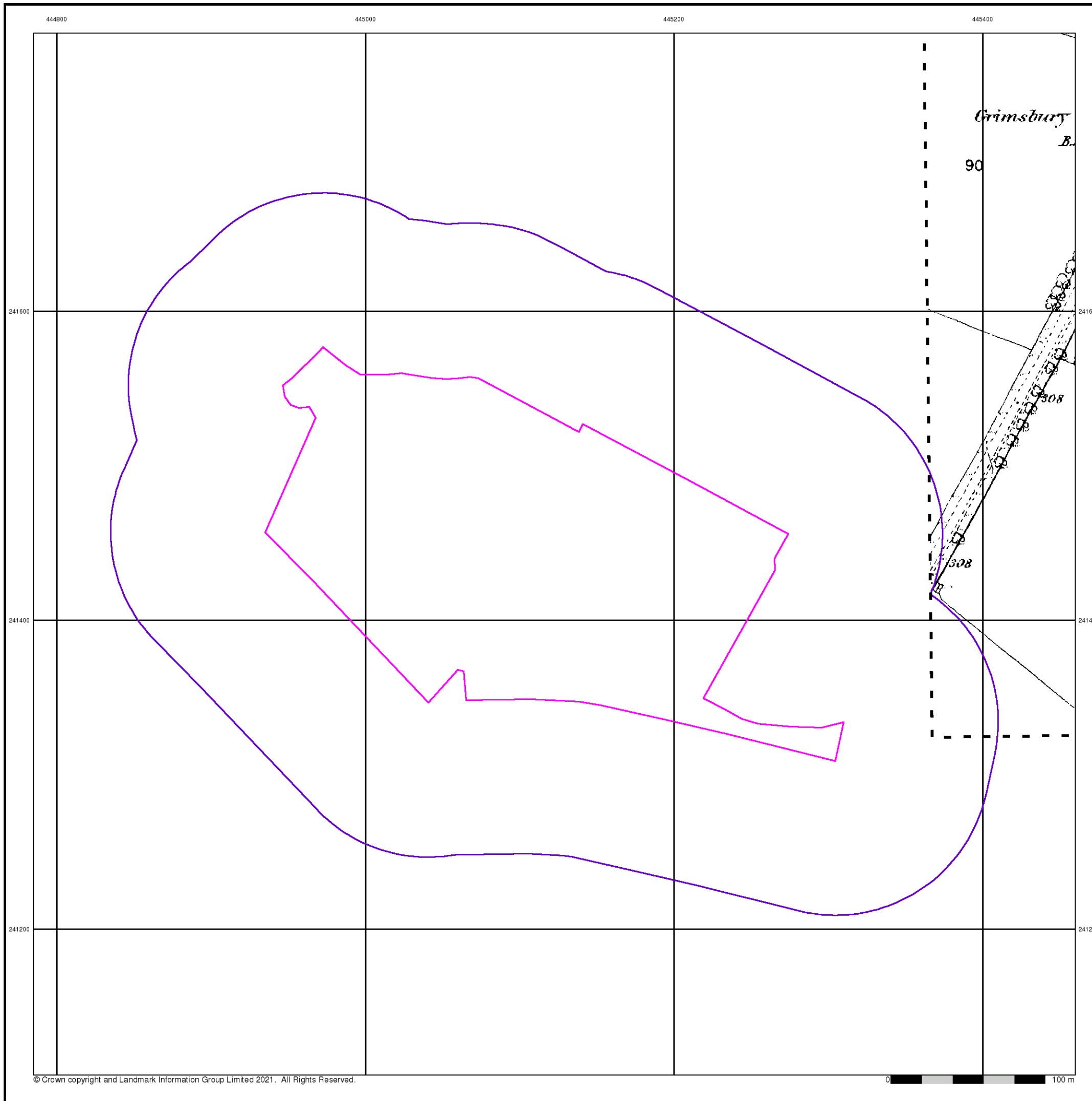


Order Details

Order Number: 282250486_1_1
 Customer Ref: 21-1553.03
 National Grid Reference: 445120, 241430
 Slice: A
 Site Area (Ha): 5.3
 Search Buffer (m): 100

Site Details

Mondelez UK International, Jacobs Douwe Edberts, Ruscote Avenue, BANBURY, OX16 2QU



444800

445000

445200

445400



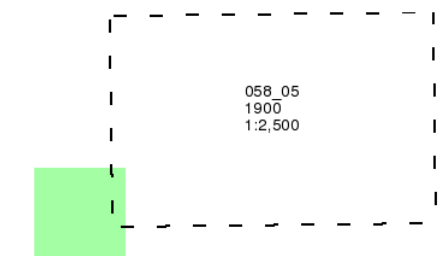
Northamptonshire

Published 1900

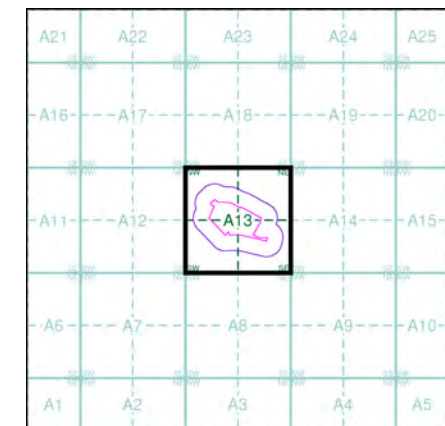
Source map scale - 1:2,500

The historical maps shown were reproduced from maps predominantly held at the scale adopted for England, Wales and Scotland in the 1840's. In 1854 the 1:2,500 scale was adopted for mapping urban areas and by 1896 it covered the whole of what were considered to be the cultivated parts of Great Britain. The published date given below is often some years later than the surveyed date. Before 1938, all OS maps were based on the Cassini Projection, with independent surveys of a single county or group of counties, giving rise to significant inaccuracies in outlying areas.

Map Name(s) and Date(s)



Historical Map - Segment A13



Order Details

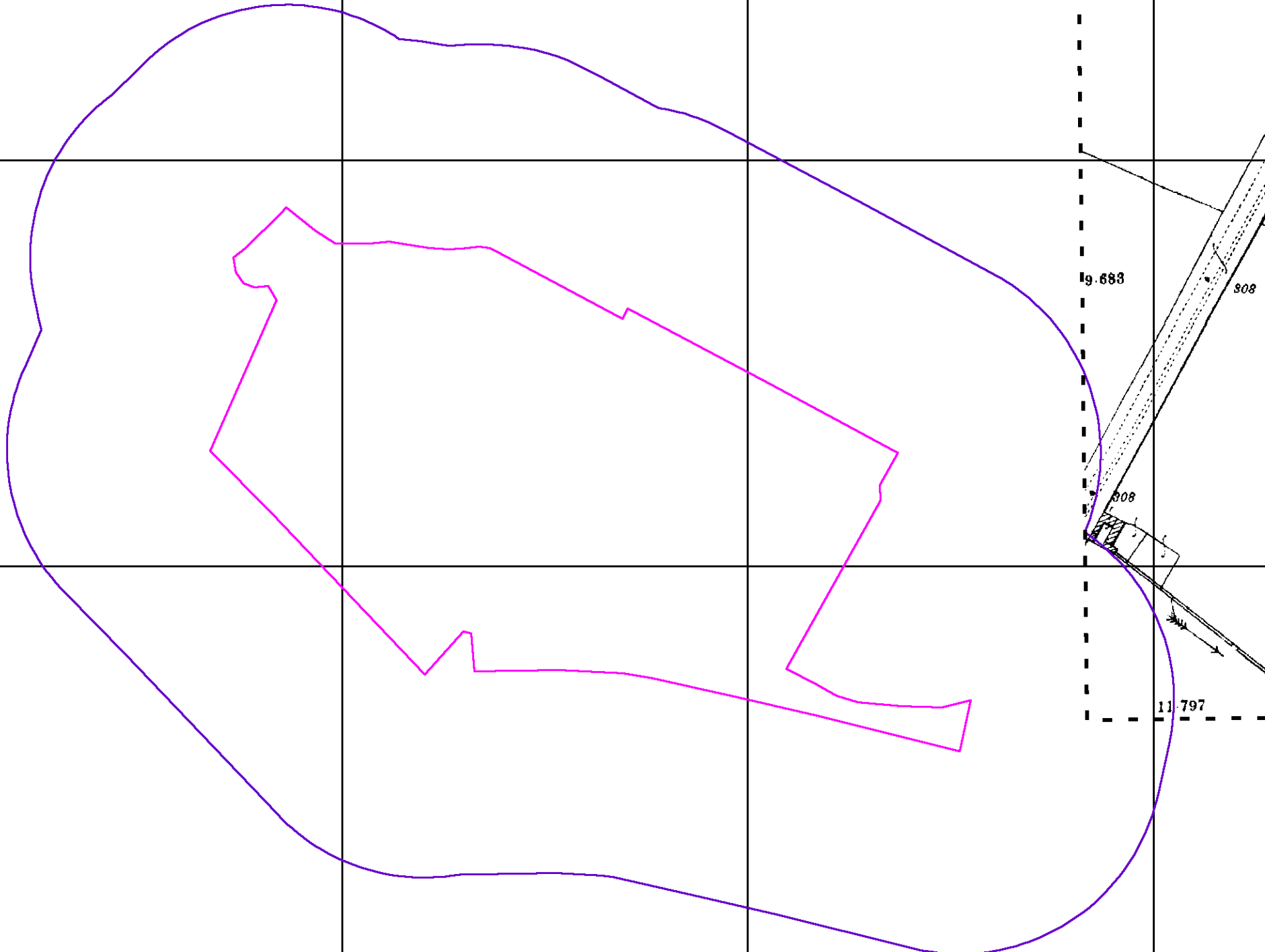
Order Number: 282250486_1_1
Customer Ref: 21-1553.03
National Grid Reference: 445120, 241430
Slice: A
Site Area (Ha): 5.3
Search Buffer (m): 100

Site Details

Mondelez UK International, Jacobs Douwe Edberts, Ruscote Avenue, BANBURY, OX16 2QU



Tel: 0844 844 9952
Fax: 0844 844 9951
Web: www.envirocheck.co.uk

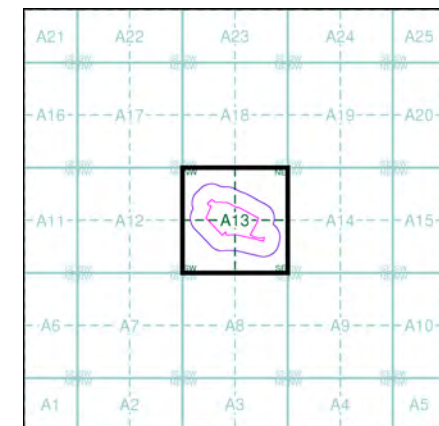


The historical maps shown were reproduced from maps predominantly held at the scale adopted for England, Wales and Scotland in the 1840's. In 1854 the 1:2,500 scale was adopted for mapping urban areas and by 1896 it covered the whole of what were considered to be the cultivated parts of Great Britain. The published date given below is often some years later than the surveyed date. Before 1938, all OS maps were based on the Cassini Projection, with independent surveys of a single county or group of counties, giving rise to significant inaccuracies in outlying areas.

Map Name(s) and Date(s)

005_08 1900 1:2,500	
005_12 1900 1:2,500	006_09 1900 1:2,500

Historical Map - Segment A13

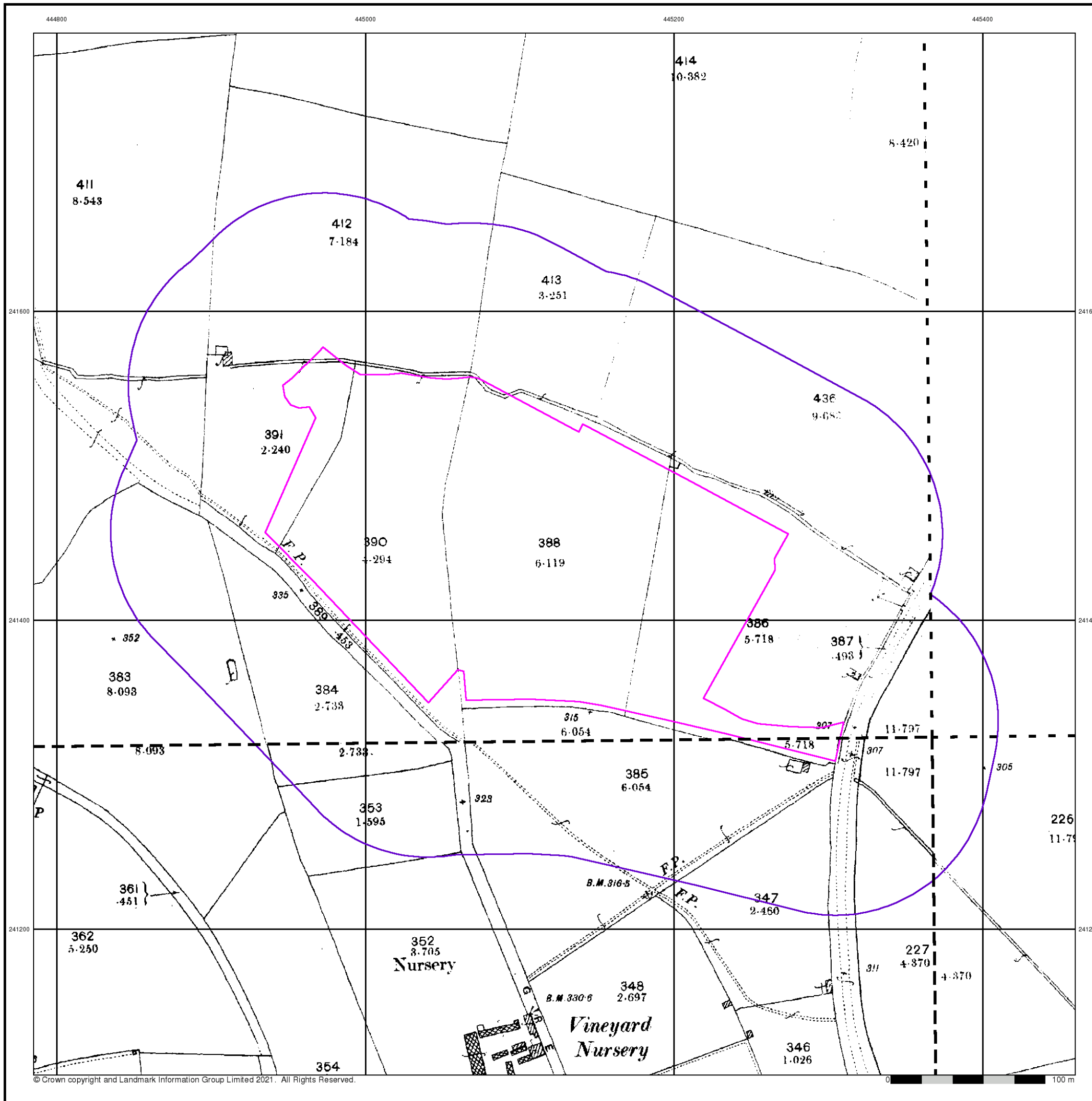


Order Details

Order Number: 282250486_1_1
 Customer Ref: 21-1553.03
 National Grid Reference: 445120, 241430
 Slice: A
 Site Area (Ha): 5.3
 Search Buffer (m): 100

Site Details

Mondelez UK International, Jacobs Douwe Edberts, Ruscombe Avenue, BANBURY, OX16 2QU



444800

445000

445200

445400



Northamptonshire

Published 1922

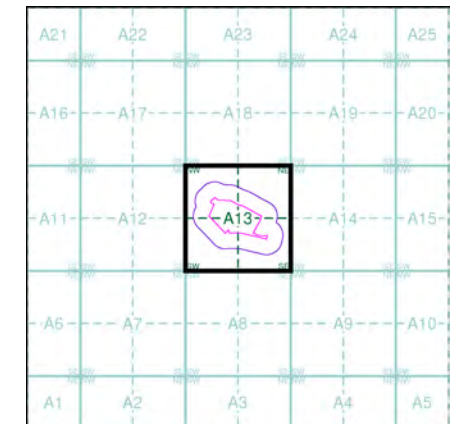
Source map scale - 1:2,500

The historical maps shown were reproduced from maps predominantly held at the scale adopted for England, Wales and Scotland in the 1840's. In 1854 the 1:2,500 scale was adopted for mapping urban areas and by 1896 it covered the whole of what were considered to be the cultivated parts of Great Britain. The published date given below is often some years later than the surveyed date. Before 1938, all OS maps were based on the Cassini Projection, with independent surveys of a single county or group of counties, giving rise to significant inaccuracies in outlying areas.

Map Name(s) and Date(s)

058_05 1922 1:2,500
058_09 1922 1:2,500

Historical Map - Segment A13



Order Details

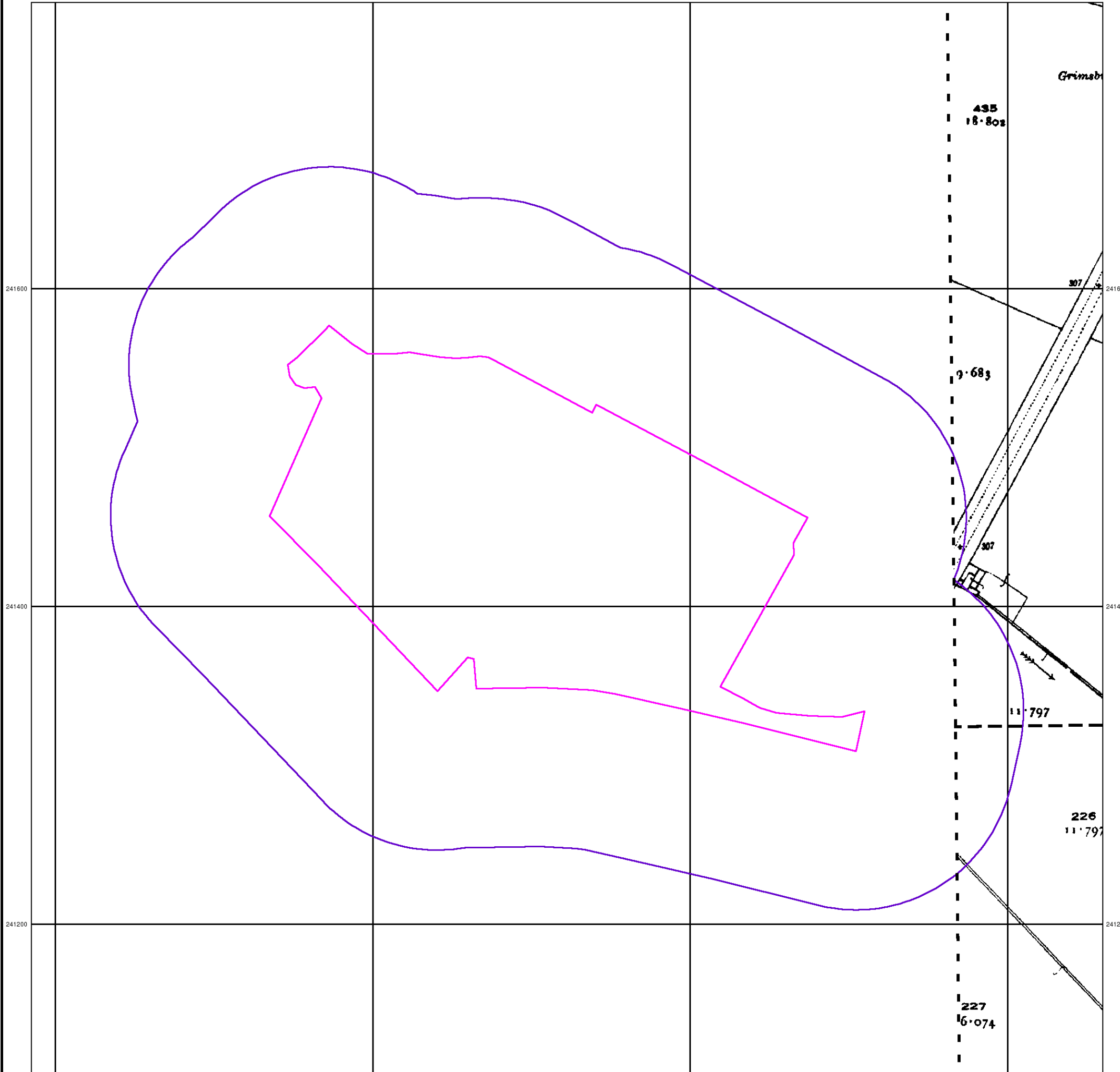
Order Number: 282250486_1_1
 Customer Ref: 21-1553.03
 National Grid Reference: 445120, 241430
 Slice: A
 Site Area (Ha): 5.3
 Search Buffer (m): 100

Site Details

Mondelez UK International, Jacobs Douwe Edberts, Ruscote Avenue, BANBURY, OX16 2QU



Tel: 0844 844 9952
 Fax: 0844 844 9951
 Web: www.envirocheck.co.uk



Oxfordshire

Published 1922

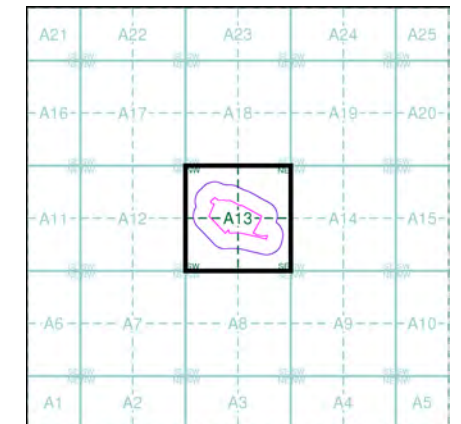
Source map scale - 1:2,500

The historical maps shown were reproduced from maps predominantly held at the scale adopted for England, Wales and Scotland in the 1840's. In 1854 the 1:2,500 scale was adopted for mapping urban areas and by 1896 it covered the whole of what were considered to be the cultivated parts of Great Britain. The published date given below is often some years later than the surveyed date. Before 1938, all OS maps were based on the Cassini Projection, with independent surveys of a single county or group of counties, giving rise to significant inaccuracies in outlying areas.

Map Name(s) and Date(s)

005_08	1922	1:2,500
005_12	1922	1:2,500

Historical Map - Segment A13

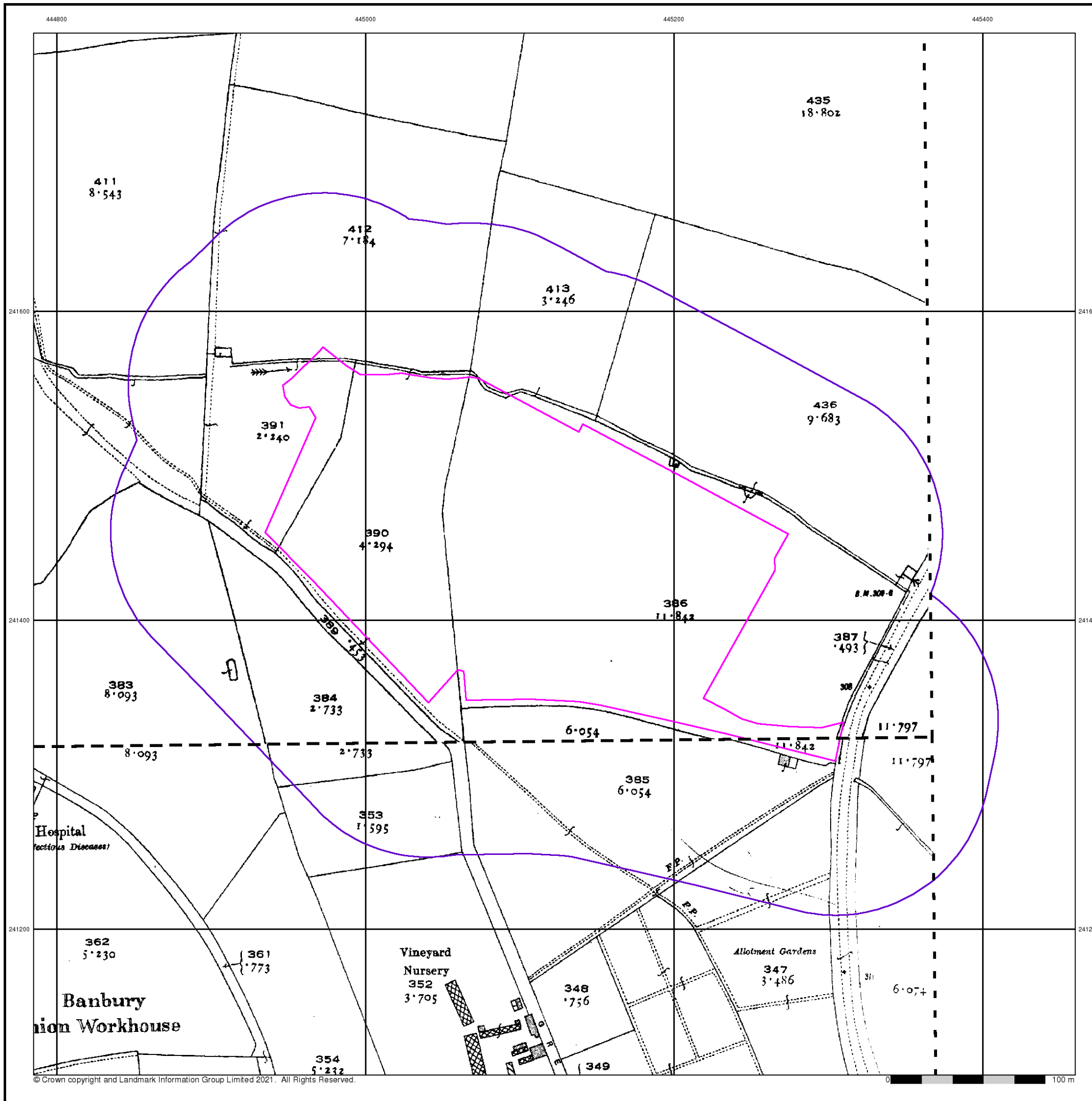


Order Details

Order Number: 282250486_1_1
 Customer Ref: 21-1553.03
 National Grid Reference: 445120, 241430
 Slice: A
 Site Area (Ha): 5.3
 Search Buffer (m): 100

Site Details

Mondelez UK International, Jacobs Douwe Edberts, Ruscote Avenue, BANBURY, OX16 2QU





Ordnance Survey Plan

Published 1965 - 1973

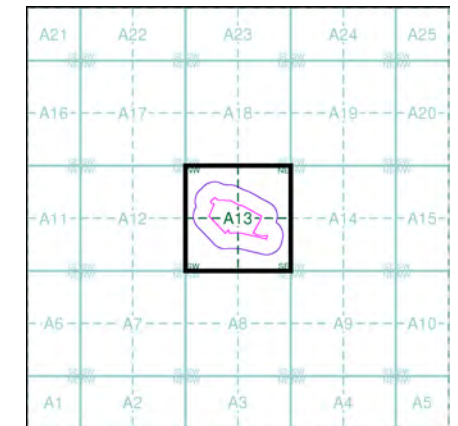
Source map scale - 1:1,250

The historical maps shown were reproduced from maps predominantly held at the scale adopted for England, Wales and Scotland in the 1840's. In 1854 the 1:2,500 scale was adopted for mapping urban areas and by 1896 it covered the whole of what were considered to be the cultivated parts of Great Britain. The published date given below is often some years later than the surveyed date. Before 1938, all OS maps were based on the Cassini Projection, with independent surveys of a single county or group of counties, giving rise to significant inaccuracies in outlying areas.

Map Name(s) and Date(s)

SP4441NE 1973 1:1,250	SP4541NW 1965 1:1,250
SP4441SE 1966 1:1,250	SP4541SW 1965 1:1,250

Historical Map - Segment A13



Order Details

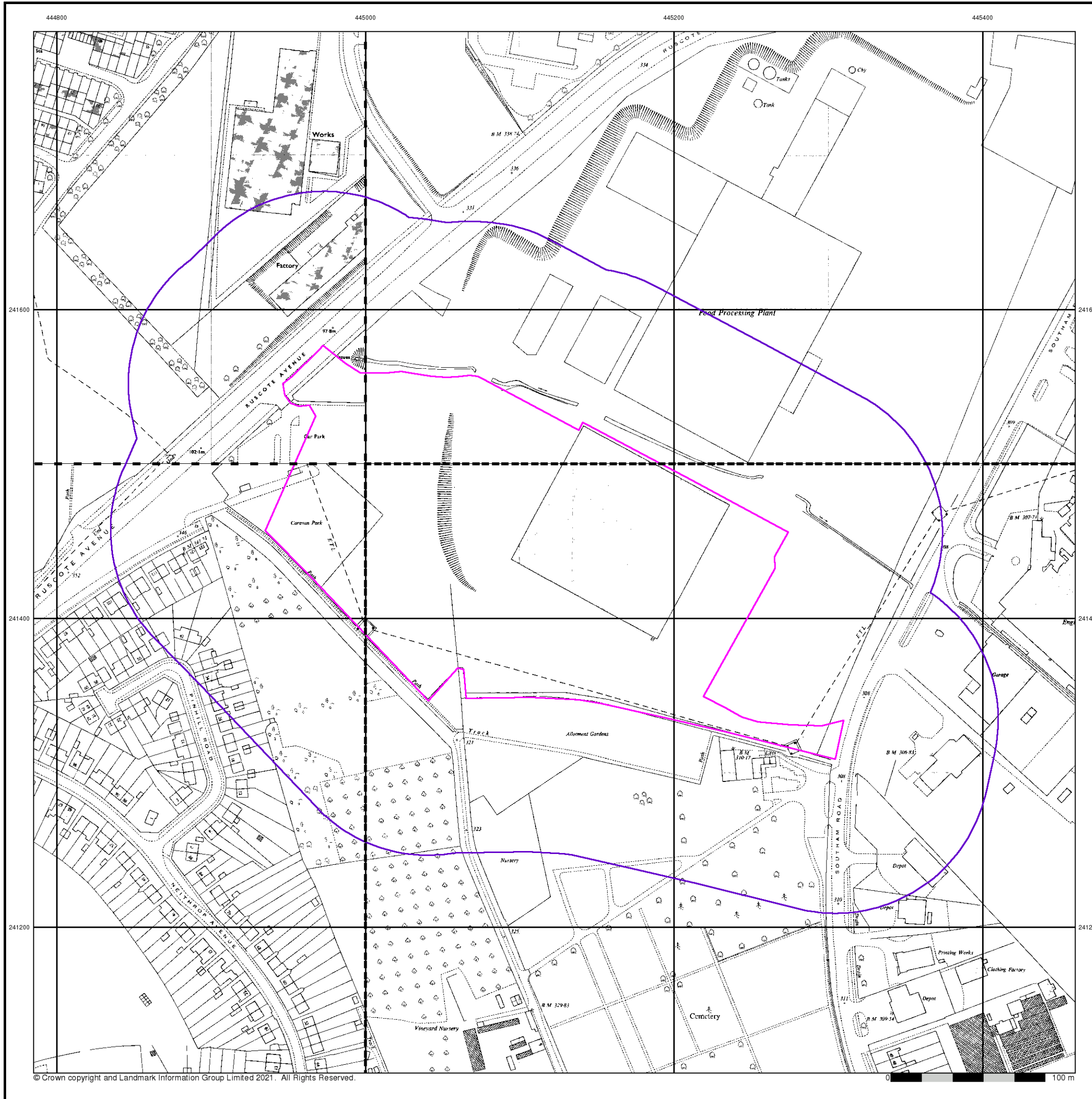
Order Number: 282250486_1_1
 Customer Ref: 21-1553.03
 National Grid Reference: 445120, 241430
 Slice: A
 Site Area (Ha): 5.3
 Search Buffer (m): 100

Site Details

Mondelez UK International, Jacobs Douwe Edberts, Ruscot Avenue, BANBURY, OX16 2QU



Tel: 0844 844 9952
 Fax: 0844 844 9951
 Web: www.envirocheck.co.uk



Ordnance Survey Plan

Published 1970 - 1979

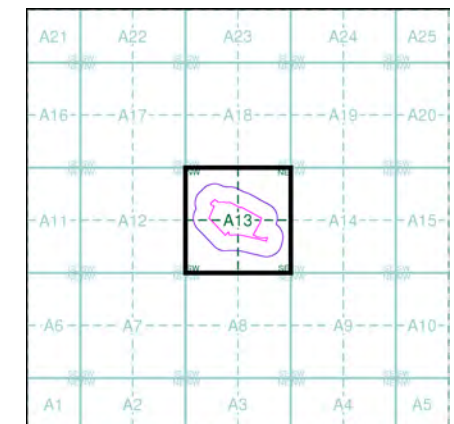
Source map scale - 1:1,250

The historical maps shown were reproduced from maps predominantly held at the scale adopted for England, Wales and Scotland in the 1840's. In 1854 the 1:2,500 scale was adopted for mapping urban areas and by 1896 it covered the whole of what were considered to be the cultivated parts of Great Britain. The published date given below is often some years later than the surveyed date. Before 1938, all OS maps were based on the Cassini Projection, with independent surveys of a single county or group of counties, giving rise to significant inaccuracies in outlying areas.

Map Name(s) and Date(s)

SP4441NE 1979 1:1,250	SP4541NW 1971 1:1,250
SP4441SE 1970 1:1,250	SP4541SW 1970 1:1,250

Historical Map - Segment A13

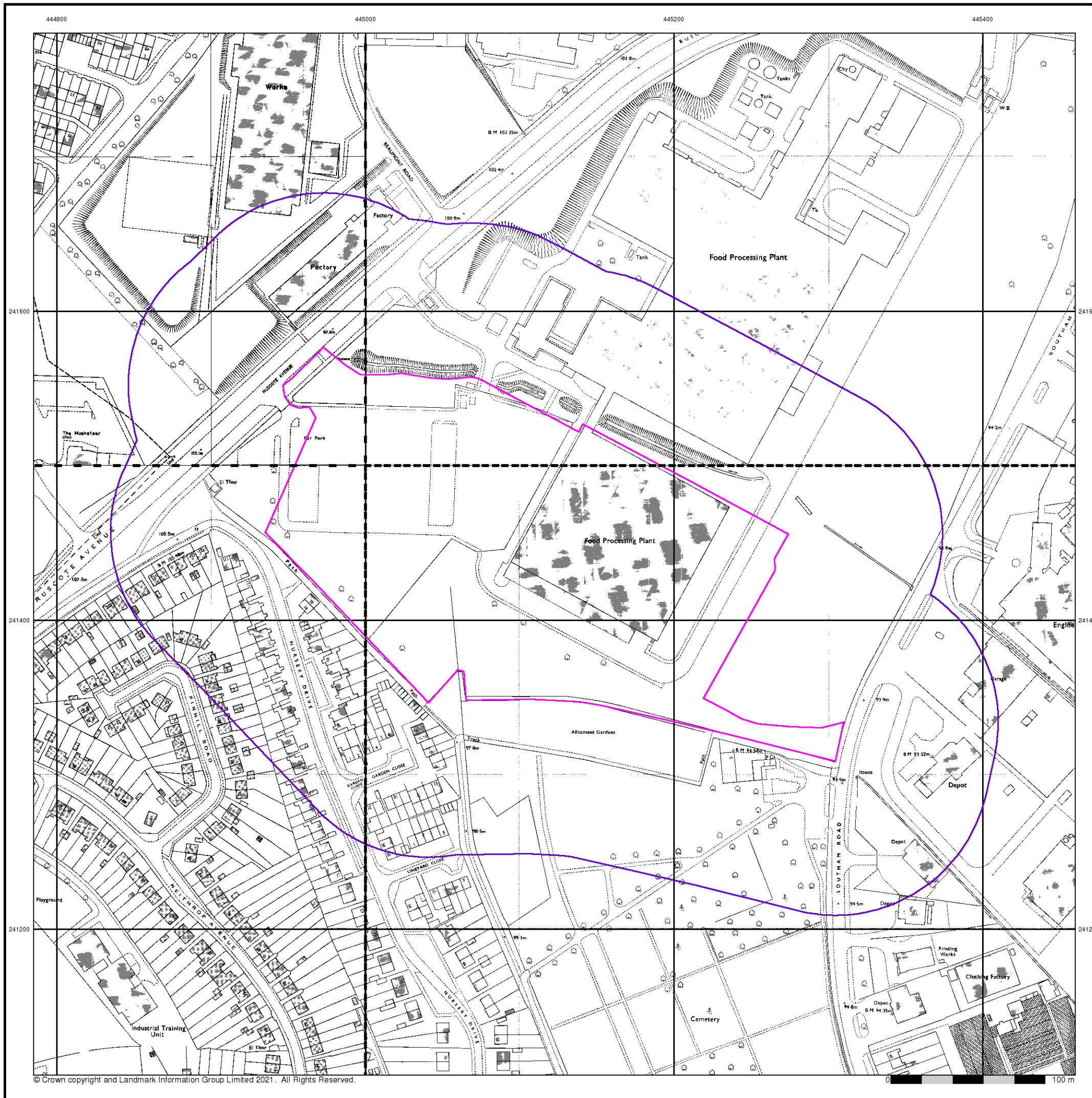


Order Details

Order Number: 282250486_1_1
 Customer Ref: 21-1553.03
 National Grid Reference: 445120, 241430
 Slice: A
 Site Area (Ha): 5.3
 Search Buffer (m): 100

Site Details

Mondelez UK International, Jacobs Douwe Edberts, Ruscot Avenue, BANBURY, OX16 2QU





Additional SIMs

Published 1978 - 1988

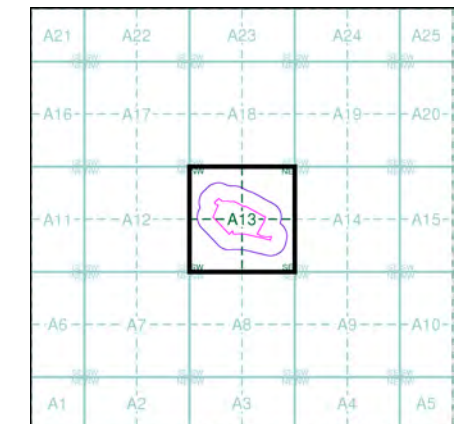
Source map scale - 1:1,250

The SIM cards (Ordnance Survey's 'Survey of Information on Microfilm') are further, minor editions of mapping which were produced and published in between the main editions as an area was updated. They date from 1947 to 1994, and contain detailed information on buildings, roads and land-use. These maps were produced at both 1:2,500 and 1:1,250 scales.

Map Name(s) and Date(s)

SP4441NE 1978 1:1,250	SP4541NW 1985 1:1,250
SP4441SE 1988 1:1,250	SP4541SW 1984 1:1,250

Historical Map - Segment A13



Order Details

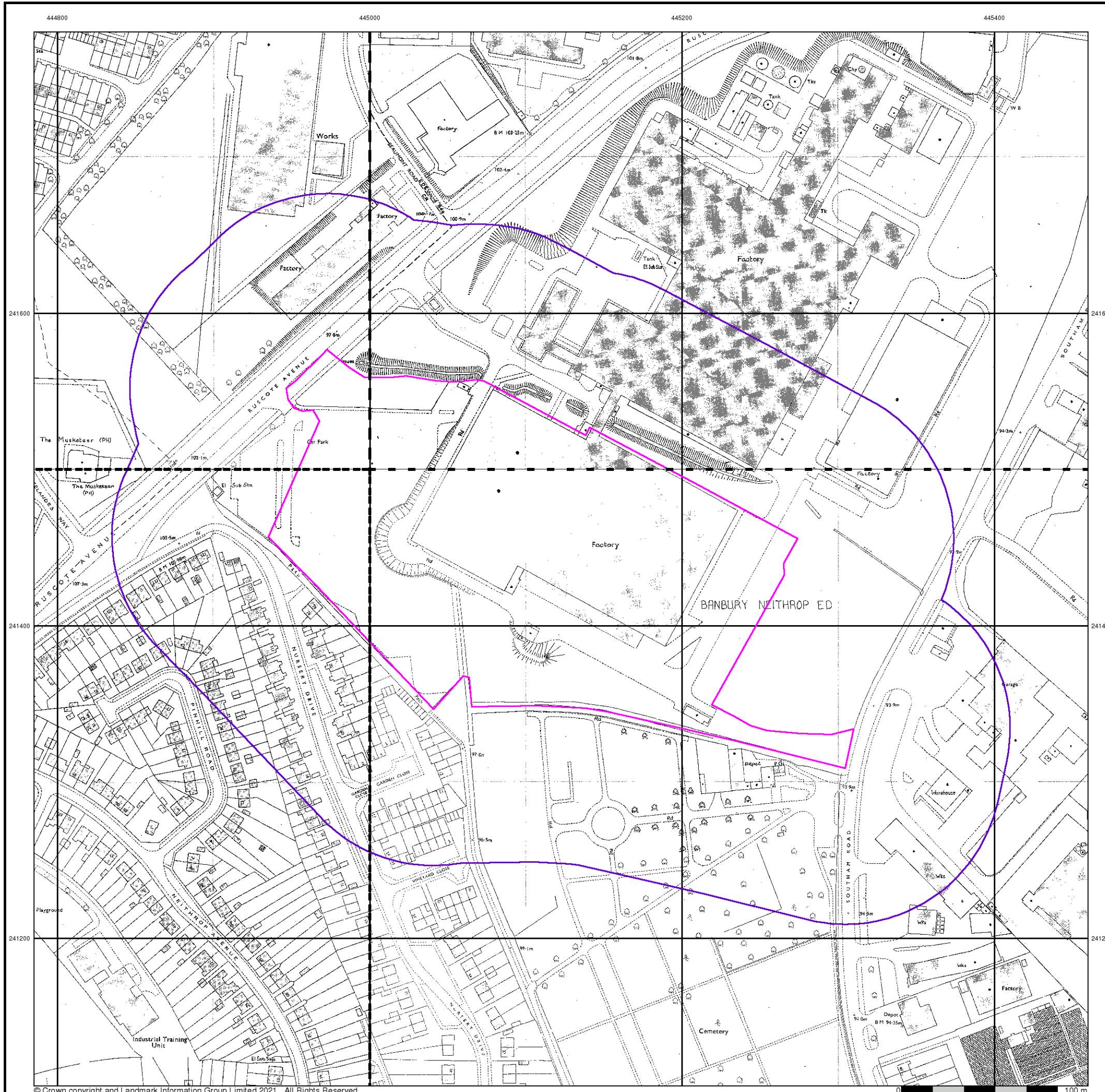
Order Number: 282250486_1_1
 Customer Ref: 21-1553.03
 National Grid Reference: 445120, 241430
 Slice: A
 Site Area (Ha): 5.3
 Search Buffer (m): 100

Site Details

Mondelez UK International, Jacobs Douwe Edberts, Ruscote Avenue, BANBURY, OX16 2QU



Tel: 0844 844 9952
 Fax: 0844 844 9951
 Web: www.envirocheck.co.uk



Additional SIMs

Published 1990

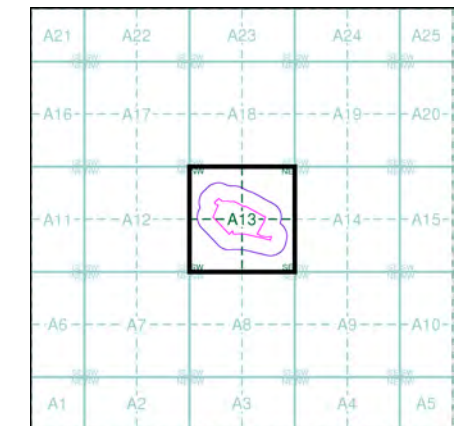
Source map scale - 1:1,250

The SIM cards (Ordnance Survey's 'Survey of Information on Microfilm') are further, minor editions of mapping which were produced and published in between the main editions as an area was updated. They date from 1947 to 1994, and contain detailed information on buildings, roads and land-use. These maps were produced at both 1:2,500 and 1:1,250 scales.

Map Name(s) and Date(s)

SP4441NE 1990 1:1,250	SP4541NW 1990 1:1,250
SP4441SE 1990 1:1,250	SP4541SW 1990 1:1,250

Historical Map - Segment A13

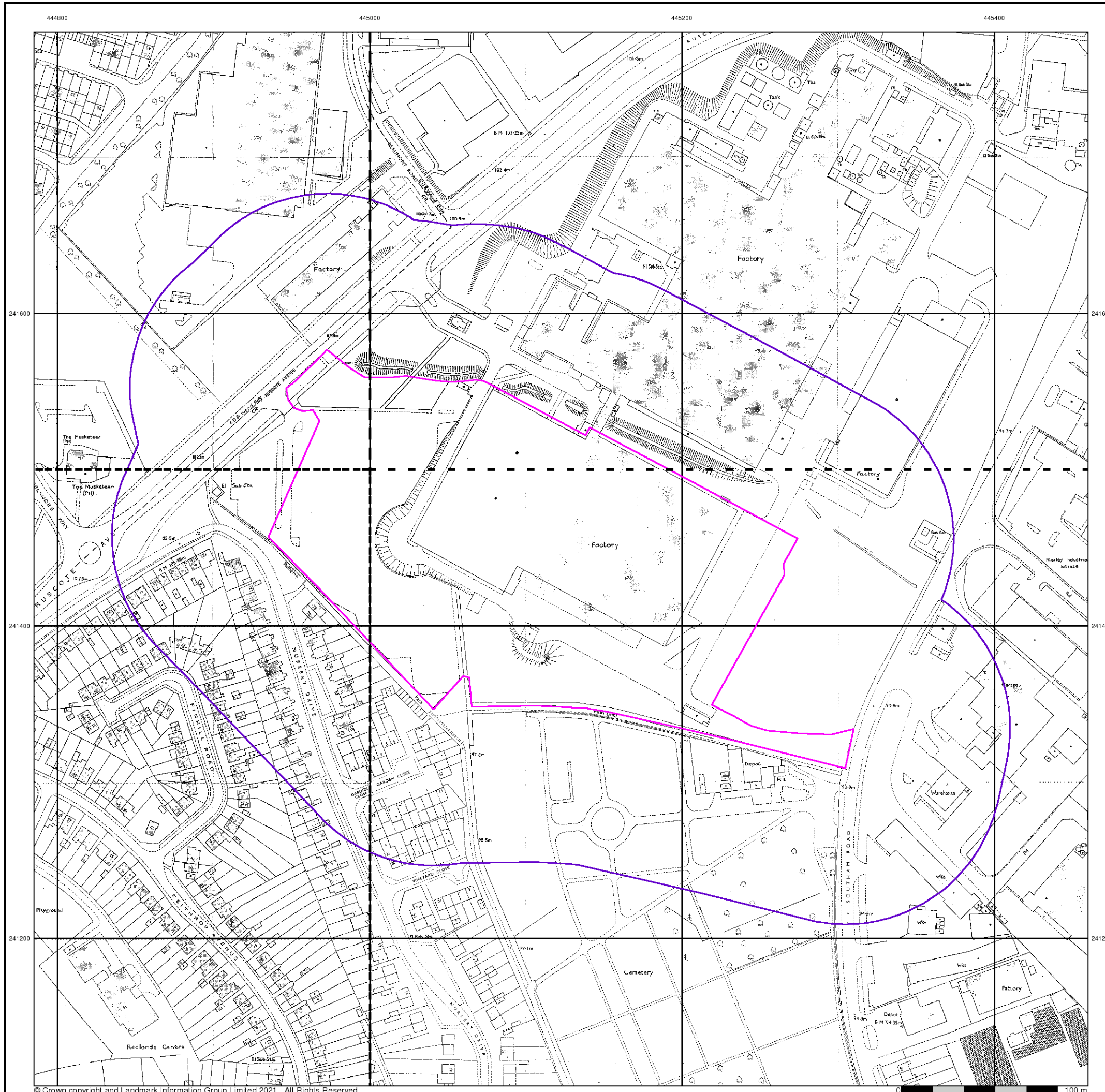


Order Details

Order Number: 282250486_1_1
 Customer Ref: 21-1553.03
 National Grid Reference: 445120, 241430
 Slice: A
 Site Area (Ha): 5.3
 Search Buffer (m): 100

Site Details

Mondelez UK International, Jacobs Douwe Edberts, Ruscombe Avenue, BANBURY, OX16 2QU



444800

445000

445200

445400



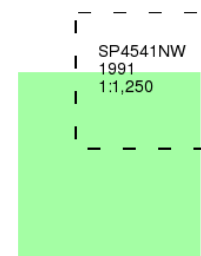
Ordnance Survey Plan

Published 1991

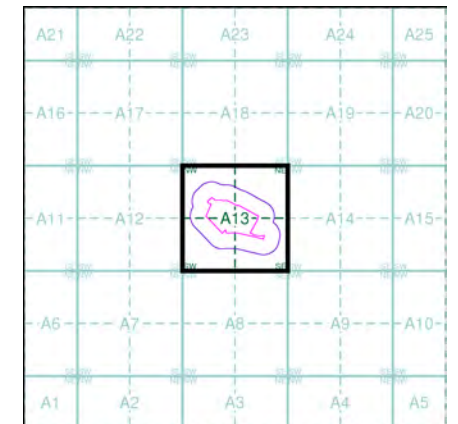
Source map scale - 1:1,250

The historical maps shown were reproduced from maps predominantly held at the scale adopted for England, Wales and Scotland in the 1840's. In 1854 the 1:2,500 scale was adopted for mapping urban areas and by 1896 it covered the whole of what were considered to be the cultivated parts of Great Britain. The published date given below is often some years later than the surveyed date. Before 1938, all OS maps were based on the Cassini Projection, with independent surveys of a single county or group of counties, giving rise to significant inaccuracies in outlying areas.

Map Name(s) and Date(s)



Historical Map - Segment A13



Order Details

Order Number: 282250486_1_1
Customer Ref: 21-1553.03
National Grid Reference: 445120, 241430
Slice: A
Site Area (Ha): 5.3
Search Buffer (m): 100

Site Details

Mondelez UK International, Jacobs Douwe Edberts, Ruscombe Avenue, BANBURY, OX16 2QU



Tel: 0844 844 9952
Fax: 0844 844 9951
Web: www.envirocheck.co.uk

241600

241600

241400

241400

241200

241200



Large-Scale National Grid Data

Published 1993

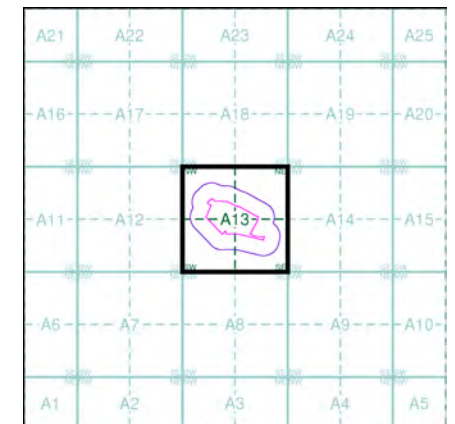
Source map scale - 1:1,250

'Large Scale National Grid Data' superseded SIM cards (Ordnance Survey's 'Survey of Information on Microfilm') in 1992, and continued to be produced until 1999. These maps were the fore-runners of digital mapping and so provide detailed information on houses and roads, but tend to show less topographic features such as vegetation. These maps were produced at both 1:2,500 and 1:1,250 scales.

Map Name(s) and Date(s)

SP4441NE 1993 1:1,250	SP4541NW 1993 1:1,250
SP4441SE 1993 1:1,250	SP4541SW 1993 1:1,250

Historical Map - Segment A13



Order Details

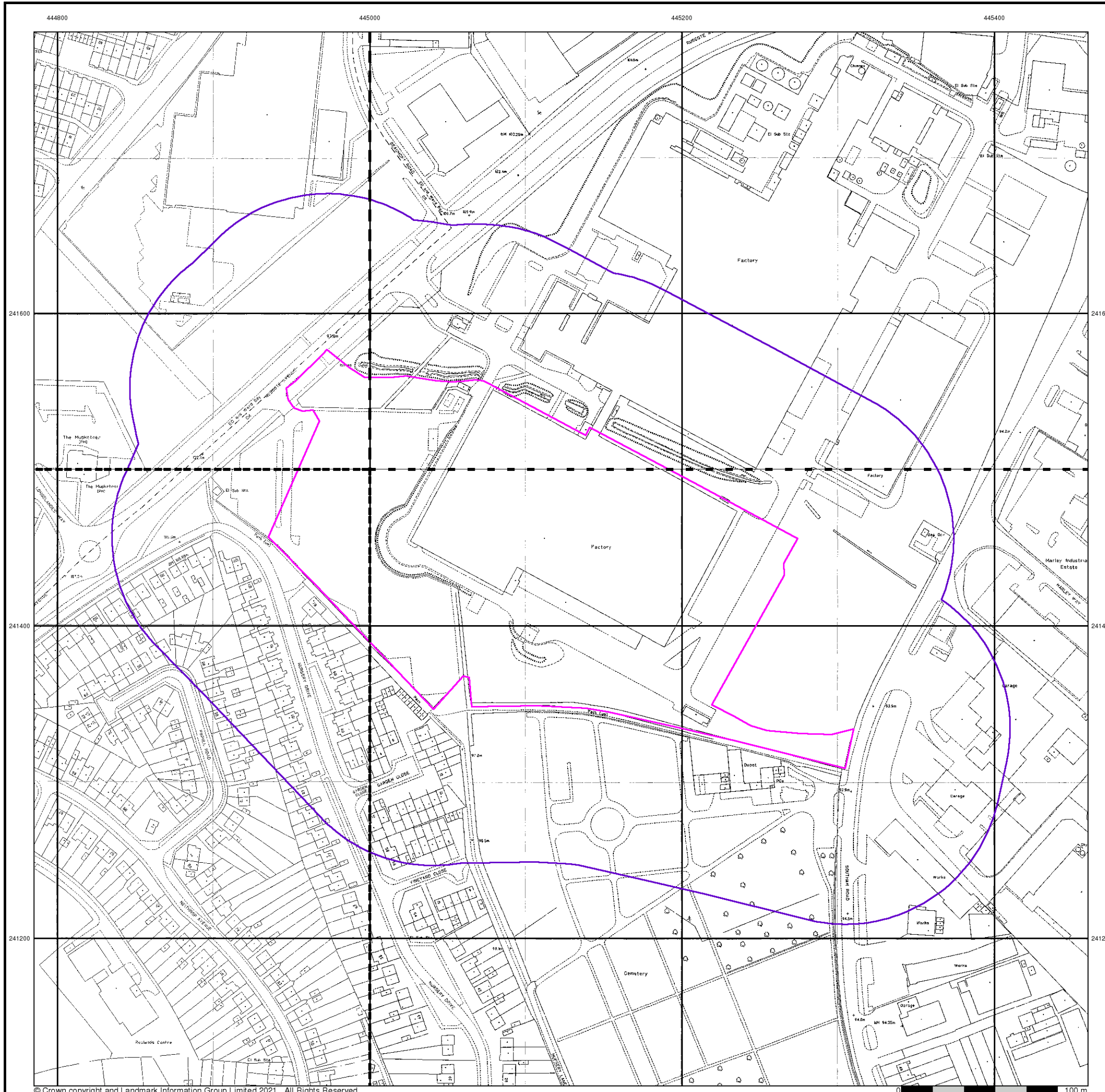
Order Number: 282250486_1_1
Customer Ref: 21-1553.03
National Grid Reference: 445120, 241430
Slice: A
Site Area (Ha): 5.3
Search Buffer (m): 100

Site Details

Mondelez UK International, Jacobs Douwe Edberts, Ruscombe Avenue, BANBURY, OX16 2QU



Tel: 0844 844 9952
Fax: 0844 844 9951
Web: www.envirocheck.co.uk



444800

445000

445200

445400



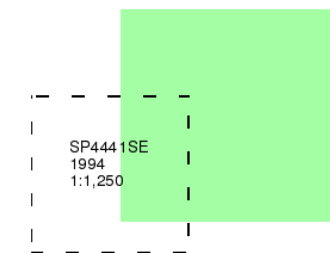
Large-Scale National Grid Data

Published 1994

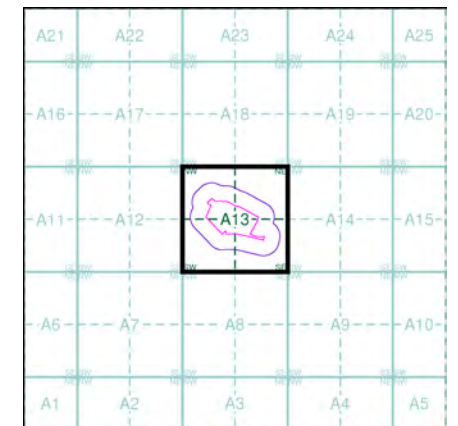
Source map scale - 1:1,250

'Large Scale National Grid Data' superseded SIM cards (Ordnance Survey's 'Survey of Information on Microfilm') in 1992, and continued to be produced until 1999. These maps were the fore-runners of digital mapping and so provide detailed information on houses and roads, but tend to show less topographic features such as vegetation. These maps were produced at both 1:2,500 and 1:1,250 scales.

Map Name(s) and Date(s)



Historical Map - Segment A13



Order Details

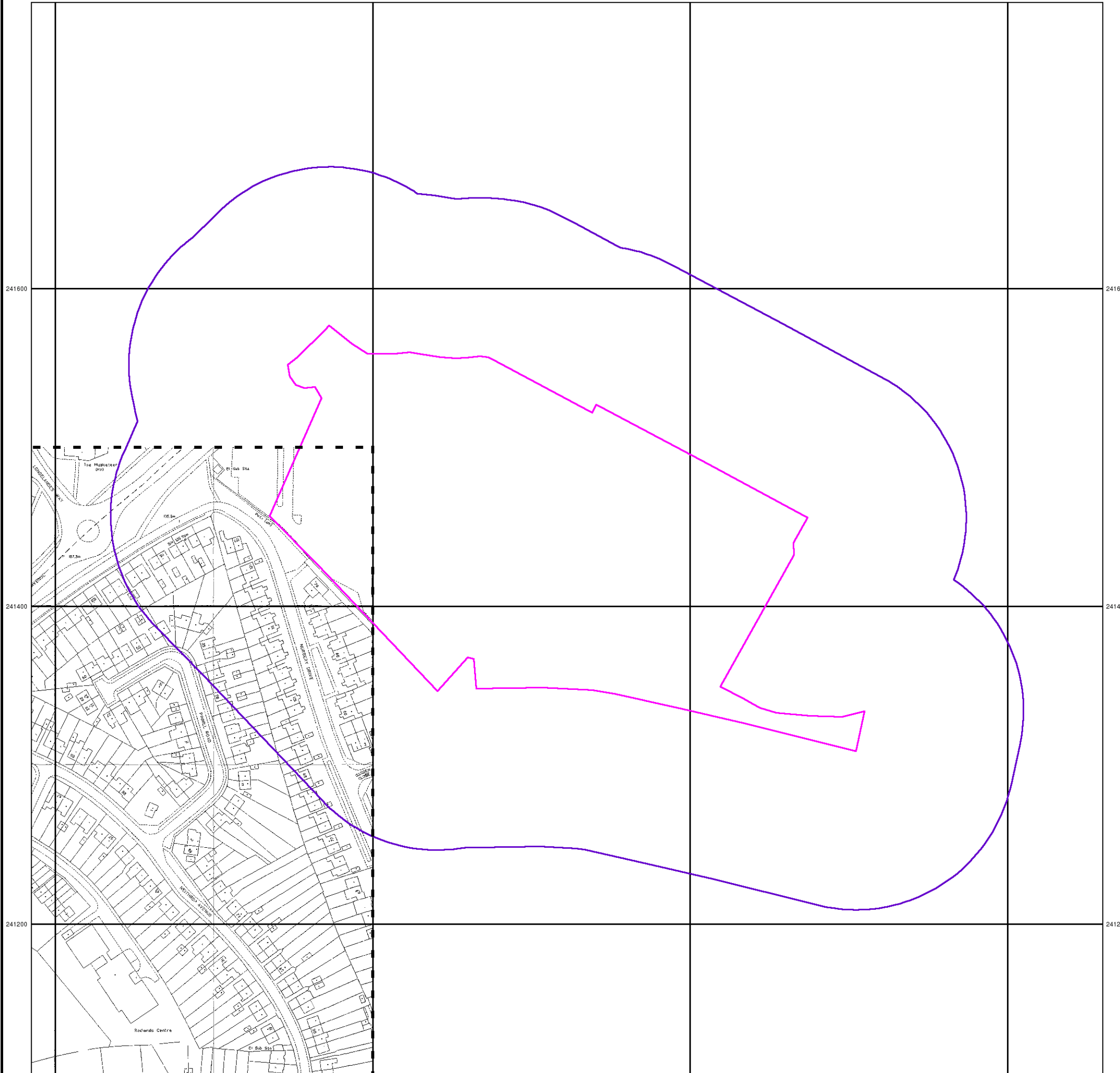
Order Number: 282250486_1_1
Customer Ref: 21-1553.03
National Grid Reference: 445120, 241430
Slice: A
Site Area (Ha): 5.3
Search Buffer (m): 100

Site Details

Mondelez UK International, Jacobs Douwe Edberts, Ruscote Avenue, BANBURY, OX16 2QU



Tel: 0844 844 9952
Fax: 0844 844 9951
Web: www.envirocheck.co.uk



444800

445000

445200

445400



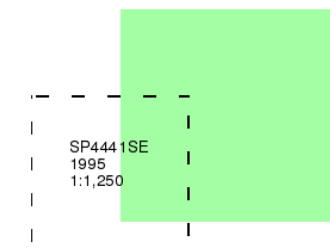
Large-Scale National Grid Data

Published 1995

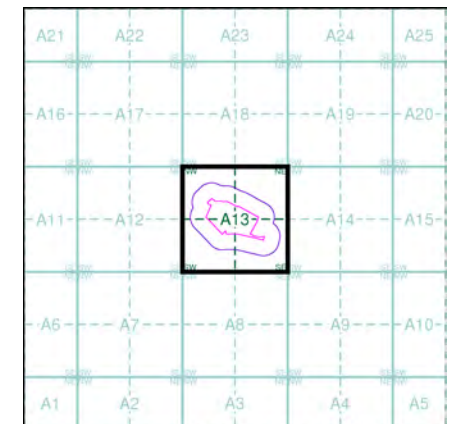
Source map scale - 1:1,250

'Large Scale National Grid Data' superseded SIM cards (Ordnance Survey's 'Survey of Information on Microfilm') in 1992, and continued to be produced until 1999. These maps were the fore-runners of digital mapping and so provide detailed information on houses and roads, but tend to show less topographic features such as vegetation. These maps were produced at both 1:2,500 and 1:1,250 scales.

Map Name(s) and Date(s)



Historical Map - Segment A13



Order Details

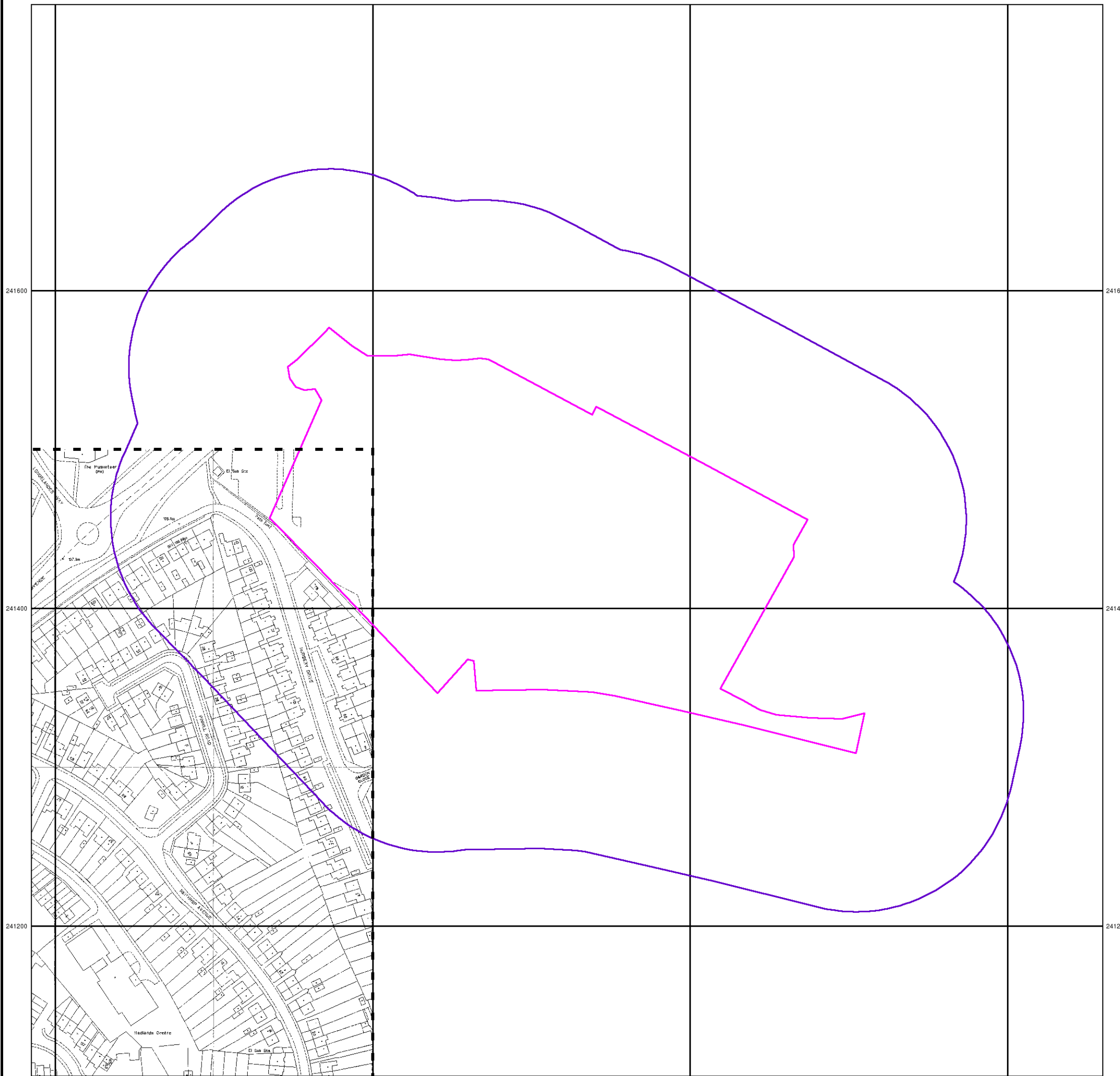
Order Number: 282250486_1_1
 Customer Ref: 21-1553.03
 National Grid Reference: 445120, 241430
 Slice: A
 Site Area (Ha): 5.3
 Search Buffer (m): 100

Site Details

Mondelez UK International, Jacobs Douwe Edberts, Ruscote Avenue, BANBURY, OX16 2QU



Tel: 0844 844 9952
 Fax: 0844 844 9951
 Web: www.envirocheck.co.uk



444800

445000

445200

445400



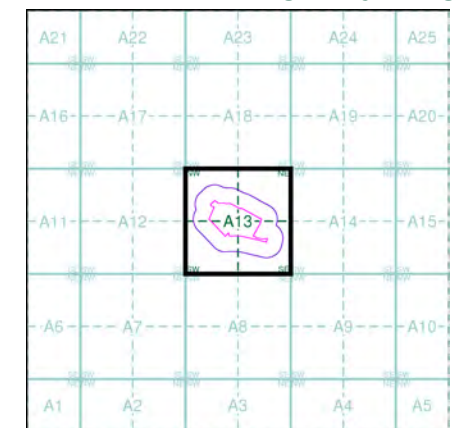
Historical Aerial Photography

Published 1999

This aerial photography was produced by Getmapping, these vertical aerial photographs provide a seamless, full colour survey of the whole of Great Britain



Historical Aerial Photography - Segment A13



Order Details

Order Number: 282250486_1_1
 Customer Ref: 21-1553.03
 National Grid Reference: 445120, 241430
 Slice: A
 Site Area (Ha): 5.3
 Search Buffer (m): 100

Site Details

Mondelez UK International, Jacobs Douwe Edberts, Ruscote Avenue, BANBURY, OX16 2QU



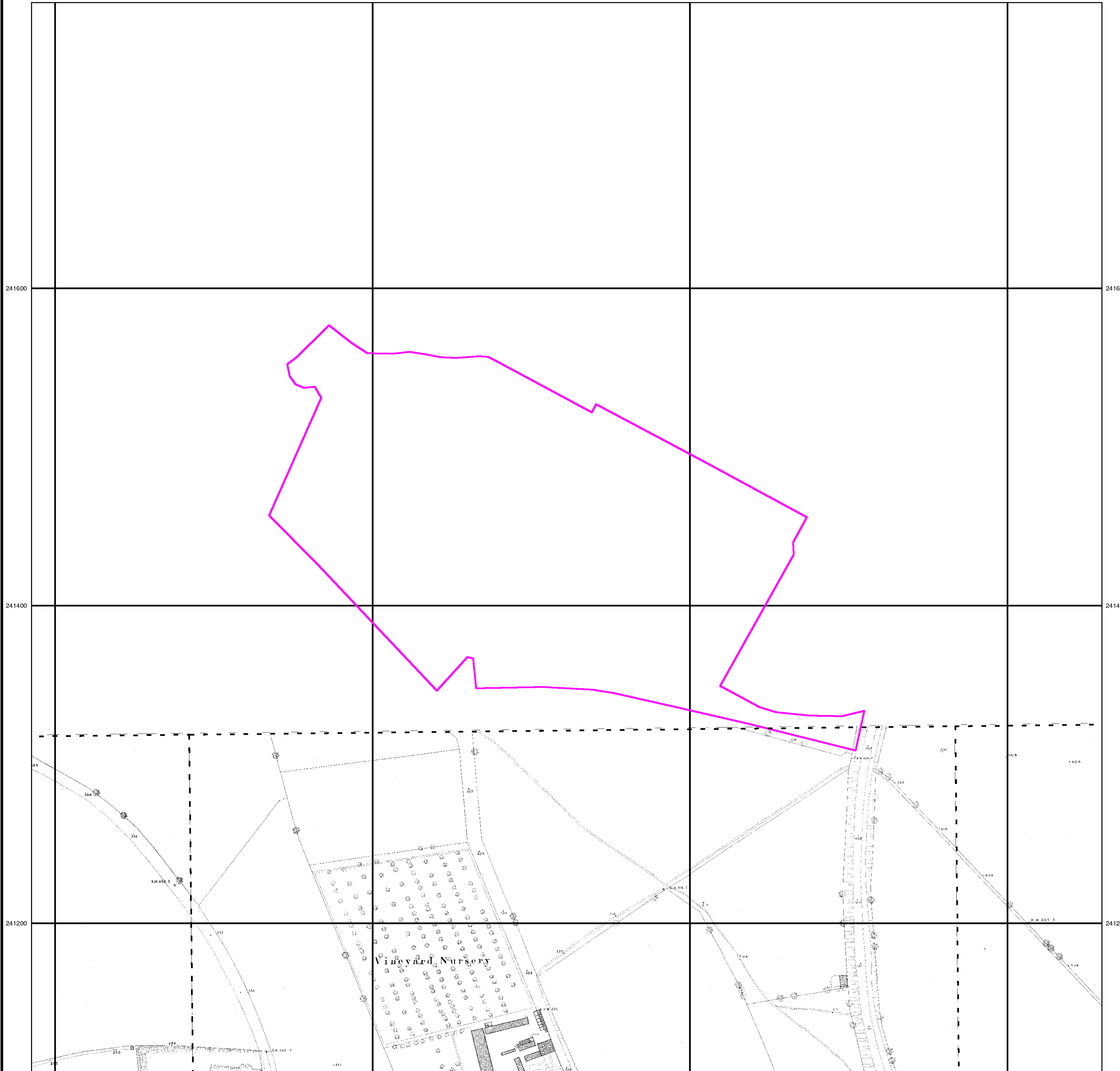
Tel: 0844 844 9952
 Fax: 0844 844 9951
 Web: www.envirocheck.co.uk

444800

445000

445200

445400



© Crown copyright and Landmark Information Group Limited 2021. All Rights Reserved.

0 100 m



Oxfordshire

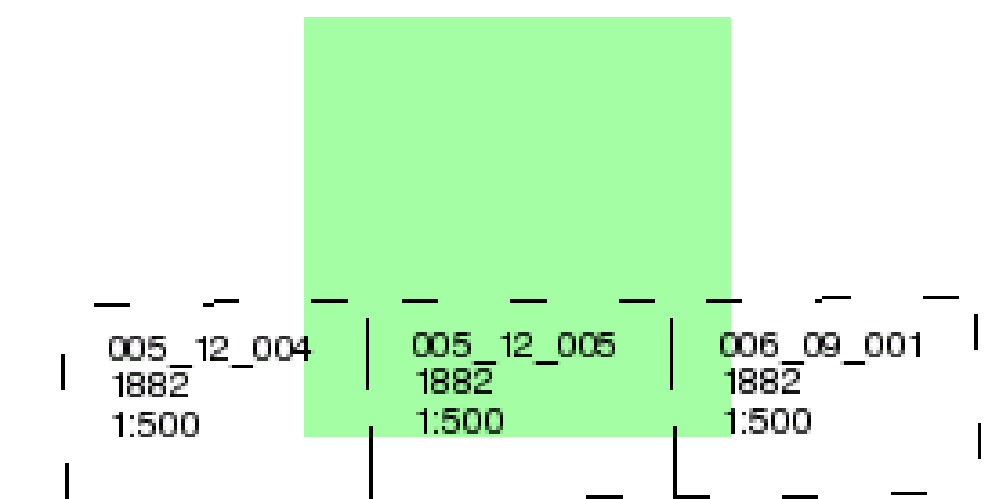
Published 1882

Source map scale - 1:500

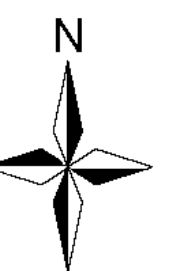
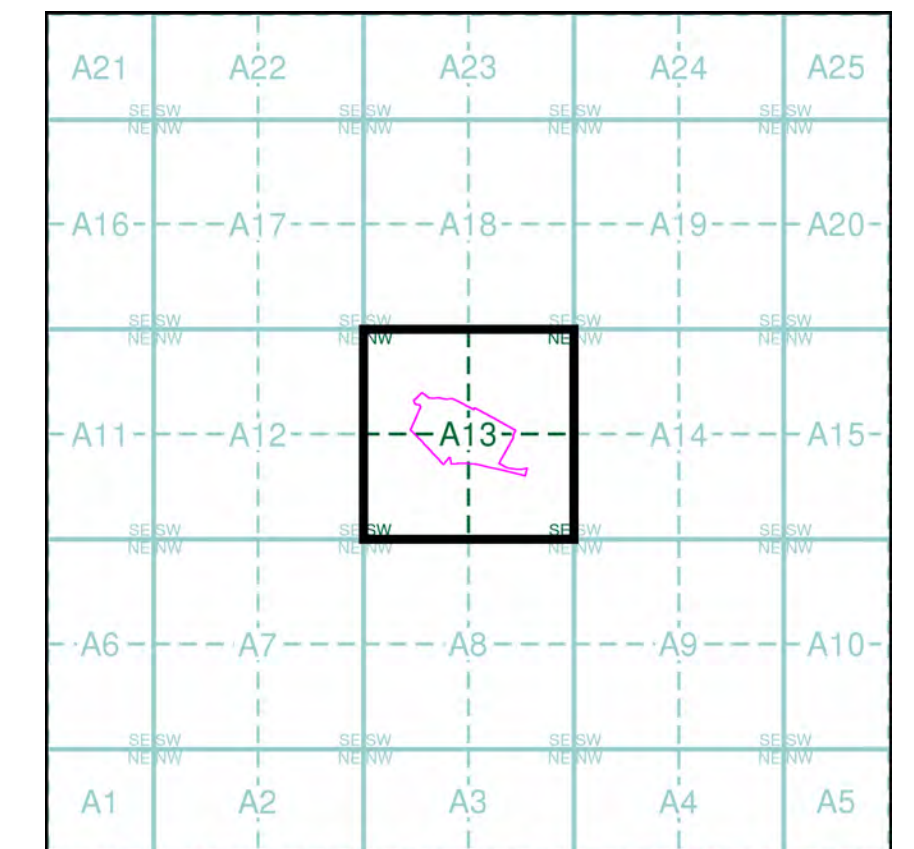
The 1:500 scale Ordnance Survey mapping was introduced in 1855 as a replacement for the 1:528 scale and to compliment the 1:2500 scale that had been implemented in 1853. By 1895, the 1:500 scale covered most towns over a population of about 4000 at the time of survey, although very few towns were mapped more than once at this scale, and none have been since 1910. The 1:500 scale gives particular emphasis to such features as lamp posts, man holes, arched passages and minor building projections. Also often featured are divisions between tenements, interior ground floor layouts of public buildings, and on earlier plans, the functions of the various parts of larger industrial premises are also indicated. Content of the plans does vary however, from one town to the next in terms of, for example, the completeness of railway tracks and the coverage of public buildings.

Please note: Due to the partial coverage of Historical Town Plans, it is possible that not all segments within an order will contain mapping. Only the segments that have Town Plan coverage will be generated.

Map Name(s) and Date(s)



Historical Town Plan - Segment A13



Order Details

Order Number: 282250486_1_1
 Customer Ref: 21-1553.03
 National Grid Reference: 445120, 241430
 Slice: A
 Site Area (Ha): 5.3
 Search Buffer (m): 0

Site Details

Mondelez UK International, Jacobs Douwe Edberts, Ruscote Avenue, BANBURY, OX16 2QU



Tel: 0844 844 9952
 Fax: 0844 844 9951
 Web: www.envirocheck.co.uk

Appendix E – Landmark Envirocheck[®] Report

Envirocheck[®] Report:

Datasheet

Order Details:

Order Number:

282250486_1_1

Customer Reference:

21-1553.03

National Grid Reference:

445120, 241430

Slice:

A

Site Area (Ha):

5.3

Search Buffer (m):

1000

Site Details:

Mondelez UK International, Jacobs Douwe

Edberts

Ruscote Avenue

BANBURY

OX16 2QU

Client Details:

Mr A Howells

Delta Simons

3 Henley Office Park

Doddington Road

Lincoln

LN6 3QR

Report Section	Page Number
Summary	-
Agency & Hydrological	1
Waste	41
Hazardous Substances	-
Geological	43
Industrial Land Use	47
Sensitive Land Use	83
Data Currency	84
Data Suppliers	90
Useful Contacts	91

Introduction

The Environment Act 1995 has made site sensitivity a key issue, as the legislation pays as much attention to the pathways by which contamination could spread, and to the vulnerable targets of contamination, as it does the potential sources of contamination. For this reason, Landmark's Site Sensitivity maps and Datasheet(s) place great emphasis on statutory data provided by the Environment Agency/Natural Resources Wales and the Scottish Environment Protection Agency; it also incorporates data from Natural England (and the Scottish and Welsh equivalents) and Local Authorities; and highlights hydrogeological features required by environmental and geotechnical consultants. It does not include any information concerning past uses of land. The datasheet is produced by querying the Landmark database to a distance defined by the client from a site boundary provided by the client. In this datasheet the National Grid References (NGRs) are rounded to the nearest 10m in accordance with Landmark's agreements with a number of Data Suppliers.

Copyright Notice

© Landmark Information Group Limited 2021. The Copyright on the information and data and its format as contained in this Envirocheck® Report ("Report") is the property of Landmark Information Group Limited ("Landmark") and several other Data Providers, including (but not limited to) Ordnance Survey, British Geological Survey, the Environment Agency/Natural Resources Wales and Natural England, and must not be reproduced in whole or in part by photocopying or any other method. The Report is supplied under Landmark's Terms and Conditions accepted by the Customer.

A copy of Landmark's Terms and Conditions can be found with the Index Map for this report. Additional copies of the Report may be obtained from Landmark, subject to Landmark's charges in force from time to time. The Copyright, design rights and any other intellectual rights shall remain the exclusive property of Landmark and /or other Data providers, whose Copyright material has been included in this Report.

© Environment Agency & United Kingdom Research and Innovation 2021. © Natural Resources Wales & United Kingdom Research and Innovation 2021.

Natural England Copyright Notice

Site of Special Scientific Interest, National Nature Reserve, Ramsar, Special Protection Area, Special Conservation Area, Marine Nature Reserve data (derived from Ordnance Survey 1:10000 raster) is provided by, and used with the permission of, Natural England who retain the copyright and Intellectual Property Rights for the data.

Scottish Natural Heritage Copyright

Contains SNH information licensed under the Open Government Licence v3.0.

Ove Arup Copyright Notice

The Mining Instability data was obtained on licence from Ove Arup & Partners Limited (for further information, contact mining.review@arup.com). No reproduction or further use of such Data is to be made without the prior written consent of Ove Arup & Partners Limited. The supplied Mining Instability data is derived from publicly available records and other third party sources and neither Ove Arup & Partners nor Landmark warrant the accuracy or completeness of such information or data.

Stantec Copyright Notice

The cavity data presented has been extracted from the PBA (now Stantec UK Ltd) enhanced version of the original DEFRA national cavity databases. Stantec UK Ltd retain the copyright & intellectual property rights in the data. Whilst all reasonable efforts are made to check that the information contained in the cavity databases is accurate we do not warrant that the data is complete or error free. The information is based upon our own researches and those collated from a number of external sources and is continually being augmented and updated by Stantec UK Ltd. In no event shall Stantec UK Ltd or Landmark be liable for any loss or damage including, without limitation, indirect or consequential loss or damage arising from the use of this data.

Radon Potential dataset Copyright Notice

Information supplied from a joint dataset compiled by The British Geological Survey and Public Health England.

Natural Resources Wales Copyright Notice

Contains Natural Resources Wales information © Natural Resources Wales and Database Right. All rights Reserved. Contains Ordnance Survey Data. Ordnance Survey Licence number 100019741. Crown Copyright and Database Right. Contains Natural Resources Wales information © Natural Resources Wales and Database Right. All rights Reserved. Some features of this information are based on digital spatial data licensed from the Centre for Ecology & Hydrology © NERC (CEH). Defra, Met Office and DARD Rivers Agency © Crown copyright. © Cranfield University. © James Hutton Institute. Contains OS data © Crown copyright and database right 2021. Land & Property Services © Crown copyright and database right.

Report Version v53.0

Data Type	Page Number	On Site	0 to 250m	251 to 500m	501 to 1000m (*up to 2000m)
Agency & Hydrological					
BGS Groundwater Flooding Susceptibility	pg 1		Yes		n/a
Contaminated Land Register Entries and Notices					
Discharge Consents	pg 1		9	1	28
Prosecutions Relating to Controlled Waters			n/a	n/a	n/a
Enforcement and Prohibition Notices					
Integrated Pollution Controls	pg 10		1		
Integrated Pollution Prevention And Control	pg 10		4	4	1
Local Authority Integrated Pollution Prevention And Control					
Local Authority Pollution Prevention and Controls	pg 12		5	5	9
Local Authority Pollution Prevention and Control Enforcements					
Nearest Surface Water Feature	pg 15		Yes		
Pollution Incidents to Controlled Waters	pg 15	1	10	5	48
Prosecutions Relating to Authorised Processes					
Registered Radioactive Substances					
River Quality	pg 26			1	3
River Quality Biology Sampling Points					
River Quality Chemistry Sampling Points	pg 27				1
Substantiated Pollution Incident Register	pg 27				12
Water Abstractions	pg 29				2 (*5)
Water Industry Act Referrals					
Groundwater Vulnerability Map	pg 31	Yes	n/a	n/a	n/a
Groundwater Vulnerability - Soluble Rock Risk			n/a	n/a	n/a
Groundwater Vulnerability - Local Information			n/a	n/a	n/a
Bedrock Aquifer Designations	pg 31	Yes	n/a	n/a	n/a
Superficial Aquifer Designations			n/a	n/a	n/a
Source Protection Zones					
Extreme Flooding from Rivers or Sea without Defences				n/a	n/a
Flooding from Rivers or Sea without Defences				n/a	n/a
Areas Benefiting from Flood Defences				n/a	n/a
Flood Water Storage Areas				n/a	n/a
Flood Defences				n/a	n/a
OS Water Network Lines	pg 31	1	6	15	55

Data Type	Page Number	On Site	0 to 250m	251 to 500m	501 to 1000m (*up to 2000m)
Waste					
BGS Recorded Landfill Sites					
Historical Landfill Sites	pg 41				1
Integrated Pollution Control Registered Waste Sites	pg 41				1
Licensed Waste Management Facilities (Landfill Boundaries)					
Licensed Waste Management Facilities (Locations)	pg 41				1
Local Authority Landfill Coverage	pg 41	2	n/a	n/a	n/a
Local Authority Recorded Landfill Sites	pg 41				1
Potentially Infilled Land (Non-Water)	pg 41			1	1
Potentially Infilled Land (Water)	pg 41				3
Registered Landfill Sites					
Registered Waste Transfer Sites					
Registered Waste Treatment or Disposal Sites					
Hazardous Substances					
Control of Major Accident Hazards Sites (COMAH)					
Explosive Sites					
Notification of Installations Handling Hazardous Substances (NIHHS)					
Planning Hazardous Substance Consents					
Planning Hazardous Substance Enforcements					

Data Type	Page Number	On Site	0 to 250m	251 to 500m	501 to 1000m (*up to 2000m)
Geological					
BGS 1:625,000 Solid Geology	pg 43	Yes	n/a	n/a	n/a
BGS Estimated Soil Chemistry	pg 43	Yes	Yes		Yes
BGS Recorded Mineral Sites	pg 45				1
BGS Urban Soil Chemistry					
BGS Urban Soil Chemistry Averages					
CBSCB Compensation District			n/a	n/a	n/a
Coal Mining Affected Areas			n/a	n/a	n/a
Mining Instability			n/a	n/a	n/a
Man-Made Mining Cavities					
Natural Cavities					
Non Coal Mining Areas of Great Britain				n/a	n/a
Potential for Collapsible Ground Stability Hazards	pg 45	Yes		n/a	n/a
Potential for Compressible Ground Stability Hazards	pg 45		Yes	n/a	n/a
Potential for Ground Dissolution Stability Hazards				n/a	n/a
Potential for Landslide Ground Stability Hazards	pg 46	Yes		n/a	n/a
Potential for Running Sand Ground Stability Hazards	pg 46		Yes	n/a	n/a
Potential for Shrinking or Swelling Clay Ground Stability Hazards	pg 46	Yes		n/a	n/a
Radon Potential - Radon Affected Areas	pg 46	Yes	n/a	n/a	n/a
Radon Potential - Radon Protection Measures			n/a	n/a	n/a
Industrial Land Use					
Contemporary Trade Directory Entries	pg 47		38	36	169
Fuel Station Entries	pg 67		1	1	2
Points of Interest - Commercial Services	pg 68		10	7	21
Points of Interest - Education and Health					
Points of Interest - Manufacturing and Production	pg 71	2	22	3	37
Points of Interest - Public Infrastructure	pg 76		2	9	26
Points of Interest - Recreational and Environmental	pg 79			8	24
Gas Pipelines					
Underground Electrical Cables					

Data Type	Page Number	On Site	0 to 250m	251 to 500m	501 to 1000m (*up to 2000m)
Sensitive Land Use					
Ancient Woodland					
Areas of Adopted Green Belt					
Areas of Unadopted Green Belt					
Areas of Outstanding Natural Beauty					
Environmentally Sensitive Areas					
Forest Parks					
Local Nature Reserves					
Marine Nature Reserves					
National Nature Reserves					
National Parks					
Nitrate Sensitive Areas					
Nitrate Vulnerable Zones	pg 83	1			1
Ramsar Sites					
Sites of Special Scientific Interest	pg 83				1
Special Areas of Conservation					
Special Protection Areas					
World Heritage Sites					

Map ID	Details	Quadrant Reference (Compass Direction)	Estimated Distance From Site	Contact	NGR
	BGS Groundwater Flooding Susceptibility Flooding Type: Potential for Groundwater Flooding to Occur at Surface	A13SE (SE)	9	1	445300 241300
1	Discharge Consents Operator: Jacobs Douwe Egberts Ops Gb Limited Property Type: REAL ESTATE ACTIVITIES/BUYING/SELLING/RENTING Location: Mondelez International Ruscote Avenue Banbury Oxfordshire Ox16 7qu Authority: Environment Agency, Thames Region Catchment Area: Not Given Reference: CNTM.1679 Permit Version: 1 Effective Date: 20th December 1994 Issued Date: 20th December 1994 Revocation Date: Not Supplied Discharge Type: Trade Effluent Discharge-Site Drainage Discharge Environment: Freshwater Stream/River Receiving Water: Birds Ditch Status: New Consent, by Application (Water Resources Act 1991, Section 88) Positional Accuracy: Located by supplier to within 10m	A13NE (N)	4	2	445130 241530
2	Discharge Consents Operator: Jacobs Douwe Egberts Ops Gb Limited Property Type: MAKING OF MACHINERY/ENGINE/PUMP/FURNACE/TRACTOR Location: Kraft Foods, Outlet 2 North Side Coffee Operations Ruscote Avenue Banbury Oxfordshire Ox16 2qu Authority: Environment Agency, Thames Region Catchment Area: Not Supplied Reference: Cawm.0243 Permit Version: 1 Effective Date: 10th August 2000 Issued Date: 4th September 2000 Revocation Date: Not Supplied Discharge Type: Trade Effluent Discharge-Site Drainage Discharge Environment: Freshwater Stream/River Receiving Water: Birds Ditch Status: New Consent (Water Resources Act 1991, Section 88 & Schedule 10 as amended by Environment Act 1995) Positional Accuracy: Located by supplier to within 10m	A13NE (E)	11	2	445250 241480
2	Discharge Consents Operator: Jacobs Douwe Egberts Ops Gb Limited Property Type: REAL ESTATE ACTIVITIES/BUYING/SELLING/RENTING Location: Mondelez International Ruscote Avenue Banbury Oxfordshire Ox16 7qu Authority: Environment Agency, Thames Region Catchment Area: Not Given Reference: CNTM.1678 Permit Version: 1 Effective Date: 20th December 1994 Issued Date: 20th December 1994 Revocation Date: Not Supplied Discharge Type: Trade Effluent Discharge-Site Drainage Discharge Environment: Freshwater Stream/River Receiving Water: Birds Ditch Status: New Consent, by Application (Water Resources Act 1991, Section 88) Positional Accuracy: Located by supplier to within 10m	A13NE (E)	11	2	445250 241480
2	Discharge Consents Operator: Kraft Foods Property Type: REAL ESTATE ACTIVITIES/BUYING/SELLING/RENTING Location: Mondelez International Ruscote Avenue Banbury Oxfordshire Ox16 7qu Authority: Environment Agency, Thames Region Catchment Area: Not Given Reference: Ctwc.1385 Permit Version: 1 Effective Date: 30th December 1986 Issued Date: 30th December 1986 Revocation Date: 12th August 1996 Discharge Type: Trade Effluent Discharge Environment: Freshwater Stream/River Receiving Water: Birds Ditch Status: Authorisation revoked Positional Accuracy: Located by supplier to within 10m	A13NE (E)	11	2	445250 241480

Map ID	Details	Quadrant Reference (Compass Direction)	Estimated Distance From Site	Contact	NGR
2	<p>Discharge Consents</p> <p>Operator: Kraft Foods Uk Production Limited Property Type: REAL ESTATE ACTIVITIES/BUYING/SELLING/RENTING Location: Mondelez International Ruscote Avenue Banbury Oxfordshire Ox16 7qu Authority: Environment Agency, Thames Region Catchment Area: Not Given Reference: CTWC.1386 Permit Version: 1 Effective Date: 30th December 1986 Issued Date: 30th December 1986 Revocation Date: 10th August 2000 Discharge Type: Discharge Of Other Matter-Surface Water Discharge: Freshwater Stream/River Environment: Receiving Water: Birds Ditch Status: Consent revoked or revised: New Consent issued (Section 37(1)) Positional Accuracy: Located by supplier to within 10m</p>	A13NE (E)	11	2	445250 241480
2	<p>Discharge Consents</p> <p>Operator: General Foods Ltd. Property Type: REAL ESTATE ACTIVITIES/BUYING/SELLING/RENTING Location: Mondelez International Ruscote Avenue Banbury Oxfordshire Ox16 7qu Authority: Environment Agency, Thames Region Catchment Area: Not Supplied Reference: Ctwc.1384 Permit Version: 1 Effective Date: 30th December 1986 Issued Date: 30th December 1986 Revocation Date: 22nd December 1993 Discharge Type: Trade Discharges - Cooling Water Discharge: Freshwater Stream/River Environment: Receiving Water: Birds Ditch Status: Authorisation revoked Positional Accuracy: Located by supplier to within 10m</p>	A13NE (E)	11	2	445250 241480
3	<p>Discharge Consents</p> <p>Operator: Alfred Bird & Sons Ltd, Maxwell Hse, Banbury, Oxon Property Type: MAKING OF FOOD PRODUCTS/DAIRY Location: Food Processing Factory, Banbury, Oxon Authority: Environment Agency, Thames Region Catchment Area: Not Supplied Reference: Ctrc.0851 Permit Version: 1 Effective Date: 25th July 1966 Issued Date: 25th July 1966 Revocation Date: 30th December 1986 Discharge Type: Trade Discharges - Cooling Water Discharge: Freshwater Stream/River Environment: Receiving Water: Trib Of Cherwell Status: Authorisation revoked Positional Accuracy: Located by supplier to within 100m</p>	A13NE (E)	52	2	445300 241500
4	<p>Discharge Consents</p> <p>Operator: Smiths Concrete Ltd. Property Type: MAKING OF GLASS/CERAMICS/CEMENT/CUTTING STONE Location: Batching Plant, Southam Road, Banbury, Oxon, Ox16 7se Authority: Environment Agency, Thames Region Catchment Area: Not Given Reference: CTCR.2060 Permit Version: 1 Effective Date: 21st November 1983 Issued Date: 21st November 1983 Revocation Date: Not Supplied Discharge Type: Trade Discharge - Process Water Discharge: Freshwater Stream/River Environment: Receiving Water: Culverted Smiths Ditch Status: Transferred from Rivers (Prevention of Pollution) Act 1951-1961 Positional Accuracy: Located by supplier to within 100m</p>	A13SE (SE)	96	2	445400 241300

Map ID	Details	Quadrant Reference (Compass Direction)	Estimated Distance From Site	Contact	NGR
4	<p>Discharge Consents</p> <p>Operator: Smith'S Ready Mixed Concrete Ltd Property Type: MAKING OF GLASS/CERAMICS/CEMENT/CUTTING STONE Location: Depot, Southam Road, Banbury, Oxon, Ox16 7se Authority: Environment Agency, Thames Region Catchment Area: Not Supplied Reference: Ctr.1113 Permit Version: 1 Effective Date: 16th July 1969 Issued Date: 16th July 1969 Revocation Date: 19th June 1987 Discharge Type: Unknown Discharge: Freshwater Stream/River Environment: Receiving Water: Trib Of Cherwell Status: Authorisation revoked Positional Accuracy: Located by supplier to within 100m</p>	A13SE (SE)	96	2	445400 241300
5	<p>Discharge Consents</p> <p>Operator: Thames Water Utilities Ltd Property Type: PUMPING STATION ON SEWERAGE NETWORK (WATER COMPANY) Location: Southam Road Authority: Environment Agency, Thames Region Catchment Area: Not Supplied Reference: Temp.1938 Permit Version: 1 Effective Date: 2nd November 1989 Issued Date: 2nd November 1989 Revocation Date: 26th November 2002 Discharge Type: Sewage Discharges - Pumping Station - Water Company Discharge: Freshwater Stream/River Environment: Receiving Water: Southam Road Ditch Status: Revoked (Water Resources Act 1991, Section 88 & Schedule 10 as amended by Environment Act 1995) Positional Accuracy: Located by supplier to within 100m</p>	A14NW (NE)	333	2	445500 241700
6	<p>Discharge Consents</p> <p>Operator: Thames Water Utilities Ltd Property Type: WTW/WATER COLLECTION/TREATMENT/SUPPLY Location: Grimsbury Water Treatment Works, Hennef Way, Banbury, Oxfordshire Authority: Environment Agency, Thames Region Catchment Area: Not Given Reference: Cntm.1235 Permit Version: 1 Effective Date: 24th December 1993 Issued Date: 24th December 1993 Revocation Date: 12th January 1996 Discharge Type: Trade Discharges - Process Effluent - Water Company (Wtw) Discharge: Freshwater Stream/River Environment: Receiving Water: Waterworks Ditch Status: Authorisation revoked Positional Accuracy: Located by supplier to within 10m</p>	A19SW (NE)	527	2	445680 241790
6	<p>Discharge Consents</p> <p>Operator: Thames Water Utilities Ltd Property Type: WTW/WATER COLLECTION/TREATMENT/SUPPLY Location: Grimsbury Water Treatment Works, Hennef Way, Banbury, Oxfordshire Authority: Environment Agency, Thames Region Catchment Area: Not Given Reference: Cntm.0994 Permit Version: 1 Effective Date: 23rd July 1993 Issued Date: 23rd July 1993 Revocation Date: 22nd December 1995 Discharge Type: Trade Effluent Discharge: Freshwater Stream/River Environment: Receiving Water: Waterworks Ditch Status: Authorisation revoked Positional Accuracy: Located by supplier to within 100m</p>	A19SW (NE)	527	2	445680 241790

Map ID	Details	Quadrant Reference (Compass Direction)	Estimated Distance From Site	Contact	NGR
6	<p>Discharge Consents</p> <p>Operator: Thames Water Utilities Ltd Property Type: WTW/WATER COLLECTION/TREATMENT/SUPPLY Location: Settled Discharge, Grimsbury Water Works, Banbury, Oxfordshire Authority: Environment Agency, Thames Region Catchment Area: Not Supplied Reference: Cntw.0232 Permit Version: 1 Effective Date: 16th January 1990 Issued Date: 16th January 1990 Revocation Date: 18th January 1993 Discharge Type: Trade Effluent Discharge: Freshwater Stream/River Environment: Receiving Water: Waterworks Ditch Status: Authorisation revoked Positional Accuracy: Located by supplier to within 10m</p>	A19SW (NE)	527	2	445680 241790
7	<p>Discharge Consents</p> <p>Operator: Thames Water Utilities Limited. Property Type: WTW/WATER COLLECTION/TREATMENT/SUPPLY Location: Settled Discharge, Grimsbury Water Works, Banbury, Oxfordshire Authority: Environment Agency, Thames Region Catchment Area: Not Supplied Reference: Cntm.0669 Permit Version: 3 Effective Date: 1st January 2010 Issued Date: 25th September 2009 Revocation Date: Not Supplied Discharge Type: Trade Discharges - Process Effluent - Water Company (Wtw) Discharge: Freshwater Stream/River Environment: Receiving Water: Waterworks Ditch Status: Modified (Water Resources Act 1991, Schedule 10 as amended by Environment Act 1995) Positional Accuracy: Located by supplier to within 10m</p>	A19SW (NE)	582	2	445610 241930
7	<p>Discharge Consents</p> <p>Operator: Thames Water Utilities Limited. Property Type: WTW/WATER COLLECTION/TREATMENT/SUPPLY Location: Settled Discharge, Grimsbury Water Works, Banbury, Oxfordshire Authority: Environment Agency, Thames Region Catchment Area: Not Given Reference: CNTM.0669 Permit Version: 2 Effective Date: 5th November 1998 Issued Date: 19th January 1993 Revocation Date: 31st December 2009 Discharge Type: Trade Discharges - Process Effluent - Water Company (Wtw) Discharge: Freshwater Stream/River Environment: Receiving Water: Waterworks Ditch Status: Modified (Water Resources Act 1991, Schedule 10 as amended by Environment Act 1995) Positional Accuracy: Located by supplier to within 10m</p>	A19SW (NE)	582	2	445610 241930
7	<p>Discharge Consents</p> <p>Operator: Thames Water Utilities Limited. Property Type: WTW/WATER COLLECTION/TREATMENT/SUPPLY Location: Settled Discharge, Grimsbury Water Works, Banbury, Oxfordshire Authority: Environment Agency, Thames Region Catchment Area: Not Supplied Reference: Cntm.0669 Permit Version: 1 Effective Date: 19th January 1993 Issued Date: 19th January 1993 Revocation Date: 4th November 1998 Discharge Type: Trade Discharges - Process Effluent - Water Company (Wtw) Discharge: Ditch Environment: Receiving Water: Waterworks Ditch Status: New Consent, by Application (Water Resources Act 1991, Section 88) Positional Accuracy: Located by supplier to within 10m</p>	A19SW (NE)	582	2	445610 241930

Map ID	Details	Quadrant Reference (Compass Direction)	Estimated Distance From Site	Contact	NGR
8	<p>Discharge Consents</p> <p>Operator: Thames Water Utilities Ltd Property Type: WTW/WATER COLLECTION/TREATMENT/SUPPLY Location: Direct Discharge, Grimsbury Water Treatment Works, Banbury, Oxfordshire Authority: Environment Agency, Thames Region Catchment Area: Not Supplied Reference: Cntw.0231 Permit Version: 1 Effective Date: 16th January 1990 Issued Date: 16th January 1990 Revocation Date: 18th January 1993 Discharge Type: Trade Effluent Discharge: Freshwater Stream/River Environment: Receiving Water: Grimsbury Reservoir O/F Stream Status: Authorisation revoked Positional Accuracy: Located by supplier to within 10m</p>	A14NE (E)	661	2	445870 241740
9	<p>Discharge Consents</p> <p>Operator: Thames Water Utilities Limited. Property Type: WTW/WATER COLLECTION/TREATMENT/SUPPLY Location: Grimsbury Water Treatment Works, Hennef Way, Banbury, Oxfordshire Authority: Environment Agency, Thames Region Catchment Area: Not Given Reference: CNTM.0670 Permit Version: 1 Effective Date: 19th January 1993 Issued Date: 19th January 1993 Revocation Date: 4th November 1998 Discharge Type: Trade Discharges - Process Effluent - Water Company (Wtw) Discharge: Freshwater Stream/River Environment: Receiving Water: Grimsbury Reservoir O/F Stream Status: New Consent, by Application (Water Resources Act 1991, Section 88) Positional Accuracy: Located by supplier to within 100m</p>	A19SE (NE)	663	2	445830 241815
9	<p>Discharge Consents</p> <p>Operator: Thames Water Utilities Limited. Property Type: WTW/WATER COLLECTION/TREATMENT/SUPPLY Location: Grimsbury Water Treatment Works, Hennef Way, Banbury, Oxfordshire Authority: Environment Agency, Thames Region Catchment Area: Not Supplied Reference: Cntm.0670 Permit Version: 3 Effective Date: 1st January 2010 Issued Date: 25th September 2009 Revocation Date: Not Supplied Discharge Type: Trade Discharges - Process Effluent - Water Company (Wtw) Discharge: Freshwater Stream/River Environment: Receiving Water: Grimsbury Reservoir O/F Stream Status: Modified (Water Resources Act 1991, Schedule 10 as amended by Environment Act 1995) Positional Accuracy: Located by supplier to within 10m</p>	A19SE (NE)	665	2	445830 241820
9	<p>Discharge Consents</p> <p>Operator: Thames Water Utilities Ltd Property Type: WTW/WATER COLLECTION/TREATMENT/SUPPLY Location: Grimsbury Water Treatment Works, Hennef Way, Banbury, Oxfordshire Authority: Environment Agency, Thames Region Catchment Area: Not Given Reference: Cntm.1236 Permit Version: 1 Effective Date: 24th December 1993 Issued Date: 24th December 1993 Revocation Date: 12th January 1996 Discharge Type: Trade Discharges - Process Effluent - Water Company (Wtw) Discharge: Freshwater Stream/River Environment: Receiving Water: Grimsbury Reservoir O/F Stream Status: Authorisation revoked Positional Accuracy: Located by supplier to within 10m</p>	A19SE (NE)	665	2	445830 241820

Map ID	Details	Quadrant Reference (Compass Direction)	Estimated Distance From Site	Contact	NGR
9	<p>Discharge Consents</p> <p>Operator: Thames Water Utilities Ltd Property Type: WTW/WATER COLLECTION/TREATMENT/SUPPLY Location: Grimsbury Water Treatment Works, Hennef Way, Banbury, Oxfordshire Authority: Environment Agency, Thames Region Catchment Area: Not Given Reference: Cntm.0995 Permit Version: 1 Effective Date: 23rd July 1993 Issued Date: 23rd July 1993 Revocation Date: 8th February 1996 Discharge Type: Trade Discharges - Process Effluent - Water Company (Wtw) Discharge: Freshwater Stream/River Environment: Receiving Water: Grimsbury Reservoir O/FI Str. Status: Authorisation revoked Positional Accuracy: Located by supplier to within 100m</p>	A19SE (NE)	665	2	445830 241820
9	<p>Discharge Consents</p> <p>Operator: Thames Water Utilities Limited. Property Type: WTW/WATER COLLECTION/TREATMENT/SUPPLY Location: Grimsbury Water Treatment Works, Hennef Way, Banbury, Oxfordshire Authority: Environment Agency, Thames Region Catchment Area: Not Supplied Reference: Cntm.0670 Permit Version: 2 Effective Date: 5th November 1998 Issued Date: 19th January 1993 Revocation Date: 31st December 2009 Discharge Type: Trade Discharges - Process Effluent - Water Company (Wtw) Discharge: Freshwater Stream/River Environment: Receiving Water: Grimsbury Reservoir O/FI Stream Status: Modified (Water Resources Act 1991, Schedule 10 as amended by Environment Act 1995) Positional Accuracy: Located by supplier to within 10m</p>	A19SE (NE)	665	2	445830 241820
9	<p>Discharge Consents</p> <p>Operator: Thames Water Utilities Ltd Property Type: WTW/WATER COLLECTION/TREATMENT/SUPPLY Location: Grimsbury Water Treatment Works, Hennef Way, Banbury, Oxfordshire Authority: Environment Agency, Thames Region Catchment Area: Not Supplied Reference: Cntm.0668 Permit Version: 1 Effective Date: 19th January 1993 Issued Date: 19th January 1993 Revocation Date: 7th February 1993 Discharge Type: Unknown Discharge: Freshwater Stream/River Environment: Receiving Water: Grimsbury Reservoir O/FI Stream Status: New Consent, by Application (Water Resources Act 1991, Section 88) Positional Accuracy: Located by supplier to within 10m</p>	A19SE (NE)	665	2	445830 241820
9	<p>Discharge Consents</p> <p>Operator: Thames Water Utilities Ltd Property Type: WTW/WATER COLLECTION/TREATMENT/SUPPLY Location: Grimsbury Water Treatment Works, Hennef Way, Banbury, Oxfordshire Authority: Environment Agency, Thames Region Catchment Area: Not Given Reference: CNTM.0668 Permit Version: 2 Effective Date: 8th February 1993 Issued Date: 19th January 1993 Revocation Date: 30th July 1993 Discharge Type: Trade Discharges - Process Effluent - Water Company (Wtw) Discharge: Freshwater Stream/River Environment: Receiving Water: Grimsbury Reservoir O/FI Stream Status: Authorisation revoked Positional Accuracy: Located by supplier to within 10m</p>	A19SE (NE)	670	2	445835 241820

Map ID	Details	Quadrant Reference (Compass Direction)	Estimated Distance From Site	Contact	NGR
10	<p>Discharge Consents</p> <p>Operator: Thames Water Utilities Ltd Property Type: WWTW/SEWAGE TREATMENT WORKS (WATER COMPANY) Location: Banbury Wastewater Treatment Works Thorpe Meade Banbury Oxfordshire Kt13 0tw Authority: Environment Agency, Thames Region Catchment Area: Not Supplied Reference: Cntd.0021 Permit Version: 11 Effective Date: 15th July 2019 Issued Date: 15th July 2019 Revocation Date: Not Supplied Discharge Type: Sewage Discharges - Final/Treated Effluent - Water Company Discharge: Freshwater Stream/River Environment: Receiving Water: River Cherwell Status: Varied under EPR 2010 Positional Accuracy: Located by supplier to within 10m</p>	A14NE (E)	685	2	445920 241680
10	<p>Discharge Consents</p> <p>Operator: Thames Water Utilities Limited. Property Type: WWTW/SEWAGE TREATMENT WORKS (WATER COMPANY) Location: Banbury Wastewater Treatment Works Thorpe Meade Banbury Oxfordshire Kt13 0tw Authority: Environment Agency, Thames Region Catchment Area: Not Supplied Reference: Cntd.0021 Permit Version: 10 Effective Date: 20th October 2010 Issued Date: 20th October 2010 Revocation Date: 14th July 2019 Discharge Type: Sewage Discharges - Final/Treated Effluent - Water Company Discharge: Freshwater Stream/River Environment: Receiving Water: River Cherwell Status: Varied under EPR 2010 Positional Accuracy: Located by supplier to within 10m</p>	A14NE (E)	688	2	445920 241690
10	<p>Discharge Consents</p> <p>Operator: Thames Water Utilities Limited. Property Type: WWTW/SEWAGE TREATMENT WORKS (WATER COMPANY) Location: Banbury Wastewater Treatment Works Thorpe Meade Banbury Oxfordshire Kt13 0tw Authority: Environment Agency, Thames Region Catchment Area: Not Supplied Reference: Cntd.0021 Permit Version: 9 Effective Date: 1st April 2010 Issued Date: 1st April 2010 Revocation Date: 19th October 2010 Discharge Type: Sewage Discharges - Final/Treated Effluent - Water Company Discharge: Freshwater Stream/River Environment: Receiving Water: River Cherwell Status: Modified (Water Resources Act 1991, Schedule 10 as amended by Environment Act 1995) Positional Accuracy: Located by supplier to within 10m</p>	A14NE (E)	688	2	445920 241690
10	<p>Discharge Consents</p> <p>Operator: Thames Water Utilities Limited. Property Type: WWTW/SEWAGE TREATMENT WORKS (WATER COMPANY) Location: Banbury Wastewater Treatment Works Thorpe Meade Banbury Oxfordshire Kt13 0tw Authority: Environment Agency, Thames Region Catchment Area: Not Supplied Reference: Cntd.0021 Permit Version: 8 Effective Date: 1st April 2009 Issued Date: 28th January 2009 Revocation Date: 31st March 2010 Discharge Type: Sewage Discharges - Final/Treated Effluent - Water Company Discharge: Freshwater Stream/River Environment: Receiving Water: River Cherwell Status: Modified (Water Resources Act 1991, Schedule 10 as amended by Environment Act 1995) Positional Accuracy: Located by supplier to within 10m</p>	A14NE (E)	688	2	445920 241690

Map ID	Details	Quadrant Reference (Compass Direction)	Estimated Distance From Site	Contact	NGR
10	<p>Discharge Consents</p> <p>Operator: Thames Water Utilities Limited. Property Type: WWTW/SEWAGE TREATMENT WORKS (WATER COMPANY) Location: Banbury Wastewater Treatment Works Thorpe Meade Banbury Oxfordshire Kt13 0tw Authority: Environment Agency, Thames Region Catchment Area: Not Supplied Reference: Cntd.0021 Permit Version: 7 Effective Date: 25th September 2008 Issued Date: 21st December 2000 Revocation Date: 31st March 2009 Discharge Type: Sewage Discharges - Final/Treated Effluent - Water Company Discharge: Freshwater Stream/River Environment: Receiving Water: River Cherwell Status: Modified (Water Resources Act 1991, Schedule 10 as amended by Environment Act 1995) Positional Accuracy: Located by supplier to within 10m</p>	A14NE (E)	688	2	445920 241690
11	<p>Discharge Consents</p> <p>Operator: Thames Water Utilities Limited. Property Type: WTW/WATER COLLECTION/TREATMENT/SUPPLY Location: Reservoir Outfall Grimsbury Water Treatment Works, Grimsbury Green, Banbury, Oxfordshire Authority: Environment Agency, Thames Region Catchment Area: Not Supplied Reference: Cawm.0824 Permit Version: 2 Effective Date: 1st January 2010 Issued Date: 25th September 2009 Revocation Date: Not Supplied Discharge Type: Trade Discharges - Process Effluent - Water Company (Wtw) Discharge: Lake/Reservoir - with outlet Environment: Receiving Water: Grimsbury Reservoir Status: New Consent (Water Resources Act 1991, Section 88 & Schedule 10 as amended by Environment Act 1995) Positional Accuracy: Located by supplier to within 10m</p>	A19SE (NE)	691	2	445810 241890
11	<p>Discharge Consents</p> <p>Operator: Thames Water Utilities Limited. Property Type: WTW/WATER COLLECTION/TREATMENT/SUPPLY Location: Reservoir Outfall Grimsbury Water Treatment Works, Grimsbury Green, Banbury, Oxfordshire Authority: Environment Agency, Thames Region Catchment Area: Not Supplied Reference: Cawm.0824 Permit Version: 1 Effective Date: 16th August 2004 Issued Date: 10th November 2004 Revocation Date: 31st December 2009 Discharge Type: Trade Discharges - Process Effluent - Water Company (Wtw) Discharge: Lake/Reservoir - with outlet Environment: Receiving Water: Grimsbury Reservoir Status: New Consent (Water Resources Act 1991, Section 88 & Schedule 10 as amended by Environment Act 1995) Positional Accuracy: Located by supplier to within 10m</p>	A19SE (NE)	691	2	445810 241890
12	<p>Discharge Consents</p> <p>Operator: Sanctus Limited Property Type: CONSTRUCTION OF BUILDINGS Location: Spiceball Park Cherwell Street Banbury Oxfordshire Ox16 2bb Ox16 2bb Authority: Environment Agency, Thames Region Catchment Area: Cherwell and Ray (Oxon) Reference: Cawm.1576 Permit Version: 1 Effective Date: 22nd January 2008 Issued Date: 10th December 2007 Revocation Date: 8th December 2009 Discharge Type: Sewage And Trade Combined - Unspecified Discharge: Freshwater Stream/River Environment: Receiving Water: The River Cherwell Status: Revoked (Water Resources Act 1991, Section 88 & Schedule 10 as amended by Environment Act 1995) Positional Accuracy: Located by supplier to within 10m</p>	A9NE (SE)	736	2	445898 240874

Map ID	Details	Quadrant Reference (Compass Direction)	Estimated Distance From Site	Contact	NGR
13	<p>Discharge Consents</p> <p>Operator: Thames Water Utilities Ltd Property Type: STORM TANK/CSO ON SEWERAGE NETWORK (WATER COMPANY) Location: Fergusson Road, Banburyfergusson Roadbanbury Authority: Environment Agency, Thames Region Catchment Area: Not Supplied Reference: Temp.2606 Permit Version: 2 Effective Date: 3rd September 2010 Issued Date: 3rd September 2010 Revocation Date: Not Supplied Discharge Type: Public Sewage: Storm Sewage Overflow Discharge: Freshwater Stream/River Environment: Receiving Water: Cherwell Status: Varied under EPR 2010 Positional Accuracy: Located by supplier to within 10m</p>	A15SW (E)	861	2	446160 241200
13	<p>Discharge Consents</p> <p>Operator: Thames Water Utilities Ltd Property Type: STORM TANK/CSO ON SEWERAGE NETWORK (WATER COMPANY) Location: Fergusson Road, Banburyfergusson Roadbanbury Authority: Environment Agency, Thames Region Catchment Area: Not Supplied Reference: Temp.2606 Permit Version: 1 Effective Date: 2nd November 1989 Issued Date: 2nd November 1989 Revocation Date: 2nd September 2010 Discharge Type: Public Sewage: Storm Sewage Overflow Discharge: Freshwater Stream/River Environment: Receiving Water: Cherwell Status: Temporary Consents (Water Act 1989, Section 113) Positional Accuracy: Located by supplier to within 10m</p>	A15SW (E)	861	2	446160 241200
14	<p>Discharge Consents</p> <p>Operator: Laser Lines Ltd. Property Type: Undefined Or Other Location: Premises, Beaumont Close, Southam Road, Banbury, Oxon Authority: Environment Agency, Thames Region Catchment Area: Not Given Reference: CTCR.2232 Permit Version: 2 Effective Date: 30th October 1991 Issued Date: 29th January 1985 Revocation Date: Not Supplied Discharge Type: Trade Discharges - Cooling Water Discharge: Freshwater Stream/River Environment: Receiving Water: Hanwell Brook Status: Varied by Application - (Water Resources Act 1991, Schedule 10 as amended by Environment Act 1995) Positional Accuracy: Located by supplier to within 100m</p>	A19NW (N)	945	2	445500 242400
14	<p>Discharge Consents</p> <p>Operator: Laser Lines Ltd. Property Type: Undefined Or Other Location: Premises, Beaumont Close, Southam Road, Banbury, Oxon Authority: Environment Agency, Thames Region Catchment Area: Not Supplied Reference: Ctr.2232 Permit Version: 1 Effective Date: 29th January 1985 Issued Date: 29th January 1985 Revocation Date: 29th October 1991 Discharge Type: Trade Discharges - Cooling Water Discharge: Freshwater Stream/River Environment: Receiving Water: Hanwell Brook Status: Transferred from Rivers (Prevention of Pollution) Act 1951-1961 Positional Accuracy: Located by supplier to within 100m</p>	A19NW (N)	945	2	445500 242400

Map ID	Details	Quadrant Reference (Compass Direction)	Estimated Distance From Site	Contact	NGR
15	<p>Discharge Consents</p> <p>Operator: Mr Malcolm Weblin Property Type: DOMESTIC PROPERTY (MULTIPLE) (INCL FARM HOUSES) Location: 1, 2, 3 Hardwick Cottages, Southam Road, Banbury, Oxon Authority: Environment Agency, Thames Region Catchment Area: Not Given Reference: CTCU.1217 Permit Version: 1 Effective Date: 1st October 1982 Issued Date: 1st October 1982 Revocation Date: 12th July 2006 Discharge Type: Sewage Discharges - Final/Treated Effluent - Not Water Company Discharge: Land/Soakaway Environment: Receiving Water: Soil Overlying Clay Strata Status: Transferred from Water Resources Act 1963 Positional Accuracy: Located by supplier to within 100m</p>	A19NW (NE)	987	2	445600 242400
15	<p>Discharge Consents</p> <p>Operator: Mr Malcolm Weblin Property Type: DOMESTIC PROPERTY (MULTIPLE) (INCL FARM HOUSES) Location: 1, 2, 3 Hardwick Cottages, Southam Road, Banbury, Oxon Authority: Environment Agency, Thames Region Catchment Area: Not Supplied Reference: Ctcu.1217 Permit Version: 2 Effective Date: 13th July 2006 Issued Date: 1st October 1982 Revocation Date: 31st March 2019 Discharge Type: Sewage Discharges - Final/Treated Effluent - Not Water Company Discharge: Land/Soakaway Environment: Receiving Water: Soil Overlying Clay Strata Status: Transferred from Water Resources Act 1963 Positional Accuracy: Located by supplier to within 100m</p>	A19NW (NE)	987	2	445600 242400
16	<p>Prosecutions Relating to Controlled Waters</p> <p>Location: Southam Road, BANBURY, Oxfordshire, OX16 7RR Prosecution Text: NRA Thames Data, 2 charges of breaching consent conditions by discharging effluent into Smith's Ditch on 1st October 1991. Prosecution Act: WA89 s107(6) Hearing Date: 3rd July 1992 Verdict: Guilty Fine: 3000 Cost: 290 Positional Accuracy: Manually positioned to the road within the address or location</p>	A13SE (SE)	79	2	445306 241230
17	<p>Integrated Pollution Controls</p> <p>Name: Kraft Foods Uk Ltd Location: Ruscote Avenue, BANBURY, Oxfordshire, OX16 2QU Authority: Environment Agency, Thames Region Permit Reference: BH2286 Dated: 18th February 2000 Process Type: IPC new application Description: 1.3 A (C) Combustion processes within the Fuel & Power Industry Status: Revoked - Now IPPC Positional Accuracy: Automatically positioned to the address</p>	A13NE (NE)	101	2	445232 241592
18	<p>Integrated Pollution Prevention And Control</p> <p>Name: Kraft Foods Uk Production Limited Location: Banbury Cp Epr/Pp3533kb, Kraft Foods Uk Limited, Ruscote Avenue, Banbury, Oxon, OX16 2QU Authority: Environment Agency - South East Region, West Thames Area Permit Reference: PP3533KB Original Permit Ref: Pp3533kb Effective Date: 5th October 2009 Status: Superseded By Variation Application Type: Transfer App. Sub Type: Whole limited change in management Positional Accuracy: Automatically positioned to the address Activity Code: 1.1 A(1) (B) (III) Activity Description: Combustion; Waste Derived Fuel Greater Or Equal To 3Mw But Less Than 50Mw Primary Activity: Y</p>	A13NE (NE)	101	2	445232 241592

Map ID	Details	Quadrant Reference (Compass Direction)	Estimated Distance From Site	Contact	NGR
18	<p>Integrated Pollution Prevention And Control</p> <p>Name: Kraft Foods Uk Production Limited Location: Combustion Plant, Banbury, Kraft Foods Uk Limited, Ruscote Avenue,,Banbury, Oxon, OX16 2QU Authority: Environment Agency, Thames Region Permit Reference: PP3533KB Original Permit Ref: Pp3533kb Effective Date: 5th October 2009 Status: Effective Application Type: Transfer App. Sub Type: Whole limited change in management Positional Accuracy: Automatically positioned to the address Activity Code: 1.1 A(1) (B) (III) Activity Description: Combustion; Waste Derived Fuel Greater Or Equal To 3Mw But Less Than 50Mw Primary Activity: Y</p>	A13NE (NE)	101	2	445232 241592
18	<p>Integrated Pollution Prevention And Control</p> <p>Name: Kraft Foods Uk Ltd Location: Banbury Cp Epr/Rp3839lj, Kraft Foods Uk Limited, Ruscote Avenue,,Banbury, Oxon, OX16 2QU Authority: Environment Agency - South East Region, West Thames Area Permit Reference: RP3839LJ Original Permit Ref: Rp3839lj Effective Date: 29th March 2007 Status: Superseded By Variation Application Type: Application App. Sub Type: New Positional Accuracy: Automatically positioned to the address Activity Code: 1.1 A(1) (B) (III) Activity Description: Combustion; Waste Derived Fuel Greater Or Equal To 3Mw But Less Than 50Mw Primary Activity: Y</p>	A13NE (NE)	101	2	445232 241592
18	<p>Integrated Pollution Prevention And Control</p> <p>Name: Kraft Foods Uk Ltd Location: Ruscote Avenue, BANBURY, Oxfordshire, OX16 2QU Authority: Environment Agency, Thames Region Permit Reference: RP3839LJ Original Permit Ref: Rp3839lj Effective Date: 29th March 2007 Status: Superseded By Variation Application Type: Application App. Sub Type: New Positional Accuracy: Automatically positioned to the address Activity Code: 1.1 A(1) (B) (III) Activity Description: Combustion; Waste Derived Fuel Greater Or Equal To 3Mw But Less Than 50Mw Primary Activity: Y</p>	A13NE (NE)	101	2	445232 241592
19	<p>Integrated Pollution Prevention And Control</p> <p>Name: Jacobs Douwe Egberts Ops Gb Ltd Location: Banbury Cp Epr/Cp3239rb, Kraft Foods Uk Limited, Ruscote Avenue,,Banbury, Oxon, OX16 2QU Authority: Environment Agency - South East Region, West Thames Area Permit Reference: CP3239RB Original Permit Ref: Cp3239rb Effective Date: 29th October 2015 Status: Effective Application Type: Transfer App. Sub Type: Whole without Fit and Proper Person Positional Accuracy: Located by supplier to within 100m Activity Code: 1.1 A(1) (A) Activity Description: Combustion; Any Fuel Greater Or Equal To 50Mw Primary Activity: Y Activity Code: 5.1 A(1) (B) Activity Description: THE INCINERATION OF NON-HAZARDOUS WASTE IN AN INCINERATION OR CO-INCINERATION PLANT WITH A CAPACITY EXCEEDING 3 TONNES PER HOUR. Primary Activity: N</p>	A13NE (NE)	275	2	445400 241700

Map ID	Details	Quadrant Reference (Compass Direction)	Estimated Distance From Site	Contact	NGR
19	<p>Integrated Pollution Prevention And Control</p> <p>Name: Mondelez Uk Production Limited Location: Banbury Cp Epr/Pp3533kb, Kraft Foods Uk Limited, Ruscote Avenue,,Banbury, Oxon, OX16 2QU Authority: Environment Agency - South East Region, West Thames Area Permit Reference: VP3330VK Original Permit Ref: Pp3533kb Effective Date: 21st February 2014 Status: Superseded By Variation Application Type: Variation App. Sub Type: Minor Positional Accuracy: Located by supplier to within 100m Activity Code: 1.1 A(1) (A) Activity Description: Combustion; Any Fuel Greater Or Equal To 50Mw Primary Activity: Y Activity Code: 5.1 A(1) (B) Activity Description: THE INCINERATION OF NON-HAZARDOUS WASTE IN AN INCINERATION OR CO-INCINERATION PLANT WITH A CAPACITY EXCEEDING 3 TONNES PER HOUR. Primary Activity: N</p>	A13NE (NE)	275	2	445400 241700
19	<p>Integrated Pollution Prevention And Control</p> <p>Name: Mondelez Uk Production Limited Location: Banbury Cp Epr/Pp3533kb, Kraft Foods Uk Limited, Ruscote Avenue,,Banbury, Oxon, OX16 2QU Authority: Environment Agency - South East Region, West Thames Area Permit Reference: QP3836CX Original Permit Ref: Pp3533kb Effective Date: 10th July 2013 Status: Superseded By Variation Application Type: Variation App. Sub Type: Minor Positional Accuracy: Located by supplier to within 100m Activity Code: 1.1 A(1) (B) (III) Activity Description: Combustion; Waste Derived Fuel Greater Or Equal To 3Mw But Less Than 50Mw Primary Activity: Y</p>	A13NE (NE)	275	2	445400 241700
20	<p>Integrated Pollution Prevention And Control</p> <p>Name: Silver Group Fuels Limited Location: Banbury Biodiesel, Former Banbury Laboratory, Southam Road,, Banbury, Oxfordshire, OX16 2SP Authority: Environment Agency, Thames Region Permit Reference: DP3034MG Original Permit Ref: Dp3034mg Effective Date: 27th June 2007 Status: Superseded By Variation Application Type: Application App. Sub Type: New Positional Accuracy: Manually positioned to the road within the address or location Activity Code: 4.1 A(1) (A) (II) Activity Description: Organic Chemicals; Oxygen Containing Compounds Eg Alcohols Primary Activity: Y Activity Code: 0.0 Associated Process Activity Description: Associated Process Primary Activity: N</p>	A14NW (NE)	284	2	445481 241649
21	<p>Integrated Pollution Prevention And Control</p> <p>Name: Banbury Power Limited Location: Banbury Power Limited, Banbury Power Limited, Grimsbury Green Road,, Banbury, Oxfordshire, OX16 3WA Authority: Environment Agency - South East Region, West Thames Area Permit Reference: GP3731QJ Original Permit Ref: Gp3731qj Effective Date: 5th June 2019 Status: Effective Application Type: Application App. Sub Type: New Positional Accuracy: Located by supplier to within 100m Activity Code: 25A (a) Activity Description: New Medium Combustion Plant Primary Activity: Y</p>	A14NE (E)	795	2	446030 241700
22	<p>Local Authority Pollution Prevention and Controls</p> <p>Name: Hartwell Of Banbury Location: Southam Road, Banbury, Oxfordshire, OX16 7RU Authority: Cherwell District Council, Environmental Health Department Permit Reference: CDC/98/25 Dated: 24th December 1998 Process Type: Local Authority Air Pollution Control Description: PG1/14 Petrol filling station Status: Authorisation revoked Positional Accuracy: Manually positioned to the address or location</p>	A13SE (SE)	72	3	445375 241296

Map ID	Details	Quadrant Reference (Compass Direction)	Estimated Distance From Site	Contact	NGR
22	<p>Local Authority Pollution Prevention and Controls</p> <p>Name: Hartwell of Banbury Location: Southam Road, BANBURY, Oxfordshire, OX16 7RU Authority: Cherwell District Council, Environmental Health Department Permit Reference: CDC18/93 Dated: 15th December 1993 Process Type: Local Authority Air Pollution Control Description: PG1/14 Petrol filling station Status: Authorisation revoked Positional Accuracy: Manually positioned to the address or location</p>	A13SE (E)	90	3	445399 241330
23	<p>Local Authority Pollution Prevention and Controls</p> <p>Name: Stabilus Ltd Location: Beaumont Road, BANBURY, Oxfordshire, OX16 1QY Authority: Cherwell District Council, Environmental Health Department Permit Reference: Cdc/3/00 Dated: 31st October 2000 Process Type: Local Authority Air Pollution Control Description: PG6/23 Coating of metal and plastic Status: Authorisation revoked Positional Accuracy: Manually positioned to the address or location</p>	A13NW (NW)	137	3	444960 241713
23	<p>Local Authority Pollution Prevention and Controls</p> <p>Name: Demag Cranes And Components Ltd Location: Beaumont Road, Banbury, Oxfordshire, Ox16 1qz Authority: Cherwell District Council, Environmental Health Department Permit Reference: CDC31/93 Dated: 14th December 1993 Process Type: Local Authority Pollution Prevention and Control Description: PG6/23 Coating of metal and plastic Status: Permitted Positional Accuracy: Manually positioned to the address or location</p>	A13NW (NW)	156	3	444935 241728
24	<p>Local Authority Pollution Prevention and Controls</p> <p>Name: Bristol Street Motors (Banbury) Ltd Location: Southam Road, BANBURY, Oxon, OX16 2RS Authority: Cherwell District Council, Environmental Health Department Permit Reference: CDC P 14/93 Dated: 22nd October 1993 Process Type: Local Authority Air Pollution Control Description: PG6/34 Respraying of road vehicles Status: Authorised Positional Accuracy: Automatically positioned to the address</p>	A13NE (E)	196	3	445458 241522
25	<p>Local Authority Pollution Prevention and Controls</p> <p>Name: Reids Dry Cleaners Location: 2a Cope Road, Banbury, Oxfordshire, OX16 2EH Authority: Cherwell District Council, Environmental Health Department Permit Reference: CDC P 04/05 Dated: 1st November 2007 Process Type: Local Authority Pollution Prevention and Control Description: PG6/46 Dry cleaning Status: Permitted Positional Accuracy: Manually positioned to the address or location</p>	A8NE (SE)	331	3	445325 240979
26	<p>Local Authority Pollution Prevention and Controls</p> <p>Name: Smiths Concrete Ltd Location: Southam Road, Banbury, Oxon, OX16 7RR Authority: Cherwell District Council, Environmental Health Department Permit Reference: CDC 6/93 Dated: 18th March 1993 Process Type: Local Authority Air Pollution Control Description: PG3/1 Blending, packing, loading and use of bulk cement Status: Authorised Positional Accuracy: Manually positioned to the address or location</p>	A14NW (NE)	344	3	445561 241644
27	<p>Local Authority Pollution Prevention and Controls</p> <p>Name: Spirit Motor Co Location: 9-16 Southam Road, BANBURY, Oxfordshire, OX16 2EE Authority: Cherwell District Council, Environmental Health Department Permit Reference: CDC P 5/95 Dated: 7th September 1995 Process Type: Local Authority Air Pollution Control Description: PG6/34 Respraying of road vehicles Status: Authorisation revoked Positional Accuracy: Automatically positioned to the address</p>	A8NE (SE)	462	3	445386 240855

Map ID	Details	Quadrant Reference (Compass Direction)	Estimated Distance From Site	Contact	NGR
28	<p>Local Authority Pollution Prevention and Controls</p> <p>Name: Cockhorse Service Station Location: 98 Warwick Road, Banbury, Oxfordshire, Ox16 7ah Authority: Cherwell District Council, Environmental Health Department Permit Reference: CDC/98/19 Dated: 31st December 1998 Process Type: Local Authority Air Pollution Control Description: PG1/14 Petrol filling station Status: Authorised Positional Accuracy: Manually positioned to the road within the address or location</p>	A8NW (S)	485	3	445025 240862
28	<p>Local Authority Pollution Prevention and Controls</p> <p>Name: Hartford Banbury Location: Warwick Road, BANBURY, Oxfordshire, OX16 7AH Authority: Cherwell District Council, Environmental Health Department Permit Reference: Cdc20/93 Dated: 15th December 1993 Process Type: Local Authority Air Pollution Control Description: PG6/10 Coating manufacturing Status: Authorisation revoked Positional Accuracy: Manually positioned to the road within the address or location</p>	A8NW (S)	501	3	445041 240846
29	<p>Local Authority Pollution Prevention and Controls</p> <p>Name: Tesco's Petrol Filling Station Location: Lockheed Close, BANBURY, Oxfordshire, OX16 1LX Authority: Cherwell District Council, Environmental Health Department Permit Reference: CDC/98/1 Dated: 27th October 1998 Process Type: Local Authority Air Pollution Control Description: PG1/14 Petrol filling station Status: Authorised Positional Accuracy: Automatically positioned to the address</p>	A18SE (NE)	494	3	445378 241960
30	<p>Local Authority Pollution Prevention and Controls</p> <p>Name: Johnson Cleaners Uk Ltd Location: 47c Castle Street, Banbury, Ox16 5nu Authority: Cherwell District Council, Environmental Health Department Permit Reference: CDC P 02/10 Dated: 22nd March 2009 Process Type: Local Authority Air Pollution Control Description: PG6/46 Dry cleaning Status: Permitted Positional Accuracy: Manually positioned to the address or location</p>	A9NW (SE)	547	3	445498 240798
31	<p>Local Authority Pollution Prevention and Controls</p> <p>Name: Hope Construction Materials Location: Heneff Way, BANBURY, Oxfordshire, OX16 7JJ Authority: Cherwell District Council, Environmental Health Department Permit Reference: CDC 1/93 Dated: 12th March 1993 Process Type: Local Authority Air Pollution Control Description: PG3/1 Blending, packing, loading and use of bulk cement Status: Authorised Positional Accuracy: Automatically positioned to the address</p>	A19SW (NE)	593	3	445727 241838
31	<p>Local Authority Pollution Prevention and Controls</p> <p>Name: Lafarge Aggregates Ltd Location: Heneff Way, BANBURY, Oxon, OX16 5LN Authority: Cherwell District Council, Environmental Health Department Permit Reference: CDC11/93 Dated: 15th June 1993 Process Type: Local Authority Air Pollution Control Description: PG3/15 Mineral drying and roadstone coating processes Status: Authorised Positional Accuracy: Manually positioned to the address or location</p>	A19SW (NE)	601	3	445733 241842
32	<p>Local Authority Pollution Prevention and Controls</p> <p>Name: Decoma Exterior Systems Uk Ltd Location: Beaumont Road, Banbury, Oxon, Ox16 1tr Authority: Cherwell District Council, Environmental Health Department Permit Reference: CDC P 30/93 Dated: 14th December 1993 Process Type: Local Authority Air Pollution Control Description: PG6/23 Coating of metal and plastic Status: Authorised Positional Accuracy: Manually positioned to the address or location</p>	A18SE (NE)	612	3	445424 242069

Map ID	Details	Quadrant Reference (Compass Direction)	Estimated Distance From Site	Contact	NGR
33	<p>Local Authority Pollution Prevention and Controls</p> <p>Name: Caradon Rolinx Location: Unit 2 Beaumont Road Industrial Estate, BANBURY, Oxon, OX16 7RH Authority: Cherwell District Council, Environmental Health Department Permit Reference: Cdc29/93 Dated: 14th December 1993 Process Type: Local Authority Air Pollution Control Description: PG6/10 Coating manufacturing Status: Authorised Positional Accuracy: Manually positioned to the road within the address or location</p>	A18NE (N)	692	3	445297 242211
34	<p>Local Authority Pollution Prevention and Controls</p> <p>Name: Quality Cleaners Banbury Ltd Location: 3 Cornhill House, Banbury, Ox16 5ng Authority: Cherwell District Council, Environmental Health Department Permit Reference: CDC P 04/07 Dated: 1st March 2008 Process Type: Local Authority Pollution Prevention and Control Description: PG6/46 Dry cleaning Status: Permitted Positional Accuracy: Manually positioned to the address or location</p>	A9SW (SE)	693	3	445608 240686
35	<p>Local Authority Pollution Prevention and Controls</p> <p>Name: Toggs Of Banbury Location: 19 Bridge Street, Banbury, Oxfordshire, OX16 5PN Authority: Cherwell District Council, Environmental Health Department Permit Reference: CDC P 05/05 Dated: 10th November 2007 Process Type: Local Authority Air Pollution Control Description: PG6/46 Dry cleaning Status: Permitted Positional Accuracy: Manually positioned to the address or location</p>	A9SE (SE)	911	3	445848 240579
36	<p>Local Authority Pollution Prevention and Controls</p> <p>Name: Wm Morrison Supermarket Location: Cherwell Service Station, Cherwell Street, BANBURY, Oxfordshire, OX16 2BB Authority: Cherwell District Council, Environmental Health Department Permit Reference: Petrol 23 Fpi4b Dated: 7th January 1999 Process Type: Local Authority Air Pollution Control Description: PG1/14 Petrol filling station Status: Authorised Positional Accuracy: Automatically positioned to the address</p>	A9SE (SE)	990	3	445903 240521
	Nearest Surface Water Feature	A13NW (N)	2	-	445072 241559
37	<p>Pollution Incidents to Controlled Waters</p> <p>Property Type: Not Given Location: BANBURY Authority: Environment Agency, Thames Region Pollutant: Miscellaneous - Unknown Note: Confirmed As A Pollution Incident Incident Date: 30th June 1995 Incident Reference: W1950345 Catchment Area: Not Given Receiving Water: Not Given Cause of Incident: Not Given Incident Severity: Category 3 - Minor Incident Positional Accuracy: Located by supplier to within 100m</p>	A13NW (NW)	0	2	445001 241501
38	<p>Pollution Incidents to Controlled Waters</p> <p>Property Type: Not Given Location: BANBURY Authority: Environment Agency, Thames Region Pollutant: Oils - Unknown Note: Confirmed As A Pollution Incident Incident Date: 14th October 1992 Incident Reference: W1920522 Catchment Area: Not Given Receiving Water: Not Given Cause of Incident: Not Given Incident Severity: Category 3 - Minor Incident Positional Accuracy: Located by supplier to within 100m</p>	A13NW (NW)	37	2	445001 241601

Map ID	Details	Quadrant Reference (Compass Direction)	Estimated Distance From Site	Contact	NGR
39	Pollution Incidents to Controlled Waters Property Type: Not Given Location: BANBURY Authority: Environment Agency, Thames Region Pollutant: Unknown Sewage Note: Confirmed As A Pollution Incident Incident Date: 22nd January 1990 Incident Reference: W1900029 Catchment Area: Not Given Receiving Water: Not Given Cause of Incident: Not Given Incident Severity: Category 2 - Significant Incident Positional Accuracy: Located by supplier to within 100m	A13NE (E)	48	2	445300 241495
39	Pollution Incidents to Controlled Waters Property Type: Not Given Location: BANBURY Authority: Environment Agency, Thames Region Pollutant: Unknown Sewage Note: Confirmed As A Pollution Incident Incident Date: 7th March 1990 Incident Reference: W1900117 Catchment Area: Not Given Receiving Water: Not Given Cause of Incident: Not Given Incident Severity: Category 2 - Significant Incident Positional Accuracy: Located by supplier to within 100m	A13NE (E)	51	2	445305 241495
39	Pollution Incidents to Controlled Waters Property Type: Not Given Location: BANBURY Authority: Environment Agency, Thames Region Pollutant: Miscellaneous - Unknown Note: Confirmed As A Pollution Incident Incident Date: 3rd January 1989 Incident Reference: W1890027 Catchment Area: Not Given Receiving Water: Not Given Cause of Incident: Not Given Incident Severity: Category 2 - Significant Incident Positional Accuracy: Located by supplier to within 100m	A13NE (E)	52	2	445300 241500
40	Pollution Incidents to Controlled Waters Property Type: Not Given Location: BANBURY Authority: Environment Agency, Thames Region Pollutant: Unknown Sewage Note: Not Supplied Incident Date: 18th September 1990 Incident Reference: W1900493 Catchment Area: Not Given Receiving Water: Not Given Cause of Incident: Not Given Incident Severity: Category 3 - Minor Incident Positional Accuracy: Located by supplier to within 100m	A13SW (SW)	61	2	445001 241301
40	Pollution Incidents to Controlled Waters Property Type: Not Given Location: BANBURY Authority: Environment Agency, Thames Region Pollutant: Miscellaneous - Unknown Note: Confirmed As A Pollution Incident Incident Date: 15th June 1993 Incident Reference: W1930331 Catchment Area: Not Given Receiving Water: Not Given Cause of Incident: Not Given Incident Severity: Category 3 - Minor Incident Positional Accuracy: Located by supplier to within 100m	A13SW (SW)	65	2	445001 241296
41	Pollution Incidents to Controlled Waters Property Type: Not Given Location: BANBURY Authority: Environment Agency, Thames Region Pollutant: Miscellaneous - Other Note: Not Supplied Incident Date: 4th September 1998 Incident Reference: THWE1998040520 Catchment Area: Not Given Receiving Water: Not Given Cause of Incident: Not Given Incident Severity: Category 2 - Significant Incident Positional Accuracy: Located by supplier to within 100m	A13SE (E)	112	2	445400 241400

Map ID	Details	Quadrant Reference (Compass Direction)	Estimated Distance From Site	Contact	NGR
42	<p>Pollution Incidents to Controlled Waters</p> <p>Property Type: Not Given Location: BANBURY Authority: Environment Agency, Thames Region Pollutant: Miscellaneous - Unknown Note: Confirmed As A Pollution Incident Incident Date: 16th September 1992 Incident Reference: W1920479 Catchment Area: Not Given Receiving Water: Not Given Cause of Incident: Not Given Incident Severity: Category 3 - Minor Incident Positional Accuracy: Located by supplier to within 100m</p>	A13NE (E)	134	2	445400 241500
43	<p>Pollution Incidents to Controlled Waters</p> <p>Property Type: Not Given Location: BANBURY Authority: Environment Agency, Thames Region Pollutant: Oils - Unknown Note: Confirmed As A Pollution Incident Incident Date: 20th March 1989 Incident Reference: W1890160 Catchment Area: Not Given Receiving Water: Not Given Cause of Incident: Not Given Incident Severity: Category 2 - Significant Incident Positional Accuracy: Located by supplier to within 100m</p>	A18SW (N)	227	2	445001 241801
44	<p>Pollution Incidents to Controlled Waters</p> <p>Property Type: Not Given Location: BANBURY Authority: Environment Agency, Thames Region Pollutant: Oils - Unknown Note: Not Supplied Incident Date: 12th August 1996 Incident Reference: W1960372 Catchment Area: Not Given Receiving Water: Not Given Cause of Incident: Not Given Incident Severity: Category 3 - Minor Incident Positional Accuracy: Located by supplier to within 100m</p>	A14NW (E)	231	2	445500 241500
45	<p>Pollution Incidents to Controlled Waters</p> <p>Property Type: Not Given Location: BANBURY Authority: Environment Agency, Thames Region Pollutant: Oils - Unknown Note: Confirmed incident Incident Date: 20th May 1999 Incident Reference: THWE1999043286 Catchment Area: Not Given Receiving Water: Not Given Cause of Incident: Not Given Incident Severity: Category 3 - Minor Incident Positional Accuracy: Located by supplier to within 10m</p>	A14NW (NE)	333	2	445500 241700
46	<p>Pollution Incidents to Controlled Waters</p> <p>Property Type: Not Given Location: Grimsbury Water Works Authority: Environment Agency, Thames Region Pollutant: Chemicals - Unknown Note: Confirmed As A Pollution Incident Incident Date: 15th January 1990 Incident Reference: W1900033 Catchment Area: Not Given Receiving Water: Not Given Cause of Incident: Not Given Incident Severity: Category 3 - Minor Incident Positional Accuracy: Located by supplier to within 100m</p>	A14NW (NE)	408	2	445600 241700
47	<p>Pollution Incidents to Controlled Waters</p> <p>Property Type: Not Given Location: BANBURY Authority: Environment Agency, Thames Region Pollutant: Oils - Unknown Note: Not Supplied Incident Date: 2nd February 1996 Incident Reference: W1960103 Catchment Area: Not Given Receiving Water: Not Given Cause of Incident: Not Given Incident Severity: Category 3 - Minor Incident Positional Accuracy: Located by supplier to within 100m</p>	A18SW (N)	426	2	445001 242001

Map ID	Details	Quadrant Reference (Compass Direction)	Estimated Distance From Site	Contact	NGR
48	Pollution Incidents to Controlled Waters Property Type: Not Given Location: BANBURY Authority: Environment Agency, Thames Region Pollutant: Chemicals - Unknown Note: Confirmed As A Pollution Incident Incident Date: Not Supplied Incident Reference: W1910252 Catchment Area: Not Given Receiving Water: Not Given Cause of Incident: Not Given Incident Severity: Category 3 - Minor Incident Positional Accuracy: Located by supplier to within 100m	A19SW (NE)	475	2	445600 241800
49	Pollution Incidents to Controlled Waters Property Type: Not Given Location: BANBURY Authority: Environment Agency, Thames Region Pollutant: Oils - Unknown Note: Confirmed As A Pollution Incident Incident Date: Not Supplied Incident Reference: W1950032 Catchment Area: Not Given Receiving Water: Not Given Cause of Incident: Not Given Incident Severity: Category 3 - Minor Incident Positional Accuracy: Located by supplier to within 100m	A19SW (NE)	499	2	445500 241900
50	Pollution Incidents to Controlled Waters Property Type: Not Given Location: BANBURY Authority: Environment Agency, Thames Region Pollutant: Miscellaneous - Unknown Note: Confirmed As A Pollution Incident Incident Date: 21st October 1991 Incident Reference: W1910457 Catchment Area: Not Given Receiving Water: Not Given Cause of Incident: Not Given Incident Severity: Category 3 - Minor Incident Positional Accuracy: Located by supplier to within 100m	A14NE (E)	518	2	445800 241500
51	Pollution Incidents to Controlled Waters Property Type: Not Given Location: BANBURY Authority: Environment Agency, Thames Region Pollutant: Storm Sewage Note: Not Supplied Incident Date: 25th November 1998 Incident Reference: THWE1998041450 Catchment Area: Not Given Receiving Water: Not Given Cause of Incident: Not Given Incident Severity: Category 3 - Minor Incident Positional Accuracy: Located by supplier to within 100m	A9NW (SE)	535	2	445700 240950
52	Pollution Incidents to Controlled Waters Property Type: Not Given Location: BANBURY Authority: Environment Agency, Thames Region Pollutant: General Note: Not Supplied Incident Date: 27th October 1998 Incident Reference: THWE1998041159 Catchment Area: Not Given Receiving Water: Not Given Cause of Incident: Not Given Incident Severity: Category 3 - Minor Incident Positional Accuracy: Located by supplier to within 100m	A18SE (NE)	535	2	445400 241995
52	Pollution Incidents to Controlled Waters Property Type: Not Given Location: BANBURY Authority: Environment Agency, Thames Region Pollutant: Oils - Unknown Note: Confirmed As A Pollution Incident Incident Date: 11th January 1991 Incident Reference: W1910012 Catchment Area: Not Given Receiving Water: Not Given Cause of Incident: Not Given Incident Severity: Category 3 - Minor Incident Positional Accuracy: Located by supplier to within 100m	A18SE (NE)	540	2	445400 242000

Map ID	Details	Quadrant Reference (Compass Direction)	Estimated Distance From Site	Contact	NGR
53	<p>Pollution Incidents to Controlled Waters</p> <p>Property Type: Not Given Location: BANBURY Authority: Environment Agency, Thames Region Pollutant: Miscellaneous - Unknown Note: Confirmed As A Pollution Incident Incident Date: 9th March 1993 Incident Reference: W1930133 Catchment Area: Not Given Receiving Water: Not Given Cause of Incident: Not Given Incident Severity: Category 3 - Minor Incident Positional Accuracy: Located by supplier to within 100m</p>	A19SW (NE)	545	2	445700 241795
53	<p>Pollution Incidents to Controlled Waters</p> <p>Property Type: Not Given Location: BANBURY Authority: Environment Agency, Thames Region Pollutant: Miscellaneous - Unknown Note: Confirmed As A Pollution Incident Incident Date: 29th July 1992 Incident Reference: W1920450 Catchment Area: Not Given Receiving Water: Not Given Cause of Incident: Not Given Incident Severity: Category 3 - Minor Incident Positional Accuracy: Located by supplier to within 100m</p>	A19SW (NE)	548	2	445700 241800
54	<p>Pollution Incidents to Controlled Waters</p> <p>Property Type: Not Given Location: BANBURY Authority: Environment Agency, Thames Region Pollutant: Miscellaneous - Urban Runoff Note: Confirmed As A Pollution Incident Incident Date: 20th August 1993 Incident Reference: W1930459 Catchment Area: Not Given Receiving Water: Not Given Cause of Incident: Not Given Incident Severity: Category 3 - Minor Incident Positional Accuracy: Located by supplier to within 100m</p>	A14NE (E)	579	2	445800 241695
54	<p>Pollution Incidents to Controlled Waters</p> <p>Property Type: Not Given Location: Upstream Grimsbury Authority: Environment Agency, Thames Region Pollutant: Miscellaneous - Unknown Note: Confirmed As A Pollution Incident Incident Date: 23rd December 1992 Incident Reference: W1920644 Catchment Area: Not Given Receiving Water: Not Given Cause of Incident: Not Given Incident Severity: Category 3 - Minor Incident Positional Accuracy: Located by supplier to within 100m</p>	A14NE (E)	581	2	445800 241700
55	<p>Pollution Incidents to Controlled Waters</p> <p>Property Type: Not Given Location: BANBURY Authority: Environment Agency, Thames Region Pollutant: Oils - Unknown Note: Confirmed As A Pollution Incident Incident Date: 18th November 1989 Incident Reference: W1890575 Catchment Area: Not Given Receiving Water: Not Given Cause of Incident: Not Given Incident Severity: Category 3 - Minor Incident Positional Accuracy: Located by supplier to within 100m</p>	A9NE (SE)	584	2	445800 241000
55	<p>Pollution Incidents to Controlled Waters</p> <p>Property Type: Not Given Location: BANBURY Authority: Environment Agency, Thames Region Pollutant: Oils - Unknown Note: Confirmed As A Pollution Incident Incident Date: 3rd August 1995 Incident Reference: W1950411 Catchment Area: Not Given Receiving Water: Not Given Cause of Incident: Not Given Incident Severity: Category 3 - Minor Incident Positional Accuracy: Located by supplier to within 100m</p>	A9NE (SE)	587	2	445800 240995

Map ID	Details	Quadrant Reference (Compass Direction)	Estimated Distance From Site	Contact	NGR
55	Pollution Incidents to Controlled Waters Property Type: Not Given Location: BANBURY Authority: Environment Agency, Thames Region Pollutant: Oils - Unknown Note: Confirmed incident Incident Date: 9th April 1999 Incident Reference: THWE1999042630 Catchment Area: Not Given Receiving Water: Not Given Cause of Incident: Not Given Incident Severity: Category 3 - Minor Incident Positional Accuracy: Located by supplier to within 10m	A9NE (SE)	589	2	445805 241000
55	Pollution Incidents to Controlled Waters Property Type: Not Given Location: BANBURY Authority: Environment Agency, Thames Region Pollutant: Storm Sewage Note: Confirmed incident Incident Date: 29th March 1999 Incident Reference: THWE1999042406 Catchment Area: Not Given Receiving Water: Not Given Cause of Incident: Not Given Incident Severity: Category 3 - Minor Incident Positional Accuracy: Located by supplier to within 10m	A9NE (SE)	591	2	445805 240995
56	Pollution Incidents to Controlled Waters Property Type: Not Given Location: BANBURY Authority: Environment Agency, Thames Region Pollutant: Miscellaneous - Urban Runoff Note: Confirmed As A Pollution Incident Incident Date: 30th July 1990 Incident Reference: W1900409 Catchment Area: Not Given Receiving Water: Not Given Cause of Incident: Not Given Incident Severity: Category 3 - Minor Incident Positional Accuracy: Located by supplier to within 100m	A9NW (SE)	589	2	445600 240800
57	Pollution Incidents to Controlled Waters Property Type: Not Given Location: BANBURY Authority: Environment Agency, Thames Region Pollutant: Oils - Unknown Note: Confirmed As A Pollution Incident Incident Date: 18th July 1993 Incident Reference: W1930414 Catchment Area: Not Given Receiving Water: Not Given Cause of Incident: Not Given Incident Severity: Category 3 - Minor Incident Positional Accuracy: Located by supplier to within 100m	A14NE (E)	614	2	445900 241500
58	Pollution Incidents to Controlled Waters Property Type: Not Given Location: BANBURY Authority: Environment Agency, Thames Region Pollutant: Oils - Unknown Note: Confirmed incident Incident Date: 9th January 1999 Incident Reference: THWE1999042193 Catchment Area: Not Given Receiving Water: Not Given Cause of Incident: Not Given Incident Severity: Category 3 - Minor Incident Positional Accuracy: Located by supplier to within 10m	A19SW (NE)	616	2	445700 241900
59	Pollution Incidents to Controlled Waters Property Type: Not Given Location: BANBURY Authority: Environment Agency, Thames Region Pollutant: Oils - Unknown Note: Confirmed As A Pollution Incident Incident Date: 23rd August 1993 Incident Reference: W1930455 Catchment Area: Not Given Receiving Water: Not Given Cause of Incident: Not Given Incident Severity: Category 3 - Minor Incident Positional Accuracy: Located by supplier to within 100m	A19SW (NE)	631	2	445600 241995

Map ID	Details	Quadrant Reference (Compass Direction)	Estimated Distance From Site	Contact	NGR
59	<p>Pollution Incidents to Controlled Waters</p> <p>Property Type: Not Given Location: Beaumont Road, BANBURY Authority: Environment Agency, Thames Region Pollutant: Oils - Unknown Note: Confirmed As A Pollution Incident Incident Date: 14th October 1993 Incident Reference: W1930531 Catchment Area: Not Given Receiving Water: Not Given Cause of Incident: Not Given Incident Severity: Category 3 - Minor Incident Positional Accuracy: Located by supplier to within 100m</p>	A19SW (NE)	633	2	445605 241995
59	<p>Pollution Incidents to Controlled Waters</p> <p>Property Type: Not Given Location: BANBURY Authority: Environment Agency, Thames Region Pollutant: Oils - Unknown Note: Confirmed As A Pollution Incident Incident Date: 4th July 1992 Incident Reference: W1920354 Catchment Area: Not Given Receiving Water: Not Given Cause of Incident: Not Given Incident Severity: Category 3 - Minor Incident Positional Accuracy: Located by supplier to within 100m</p>	A19SW (NE)	635	2	445600 242000
60	<p>Pollution Incidents to Controlled Waters</p> <p>Property Type: Not Given Location: BANBURY Authority: Environment Agency, Thames Region Pollutant: Miscellaneous - Unknown Note: Confirmed As A Pollution Incident Incident Date: 1st November 1994 Incident Reference: W1940592 Catchment Area: Not Given Receiving Water: Not Given Cause of Incident: Not Given Incident Severity: Category 3 - Minor Incident Positional Accuracy: Located by supplier to within 100m</p>	A12NW (W)	637	2	444300 241500
61	<p>Pollution Incidents to Controlled Waters</p> <p>Property Type: Not Given Location: BANBURY Authority: Environment Agency, Thames Region Pollutant: Chemicals - Unknown Note: Confirmed As A Pollution Incident Incident Date: 25th May 1994 Incident Reference: W1940289 Catchment Area: Not Given Receiving Water: Not Given Cause of Incident: Not Given Incident Severity: Category 3 - Minor Incident Positional Accuracy: Located by supplier to within 100m</p>	A14NE (E)	642	2	445900 241595
61	<p>Pollution Incidents to Controlled Waters</p> <p>Property Type: Not Given Location: Daventry Road Authority: Environment Agency, Thames Region Pollutant: Miscellaneous - Unknown Note: Confirmed As A Pollution Incident Incident Date: 18th May 1993 Incident Reference: W1930272 Catchment Area: Not Given Receiving Water: Not Given Cause of Incident: Not Given Incident Severity: Category 3 - Minor Incident Positional Accuracy: Located by supplier to within 100m</p>	A14NE (E)	643	2	445900 241600
61	<p>Pollution Incidents to Controlled Waters</p> <p>Property Type: Not Given Location: Wildmere Road Authority: Environment Agency, Thames Region Pollutant: Miscellaneous - Urban Runoff Note: Confirmed As A Pollution Incident Incident Date: 12th May 1995 Incident Reference: W1950257 Catchment Area: Not Given Receiving Water: Not Given Cause of Incident: Not Given Incident Severity: Category 3 - Minor Incident Positional Accuracy: Located by supplier to within 100m</p>	A14NE (E)	647	2	445905 241595

Map ID	Details	Quadrant Reference (Compass Direction)	Estimated Distance From Site	Contact	NGR
61	Pollution Incidents to Controlled Waters Property Type: Not Given Location: Wildmere Road, BANBURY Authority: Environment Agency, Thames Region Pollutant: Miscellaneous - Unknown Note: Confirmed As A Pollution Incident Incident Date: 13th July 1995 Incident Reference: W1950366 Catchment Area: Not Given Receiving Water: Not Given Cause of Incident: Not Given Incident Severity: Category 2 - Significant Incident Positional Accuracy: Located by supplier to within 100m	A14NE (E)	648	2	445905 241600
61	Pollution Incidents to Controlled Waters Property Type: Not Given Location: BANBURY Authority: Environment Agency, Thames Region Pollutant: Miscellaneous - Urban Runoff Note: Confirmed As A Pollution Incident Incident Date: 3rd August 1995 Incident Reference: W1950431 Catchment Area: Not Given Receiving Water: Not Given Cause of Incident: Not Given Incident Severity: Category 2 - Significant Incident Positional Accuracy: Located by supplier to within 100m	A14NE (E)	649	2	445905 241605
62	Pollution Incidents to Controlled Waters Property Type: Not Given Location: BANBURY Authority: Environment Agency, Thames Region Pollutant: Miscellaneous - Unknown Note: No Incident Date: 26th June 1990 Incident Reference: W1900349 Catchment Area: Not Given Receiving Water: Not Given Cause of Incident: Not Given Incident Severity: Category 2 - Significant Incident Positional Accuracy: Located by supplier to within 100m	A9NW (SE)	645	2	445700 240800
63	Pollution Incidents to Controlled Waters Property Type: Not Given Location: BANBURY Authority: Environment Agency, Thames Region Pollutant: Miscellaneous - Natural Note: Not Supplied Incident Date: 15th April 1991 Incident Reference: W1910152 Catchment Area: Not Given Receiving Water: Not Given Cause of Incident: Not Given Incident Severity: Category 3 - Minor Incident Positional Accuracy: Located by supplier to within 100m	A14NE (E)	671	2	445900 241695
63	Pollution Incidents to Controlled Waters Property Type: Not Given Location: BANBURY Authority: Environment Agency, Thames Region Pollutant: Agricultural: Unknown Note: Not Supplied Incident Date: Not Supplied Incident Reference: W1960101 Catchment Area: Not Given Receiving Water: Not Given Cause of Incident: Not Given Incident Severity: Category 3 - Minor Incident Positional Accuracy: Unknown	A14NE (E)	675	2	445900 241705
63	Pollution Incidents to Controlled Waters Property Type: Not Given Location: BANBURY Authority: Environment Agency, Thames Region Pollutant: Oils - Unknown Note: Confirmed As A Pollution Incident Incident Date: 16th July 1993 Incident Reference: W1930392 Catchment Area: Not Given Receiving Water: Not Given Cause of Incident: Not Given Incident Severity: Category 3 - Minor Incident Positional Accuracy: Located by supplier to within 100m	A14NE (E)	676	2	445905 241695

Map ID	Details	Quadrant Reference (Compass Direction)	Estimated Distance From Site	Contact	NGR
63	<p>Pollution Incidents to Controlled Waters</p> <p>Property Type: Not Given Location: BANBURY Authority: Environment Agency, Thames Region Pollutant: Miscellaneous - Urban Runoff Note: Confirmed As A Pollution Incident Incident Date: 27th August 1993 Incident Reference: W1930468 Catchment Area: Not Given Receiving Water: Not Given Cause of Incident: Not Given Incident Severity: Category 2 - Significant Incident Positional Accuracy: Located by supplier to within 100m</p>	A14NE (E)	677	2	445905 241700
63	<p>Pollution Incidents to Controlled Waters</p> <p>Property Type: Not Given Location: BANBURY Authority: Environment Agency, Thames Region Pollutant: Miscellaneous - Unknown Note: Confirmed As A Pollution Incident Incident Date: 22nd September 1993 Incident Reference: W1930502 Catchment Area: Not Given Receiving Water: Not Given Cause of Incident: Not Given Incident Severity: Category 3 - Minor Incident Positional Accuracy: Located by supplier to within 100m</p>	A14NE (E)	679	2	445905 241705
64	<p>Pollution Incidents to Controlled Waters</p> <p>Property Type: Not Given Location: BANBURY Authority: Environment Agency, Thames Region Pollutant: Miscellaneous - Natural Note: Confirmed As A Pollution Incident Incident Date: 13th September 1989 Incident Reference: W1890461 Catchment Area: Not Given Receiving Water: Not Given Cause of Incident: Not Given Incident Severity: Category 2 - Significant Incident Positional Accuracy: Located by supplier to within 100m</p>	A9NE (SE)	711	2	445800 240800
65	<p>Pollution Incidents to Controlled Waters</p> <p>Property Type: Not Given Location: BANBURY Authority: Environment Agency, Thames Region Pollutant: Oils - Unknown Note: Not Supplied Incident Date: 4th November 1998 Incident Reference: THWE1998041163 Catchment Area: Not Given Receiving Water: Not Given Cause of Incident: Not Given Incident Severity: Category 3 - Minor Incident Positional Accuracy: Located by supplier to within 100m</p>	A18NE (N)	722	2	445400 242200
66	<p>Pollution Incidents to Controlled Waters</p> <p>Property Type: Not Given Location: BANBURY Authority: Environment Agency, Thames Region Pollutant: Oils - Unknown Note: Confirmed As A Pollution Incident Incident Date: 22nd January 1991 Incident Reference: W1910032 Catchment Area: Not Given Receiving Water: Not Given Cause of Incident: Not Given Incident Severity: Category 3 - Minor Incident Positional Accuracy: Located by supplier to within 100m</p>	A9SE (SE)	786	2	445800 240700
66	<p>Pollution Incidents to Controlled Waters</p> <p>Property Type: Not Given Location: Banbury Bus Station Authority: Environment Agency, Thames Region Pollutant: Oils - Unknown Note: Confirmed As A Pollution Incident Incident Date: 13th October 1993 Incident Reference: W1930544 Catchment Area: Not Given Receiving Water: Not Given Cause of Incident: Not Given Incident Severity: Category 3 - Minor Incident Positional Accuracy: Located by supplier to within 100m</p>	A9SE (SE)	789	2	445800 240695

Map ID	Details	Quadrant Reference (Compass Direction)	Estimated Distance From Site	Contact	NGR
67	Pollution Incidents to Controlled Waters Property Type: Not Given Location: BANBURY Authority: Environment Agency, Thames Region Pollutant: Oils - Unknown Note: Confirmed As A Pollution Incident Incident Date: 30th March 1993 Incident Reference: W1930178 Catchment Area: Not Given Receiving Water: Not Given Cause of Incident: Not Given Incident Severity: Category 3 - Minor Incident Positional Accuracy: Located by supplier to within 100m	A8SW (S)	847	2	445001 240501
67	Pollution Incidents to Controlled Waters Property Type: Not Given Location: BANBURY Authority: Environment Agency, Thames Region Pollutant: Oils - Unknown Note: Confirmed As A Pollution Incident Incident Date: Not Supplied Incident Reference: W1920016 Catchment Area: Not Given Receiving Water: Not Given Cause of Incident: Not Given Incident Severity: Category 3 - Minor Incident Positional Accuracy: Located by supplier to within 100m	A8SW (S)	852	2	445001 240496
68	Pollution Incidents to Controlled Waters Property Type: Not Given Location: BANBURY Authority: Environment Agency, Thames Region Pollutant: Chemicals - Unknown Note: No Pollution Found Incident Date: 15th January 1998 Incident Reference: 37659 Catchment Area: Not Given Receiving Water: Not Given Cause of Incident: Not Given Incident Severity: Category 3 - Minor Incident Positional Accuracy: Located by supplier to within 100m	A9SE (SE)	852	2	445905 240705
68	Pollution Incidents to Controlled Waters Property Type: Not Given Location: Banbury Lock Authority: Environment Agency, Thames Region Pollutant: Miscellaneous - Unknown Note: Confirmed As A Pollution Incident Incident Date: 19th October 1990 Incident Reference: W1900541 Catchment Area: Not Given Receiving Water: Not Given Cause of Incident: Not Given Incident Severity: Category 2 - Significant Incident Positional Accuracy: Located by supplier to within 100m	A9SE (SE)	852	2	445900 240700
68	Pollution Incidents to Controlled Waters Property Type: Not Given Location: BANBURY Authority: Environment Agency, Thames Region Pollutant: Miscellaneous - Unknown Note: Not Supplied Incident Date: 21st October 1990 Incident Reference: W1900531 Catchment Area: Not Given Receiving Water: Not Given Cause of Incident: Not Given Incident Severity: Category 3 - Minor Incident Positional Accuracy: Located by supplier to within 100m	A9SE (SE)	856	2	445900 240695
68	Pollution Incidents to Controlled Waters Property Type: Not Given Location: BANBURY Authority: Environment Agency, Thames Region Pollutant: Oils - Unknown Note: Confirmed As A Pollution Incident Incident Date: Not Supplied Incident Reference: W1930493 Catchment Area: Not Given Receiving Water: Not Given Cause of Incident: Not Given Incident Severity: Category 3 - Minor Incident Positional Accuracy: Located by supplier to within 100m	A9SE (SE)	856	2	445905 240700

Map ID	Details	Quadrant Reference (Compass Direction)	Estimated Distance From Site	Contact	NGR
68	Pollution Incidents to Controlled Waters Property Type: Not Given Location: Banbury Lock, BANBURY Authority: Environment Agency, Thames Region Pollutant: Miscellaneous - Unknown Note: Confirmed As A Pollution Incident Incident Date: 24th October 1995 Incident Reference: W1950566 Catchment Area: Not Given Receiving Water: Not Given Cause of Incident: Not Given Incident Severity: Category 3 - Minor Incident Positional Accuracy: Located by supplier to within 100m	A9SE (SE)	859	2	445905 240695
69	Pollution Incidents to Controlled Waters Property Type: Not Given Location: BANBURY Authority: Environment Agency, Thames Region Pollutant: Unknown Sewage Note: Confirmed As A Pollution Incident Incident Date: 21st April 1995 Incident Reference: W1950208 Catchment Area: Not Given Receiving Water: Not Given Cause of Incident: Not Given Incident Severity: Category 3 - Minor Incident Positional Accuracy: Located by supplier to within 100m	A9NE (SE)	862	2	446000 240800
70	Pollution Incidents to Controlled Waters Property Type: Not Given Location: BANBURY Authority: Environment Agency, Thames Region Pollutant: Oils - Unknown Note: Confirmed As A Pollution Incident Incident Date: 6th December 1989 Incident Reference: W1890603 Catchment Area: Not Given Receiving Water: Not Given Cause of Incident: Not Given Incident Severity: Category 2 - Significant Incident Positional Accuracy: Located by supplier to within 100m	A19NW (N)	940	2	445500 242395
70	Pollution Incidents to Controlled Waters Property Type: Not Given Location: BANBURY Authority: Environment Agency, Thames Region Pollutant: Miscellaneous - Unknown Note: No Incident Date: 25th June 1990 Incident Reference: W1900348 Catchment Area: Not Given Receiving Water: Not Given Cause of Incident: Not Given Incident Severity: Category 2 - Significant Incident Positional Accuracy: Located by supplier to within 100m	A19NW (N)	942	2	445505 242395
70	Pollution Incidents to Controlled Waters Property Type: Not Given Location: BANBURY Authority: Environment Agency, Thames Region Pollutant: Unknown Sewage Note: Confirmed As A Pollution Incident Incident Date: Not Supplied Incident Reference: W1890604 Catchment Area: Not Given Receiving Water: Not Given Cause of Incident: Not Given Incident Severity: Category 3 - Minor Incident Positional Accuracy: Located by supplier to within 100m	A19NW (N)	947	2	445505 242400
71	Pollution Incidents to Controlled Waters Property Type: Not Given Location: BANBURY Authority: Environment Agency, Thames Region Pollutant: Chemicals - Unknown Note: Not Supplied Incident Date: 15th December 1997 Incident Reference: 38144 Catchment Area: Not Given Receiving Water: Not Given Cause of Incident: Not Given Incident Severity: Category 2 - Significant Incident Positional Accuracy: Located by supplier to within 100m	A19NW (NE)	983	2	445600 242395

Map ID	Details	Quadrant Reference (Compass Direction)	Estimated Distance From Site	Contact	NGR
72	Pollution Incidents to Controlled Waters Property Type: Not Given Location: BANBURY Authority: Environment Agency, Thames Region Pollutant: Miscellaneous - Unknown Note: Confirmed As A Pollution Incident Incident Date: 25th June 1990 Incident Reference: W1900346 Catchment Area: Not Given Receiving Water: Not Given Cause of Incident: Not Given Incident Severity: Category 3 - Minor Incident Positional Accuracy: Located by supplier to within 100m	A9SE (SE)	994	2	446000 240600
72	Pollution Incidents to Controlled Waters Property Type: Not Given Location: BANBURY Authority: Environment Agency, Thames Region Pollutant: Other Sewage Note: Not Supplied Incident Date: 9th April 1998 Incident Reference: 38746 Catchment Area: Not Given Receiving Water: Not Given Cause of Incident: Not Given Incident Severity: Category 3 - Minor Incident Positional Accuracy: Located by supplier to within 100m	A9SE (SE)	997	2	446000 240595
	River Quality Name: Oxford Canal (Upper) GQA Grade: River Quality D Reach: Alcan Intake - Cherwell At Aynho X-Over Estimated Distance (km): 11.8 Flow Rate: Flow greater than 80 cumecs Flow Type: Canal Year: 2000	A14NW (E)	326	2	445563 241606
	River Quality Name: Cherwell GQA Grade: River Quality B Reach: Banbury Water Intake - Banbury Stw Estimated Distance (km): 3.1 Flow Rate: Flow less than 1.25 cumecs Flow Type: River Year: 2000	A14SE (E)	505	2	445814 241275
	River Quality Name: Cherwell GQA Grade: River Quality B Reach: Source - Banbury Water Intake Estimated Distance (km): 34 Flow Rate: Flow less than 1.25 cumecs Flow Type: River Year: 2000	A14NE (E)	689	2	445916 241706
	River Quality Name: Hanwell Bk GQA Grade: River Quality A Reach: Avon Dassett - Oxford Canal Estimated Distance (km): 14 Flow Rate: Flow less than 0.31 cumecs Flow Type: River Year: 2000	A19NW (NE)	791	2	445607 242174

Map ID	Details	Quadrant Reference (Compass Direction)	Estimated Distance From Site	Contact	NGR
73	<p>River Quality Chemistry Sampling Points</p> <p>Name: Cherwell Reach: Source To Banbury Water Intake Estimated Distance: 34.00 Objective: Not Supplied Positional Accuracy: Located by supplier to within 10m Year: 1990 GQA Grade: River Quality Chemistry GQA Grade D - Fair Compliance: Not Supplied Year: 1993 GQA Grade: River Quality Chemistry GQA Grade B - Good Compliance: Not Supplied Year: 1994 GQA Grade: River Quality Chemistry GQA Grade B - Good Compliance: Not Supplied Year: 1995 GQA Grade: River Quality Chemistry GQA Grade B - Good Compliance: Not Supplied Year: 1996 GQA Grade: River Quality Chemistry GQA Grade D - Fair Compliance: Not Supplied Year: 1997 GQA Grade: River Quality Chemistry GQA Grade E - Poor Compliance: Not Supplied Year: 1998 GQA Grade: River Quality Chemistry GQA Grade E - Poor Compliance: Not Supplied Year: 1999 GQA Grade: River Quality Chemistry GQA Grade D - Fair Compliance: Not Supplied Year: 2000 GQA Grade: River Quality Chemistry GQA Grade B - Good Compliance: Not Supplied Year: 2001 GQA Grade: River Quality Chemistry GQA Grade B - Good Compliance: Not Supplied Year: 2002 GQA Grade: River Quality Chemistry GQA Grade B - Good Compliance: Not Supplied Year: 2003 GQA Grade: River Quality Chemistry GQA Grade B - Good Compliance: Not Supplied Year: 2004 GQA Grade: River Quality Chemistry GQA Grade C - Fairly Good Compliance: Not Supplied Year: 2005 GQA Grade: River Quality Chemistry GQA Grade C - Fairly Good Compliance: Not Supplied Year: 2006 GQA Grade: River Quality Chemistry GQA Grade D - Fair Compliance: Not Supplied Year: 2007 GQA Grade: River Quality Chemistry GQA Grade D - Fair Compliance: Not Supplied Year: 2008 GQA Grade: River Quality Chemistry GQA Grade C - Fairly Good Compliance: Not Supplied Year: 2009 GQA Grade: River Quality Chemistry GQA Grade B - Good Compliance: Not Supplied</p>	A19SE (NE)	766	2	445927 241855
74	<p>Substantiated Pollution Incident Register</p> <p>Authority: Environment Agency - Thames Region, South East Area Incident Date: 26th September 2005 Incident Reference: 349162 Water Impact: Category 2 - Significant Incident Air Impact: Category 4 - No Impact Land Impact: Category 4 - No Impact Positional Accuracy: Located by supplier to within 10m Pollutant: General Biodegradable Materials And Wastes: Food And Drink Pollutant: Oils - Diesel (Including Agricultural)</p>	A9NE (SE)	585	2	445802 241003
75	<p>Substantiated Pollution Incident Register</p> <p>Authority: Environment Agency - Thames Region, South East Area Incident Date: 22nd April 2009 Incident Reference: 672600 Water Impact: Category 1 - Major Incident Air Impact: Category 4 - No Impact Land Impact: Category 4 - No Impact Positional Accuracy: Located by supplier to within 10m Pollutant: Inorganic Chemicals : Other</p>	A19SW (NE)	588	2	445722 241836

Map ID	Details	Quadrant Reference (Compass Direction)	Estimated Distance From Site	Contact	NGR
75	Substantiated Pollution Incident Register Authority: Environment Agency - Thames Region, South East Area Incident Date: 31st October 2008 Incident Reference: 631976 Water Impact: Category 2 - Significant Incident Air Impact: Category 4 - No Impact Land Impact: Category 4 - No Impact Positional Accuracy: Located by supplier to within 10m Pollutant: Inorganic Chemicals : Other	A19SW (NE)	593	2	445726 241838
75	Substantiated Pollution Incident Register Authority: Environment Agency - Thames Region, South East Area Incident Date: 8th June 2009 Incident Reference: 686024 Water Impact: Category 1 - Major Incident Air Impact: Category 4 - No Impact Land Impact: Category 4 - No Impact Positional Accuracy: Located by supplier to within 10m Pollutant: Inorganic Chemicals : Other	A19SW (NE)	595	2	445726 241842
75	Substantiated Pollution Incident Register Authority: Environment Agency - Thames Region, South East Area Incident Date: 6th April 2009 Incident Reference: 668067 Water Impact: Category 1 - Major Incident Air Impact: Category 4 - No Impact Land Impact: Category 4 - No Impact Positional Accuracy: Located by supplier to within 10m Pollutant: Inorganic Chemicals : Other	A19SW (NE)	597	2	445729 241841
75	Substantiated Pollution Incident Register Authority: Environment Agency - Thames Region, South East Area Incident Date: 13th March 2009 Incident Reference: 661063 Water Impact: Category 1 - Major Incident Air Impact: Category 4 - No Impact Land Impact: Category 4 - No Impact Positional Accuracy: Located by supplier to within 10m Pollutant: Inorganic Chemicals : Other	A19SW (NE)	597	2	445729 241841
76	Substantiated Pollution Incident Register Authority: Environment Agency - Thames Region, South East Area Incident Date: 25th April 2006 Incident Reference: 393532 Water Impact: Category 1 - Major Incident Air Impact: Category 4 - No Impact Land Impact: Category 4 - No Impact Positional Accuracy: Located by supplier to within 100m Pollutant: Agricultural Materials And Wastes: Other Agricultural Material Or Waste	A19SE (NE)	629	2	445800 241800
76	Substantiated Pollution Incident Register Authority: Environment Agency - Thames Region, South East Area Incident Date: 25th March 2008 Incident Reference: 573162 Water Impact: Category 1 - Major Incident Air Impact: Category 4 - No Impact Land Impact: Category 4 - No Impact Positional Accuracy: Located by supplier to within 10m Pollutant: Organic Chemicals/Products: Pesticides And Biocides	A19SE (NE)	658	2	445822 241819
77	Substantiated Pollution Incident Register Authority: Environment Agency - Thames Region, South East Area Incident Date: 21st December 2007 Incident Reference: 552216 Water Impact: Category 1 - Major Incident Air Impact: Category 4 - No Impact Land Impact: Category 4 - No Impact Positional Accuracy: Located by supplier to within 10m Pollutant: Organic Chemicals/Products: Pesticides And Biocides	A19SE (NE)	680	2	445834 241841
78	Substantiated Pollution Incident Register Authority: Environment Agency - Thames Region, South East Area Incident Date: 20th May 2005 Incident Reference: 314086 Water Impact: Category 1 - Major Incident Air Impact: Category 4 - No Impact Land Impact: Category 4 - No Impact Positional Accuracy: Located by supplier to within 10m Pollutant: Organic Chemicals/Products: Pesticides And Biocides	A19SE (NE)	744	2	445870 241900

Map ID	Details	Quadrant Reference (Compass Direction)	Estimated Distance From Site	Contact	NGR
79	Substantiated Pollution Incident Register Authority: Environment Agency - Thames Region, South East Area Incident Date: 25th November 2008 Incident Reference: 636907 Water Impact: Category 1 - Major Incident Air Impact: Category 4 - No Impact Land Impact: Category 4 - No Impact Positional Accuracy: Located by supplier to within 10m Pollutant: Organic Chemicals/Products: Pesticides And Biocides	A19SE (NE)	766	2	445923 241861
79	Substantiated Pollution Incident Register Authority: Environment Agency - Thames Region, South East Area Incident Date: 5th December 2008 Incident Reference: 639426 Water Impact: Category 1 - Major Incident Air Impact: Category 4 - No Impact Land Impact: Category 4 - No Impact Positional Accuracy: Located by supplier to within 10m Pollutant: Organic Chemicals/Products: Pesticides And Biocides	A19SE (NE)	772	2	445923 241873
80	Water Abstractions Operator: Thames Water Utilities Ltd Licence Number: 28/39/14/0240 Permit Version: 100 Location: Grimsbury Mill Point 'A' - River Cherwell Authority: Environment Agency, Thames Region Abstraction: Public Water Supply: Potable Water Supply - Direct Abstraction Type: Water may be abstracted from a single point Source: Surface Daily Rate (m3): 35459 Yearly Rate (m3): 3636800 Details: Not Supplied Authorised Start: 01 January Authorised End: 31 December Permit Start Date: 13th November 1967 Permit End Date: Not Supplied Positional Accuracy: Located by supplier to within 100m	A14NE (E)	673	2	445900 241700
81	Water Abstractions Operator: P M & S M Donger Licence Number: 28/39/14/0229 Permit Version: Not Supplied Location: Hanwell Fields Farm, BANBURY, Oxfordshire Authority: Environment Agency, Thames Region Abstraction: Private Water Supplies (Domestic) Abstraction Type: Not Supplied Source: Groundwater Daily Rate (m3): 1 Yearly Rate (m3): 399 Details: Middle Lias; Status: Revoked; Lapsed Or Cancelled Authorised Start: Not Supplied Authorised End: Not Supplied Permit Start Date: Not Supplied Permit End Date: Not Supplied Positional Accuracy: Located by supplier to within 100m	A17NE (NW)	774	2	444700 242300
	Water Abstractions Operator: Thames Water Utilities Ltd Licence Number: 28/39/14/0240 Permit Version: 100 Location: Grimsbury Mill Point 'B' - River Cherwell Authority: Environment Agency, Thames Region Abstraction: Public Water Supply: Potable Water Supply - Direct Abstraction Type: Water may be abstracted from a single point Source: Surface Daily Rate (m3): Not Supplied Yearly Rate (m3): Not Supplied Details: Not Supplied Authorised Start: 01 January Authorised End: 31 December Permit Start Date: 13th November 1967 Permit End Date: Not Supplied Positional Accuracy: Located by supplier to within 10m	A19NE (NE)	1182	2	446100 242300

Map ID	Details	Quadrant Reference (Compass Direction)	Estimated Distance From Site	Contact	NGR
	<p>Water Abstractions</p> <p>Operator: Canal And River Trust Licence Number: 28/39/14/0273 Permit Version: 101 Location: Oxford Canal At Banbury Authority: Environment Agency, Thames Region Abstraction: Other Industrial/Commercial/Public Services: General Use (Low Loss) Abstraction Type: Water may be abstracted from a single point Source: Surface Daily Rate (m3): Not Supplied Yearly Rate (m3): Not Supplied Details: Banbury, Oxford Authorised Start: 01 January Authorised End: 31 December Permit Start Date: 17th December 2007 Permit End Date: Not Supplied Positional Accuracy: Located by supplier to within 100m</p>	A25SW (NE)	1473	2	446200 242600
	<p>Water Abstractions</p> <p>Operator: British Waterways Board Licence Number: 28/39/14/0273 Permit Version: 100 Location: Oxford Canal At Banbury Authority: Environment Agency, Thames Region Abstraction: Other Industrial/Commercial/Public Services: General Use (Low Loss) Abstraction Type: Water may be abstracted from a single point Source: Surface Daily Rate (m3): 18184 Yearly Rate (m3): 1500180 Details: Banbury, Oxford Authorised Start: 01 January Authorised End: 31 December Permit Start Date: 26th July 1991 Permit End Date: Not Supplied Positional Accuracy: Located by supplier to within 100m</p>	A25SW (NE)	1473	2	446200 242600
	<p>Water Abstractions</p> <p>Operator: M Knight Licence Number: 28/39/14/0150 Permit Version: Not Supplied Location: The Elms, Warwick Rd, HANWELL Authority: Environment Agency, Thames Region Abstraction: Agriculture (General) Abstraction Type: Not Supplied Source: Groundwater Daily Rate (m3): 5 Yearly Rate (m3): 1127 Details: Status: Revoked; Lapsed Or Cancelled Authorised Start: Not Supplied Authorised End: Not Supplied Permit Start Date: Not Supplied Permit End Date: Not Supplied Positional Accuracy: Located by supplier to within 100m</p>	A16NW (NW)	1495	2	443600 242200
	<p>Water Abstractions</p> <p>Operator: R & A Lidsey Licence Number: 28/39/14/0209 Permit Version: Not Supplied Location: Harwick Farm, BANBURY, Oxfordshire Authority: Environment Agency, Thames Region Abstraction: Agriculture (General) Abstraction Type: Not Supplied Source: Groundwater Daily Rate (m3): 9 Yearly Rate (m3): 3318 Details: Status: Revoked; Lapsed Or Cancelled Authorised Start: Not Supplied Authorised End: Not Supplied Permit Start Date: Not Supplied Permit End Date: Not Supplied Positional Accuracy: Located by supplier to within 100m</p>	A24NE (NE)	1704	2	446000 243000

Map ID	Details	Quadrant Reference (Compass Direction)	Estimated Distance From Site	Contact	NGR
	Groundwater Vulnerability Map Combined Classification: Secondary Bedrock Aquifer - High Vulnerability Combined Vulnerability: High Combined Aquifer: Productive Bedrock Aquifer, No Superficial Aquifer Pollutant Speed: Intermediate Bedrock Flow: Mixed Dilution: <300 mm/year Baseflow Index: >70% Superficial Patchiness: <90% Superficial Thickness: <3m Superficial Recharge: No Data	A13SW (W)	0	4	445000 241434
	Groundwater Vulnerability Map Combined Classification: Secondary Bedrock Aquifer - Medium Vulnerability Combined Vulnerability: Medium Combined Aquifer: Productive Bedrock Aquifer, No Superficial Aquifer Pollutant Speed: Low Bedrock Flow: Poorly Connected Fractures Dilution: <300 mm/year Baseflow Index: >70% Superficial Patchiness: <90% Superficial Thickness: <3m Superficial Recharge: No Data	A13SW (NW)	0	4	445121 241434
	Groundwater Vulnerability - Soluble Rock Risk None				
	Bedrock Aquifer Designations Aquifer Designation: Secondary Aquifer - Undifferentiated	A13SW (W)	0	4	445000 241434
	Bedrock Aquifer Designations Aquifer Designation: Secondary Aquifer - Undifferentiated	A13SW (NW)	0	4	445121 241434
	Superficial Aquifer Designations No Data Available				
	Extreme Flooding from Rivers or Sea without Defences None				
	Flooding from Rivers or Sea without Defences None				
	Areas Benefiting from Flood Defences None				
	Flood Water Storage Areas None				
	Flood Defences None				
82	OS Water Network Lines Watercourse Form: Inland river Watercourse Length: 550.7 Watercourse Level: Not Supplied Permanent: True Watercourse Name: Not Supplied Catchment Name: Thames Primacy: 1	A13NW (NW)	0	5	444994 241568
83	OS Water Network Lines Watercourse Form: Inland river Watercourse Length: 618.8 Watercourse Level: Not Supplied Permanent: True Watercourse Name: Not Supplied Catchment Name: Thames Primacy: 1	A13NW (NW)	1	5	444994 241568

Map ID	Details	Quadrant Reference (Compass Direction)	Estimated Distance From Site	Contact	NGR
84	OS Water Network Lines Watercourse Form: Inland river Watercourse Length: 190.6 Watercourse Level: On ground surface Permanent: True Watercourse Name: Not Supplied Catchment Name: Thames Primacy: 1	A13NE (NE)	2	5	445163 241525
85	OS Water Network Lines Watercourse Form: Inland river Watercourse Length: 35.3 Watercourse Level: On ground surface Permanent: True Watercourse Name: Not Supplied Catchment Name: Thames Primacy: 1	A13NW (N)	3	5	445072 241559
86	OS Water Network Lines Watercourse Form: Inland river Watercourse Length: 9.6 Watercourse Level: Underground Permanent: True Watercourse Name: Not Supplied Catchment Name: Thames Primacy: 1	A13NW (NW)	5	5	445038 241562
87	OS Water Network Lines Watercourse Form: Inland river Watercourse Length: 34.7 Watercourse Level: On ground surface Permanent: True Watercourse Name: Not Supplied Catchment Name: Thames Primacy: 1	A13NW (NW)	5	5	445028 241563
88	OS Water Network Lines Watercourse Form: Inland river Watercourse Length: 9.5 Watercourse Level: On ground surface Permanent: True Watercourse Name: Not Supplied Catchment Name: Thames Primacy: 1	A13NE (NE)	18	5	445248 241490
89	OS Water Network Lines Watercourse Form: Canal Watercourse Length: 1164.2 Watercourse Level: On ground surface Permanent: True Watercourse Name: Oxford Canal Catchment Name: Thames Primacy: 1	A14SW (E)	329	5	445624 241231
90	OS Water Network Lines Watercourse Form: Canal Watercourse Length: 135.8 Watercourse Level: On ground surface Permanent: True Watercourse Name: Oxford Canal Catchment Name: Thames Primacy: 2	A14NW (NE)	392	5	445571 241714
91	OS Water Network Lines Watercourse Form: Canal Watercourse Length: 119.5 Watercourse Level: On ground surface Permanent: True Watercourse Name: Oxford Canal Catchment Name: Thames Primacy: 2	A14NW (NE)	400	5	445562 241733
92	OS Water Network Lines Watercourse Form: Canal Watercourse Length: 25.6 Watercourse Level: On ground surface Permanent: True Watercourse Name: Oxford Canal Catchment Name: Thames Primacy: 1	A14NW (E)	420	5	445653 241636

Map ID	Details	Quadrant Reference (Compass Direction)	Estimated Distance From Site	Contact	NGR
93	OS Water Network Lines Watercourse Form: Inland river Watercourse Length: 3.0 Watercourse Level: On ground surface Permanent: True Watercourse Name: Not Supplied Catchment Name: Thames Primacy: 2	A14NW (NE)	432	5	445653 241661
94	OS Water Network Lines Watercourse Form: Canal Watercourse Length: 199.1 Watercourse Level: On ground surface Permanent: True Watercourse Name: Oxford Canal Catchment Name: Thames Primacy: 1	A14NW (NE)	432	5	445653 241661
95	OS Water Network Lines Watercourse Form: Inland river Watercourse Length: 7.6 Watercourse Level: Not Supplied Permanent: True Watercourse Name: Not Supplied Catchment Name: Thames Primacy: 2	A14NW (NE)	435	5	445656 241662
96	OS Water Network Lines Watercourse Form: Inland river Watercourse Length: 3.1 Watercourse Level: On ground surface Permanent: True Watercourse Name: Not Supplied Catchment Name: Thames Primacy: 2	A14NW (NE)	442	5	445664 241662
97	OS Water Network Lines Watercourse Form: Inland river Watercourse Length: 307.0 Watercourse Level: On ground surface Permanent: True Watercourse Name: Not Supplied Catchment Name: Thames Primacy: 1	A14NW (NE)	445	5	445667 241664
98	OS Water Network Lines Watercourse Form: Inland river Watercourse Length: 117.5 Watercourse Level: On ground surface Permanent: True Watercourse Name: Not Supplied Catchment Name: Thames Primacy: 1	A14NW (NE)	445	5	445663 241670
99	OS Water Network Lines Watercourse Form: Canal Watercourse Length: 14.0 Watercourse Level: On ground surface Permanent: True Watercourse Name: Oxford Canal Catchment Name: Thames Primacy: 2	A19SW (NE)	482	5	445548 241851
100	OS Water Network Lines Watercourse Form: Inland river Watercourse Length: 75.7 Watercourse Level: On ground surface Permanent: True Watercourse Name: Not Supplied Catchment Name: Thames Primacy: 1	A12NE (W)	487	5	444449 241487
101	OS Water Network Lines Watercourse Form: Canal Watercourse Length: 45.7 Watercourse Level: On ground surface Permanent: True Watercourse Name: Oxford Canal Catchment Name: Thames Primacy: 1	A19SW (NE)	493	5	445551 241864

Map ID	Details	Quadrant Reference (Compass Direction)	Estimated Distance From Site	Contact	NGR
102	OS Water Network Lines Watercourse Form: Inland river Watercourse Length: 8.3 Watercourse Level: On ground surface Permanent: True Watercourse Name: Not Supplied Catchment Name: Thames Primacy: 2	A19SW (NE)	493	5	445586 241836
103	OS Water Network Lines Watercourse Form: Canal Watercourse Length: 510.6 Watercourse Level: On ground surface Permanent: True Watercourse Name: Oxford Canal Catchment Name: Thames Primacy: 1	A19SW (NE)	494	5	445551 241864
104	OS Water Network Lines Watercourse Form: Inland river Watercourse Length: 2.0 Watercourse Level: On ground surface Permanent: True Watercourse Name: Not Supplied Catchment Name: Thames Primacy: 2	A19SW (NE)	501	5	445592 241841
105	OS Water Network Lines Watercourse Form: Inland river Watercourse Length: 21.1 Watercourse Level: On ground surface Permanent: True Watercourse Name: Not Supplied Catchment Name: Thames Primacy: 2	A19SW (NE)	503	5	445593 241843
106	OS Water Network Lines Watercourse Form: Inland river Watercourse Length: 4.5 Watercourse Level: On ground surface Permanent: True Watercourse Name: Not Supplied Catchment Name: Thames Primacy: 1	A14NW (NE)	504	5	445659 241779
107	OS Water Network Lines Watercourse Form: Inland river Watercourse Length: 83.9 Watercourse Level: On ground surface Permanent: True Watercourse Name: Not Supplied Catchment Name: Thames Primacy: 1	A14NW (NE)	504	5	445659 241779
108	OS Water Network Lines Watercourse Form: Inland river Watercourse Length: 405.8 Watercourse Level: On ground surface Permanent: True Watercourse Name: River Cherwell Catchment Name: Thames Primacy: 1	A14SE (E)	518	5	445828 241325
109	OS Water Network Lines Watercourse Form: Inland river Watercourse Length: 29.3 Watercourse Level: On ground surface Permanent: True Watercourse Name: Not Supplied Catchment Name: Thames Primacy: 1	A19SW (NE)	520	5	445613 241849
110	OS Water Network Lines Watercourse Form: Inland river Watercourse Length: 26.7 Watercourse Level: On ground surface Permanent: True Watercourse Name: Not Supplied Catchment Name: Thames Primacy: 1	A19SW (NE)	534	5	445603 241875

Map ID	Details	Quadrant Reference (Compass Direction)	Estimated Distance From Site	Contact	NGR
111	OS Water Network Lines Watercourse Form: Inland river Watercourse Length: 99.9 Watercourse Level: On ground surface Permanent: True Watercourse Name: Not Supplied Catchment Name: Thames Primacy: 1	A12SW (W)	547	5	444389 241442
112	OS Water Network Lines Watercourse Form: Inland river Watercourse Length: 311.0 Watercourse Level: On ground surface Permanent: True Watercourse Name: Not Supplied Catchment Name: Thames Primacy: 1	A19SW (NE)	555	5	445603 241902
113	OS Water Network Lines Watercourse Form: Inland river Watercourse Length: 469.7 Watercourse Level: On ground surface Permanent: True Watercourse Name: River Cherwell Catchment Name: Thames Primacy: 1	A9NE (SE)	575	5	445821 241056
114	OS Water Network Lines Watercourse Form: Inland river Watercourse Length: 134.3 Watercourse Level: On ground surface Permanent: True Watercourse Name: Not Supplied Catchment Name: Thames Primacy: 1	A14SE (SE)	583	5	445852 241111
115	OS Water Network Lines Watercourse Form: Inland river Watercourse Length: 81.7 Watercourse Level: On ground surface Permanent: True Watercourse Name: Not Supplied Catchment Name: Thames Primacy: 1	A17SW (NW)	583	5	444424 241809
116	OS Water Network Lines Watercourse Form: Inland river Watercourse Length: 178.9 Watercourse Level: On ground surface Permanent: True Watercourse Name: River Cherwell Catchment Name: Thames Primacy: 1	A14NE (E)	605	5	445891 241501
117	OS Water Network Lines Watercourse Form: Inland river Watercourse Length: 22.7 Watercourse Level: Underground Permanent: True Watercourse Name: Not Supplied Catchment Name: Thames Primacy: 1	A14SE (E)	640	5	445937 241209
118	OS Water Network Lines Watercourse Form: Inland river Watercourse Length: 91.3 Watercourse Level: Not Supplied Permanent: True Watercourse Name: Not Supplied Catchment Name: Thames Primacy: 1	A17SW (NW)	647	5	444345 241789
119	OS Water Network Lines Watercourse Form: Inland river Watercourse Length: 5.7 Watercourse Level: On ground surface Permanent: True Watercourse Name: Not Supplied Catchment Name: Thames Primacy: 1	A14SE (E)	662	5	445959 241205

Map ID	Details	Quadrant Reference (Compass Direction)	Estimated Distance From Site	Contact	NGR
120	OS Water Network Lines Watercourse Form: Inland river Watercourse Length: 125.6 Watercourse Level: On ground surface Permanent: True Watercourse Name: Not Supplied Catchment Name: Thames Primacy: 1	A19SE (NE)	662	5	445827 241818
121	OS Water Network Lines Watercourse Form: Inland river Watercourse Length: 81.5 Watercourse Level: On ground surface Permanent: True Watercourse Name: Not Supplied Catchment Name: Thames Primacy: 1	A14NE (E)	667	5	445875 241746
122	OS Water Network Lines Watercourse Form: Inland river Watercourse Length: 11.1 Watercourse Level: On ground surface Permanent: True Watercourse Name: Not Supplied Catchment Name: Thames Primacy: 1	A14NE (NE)	668	5	445873 241749
123	OS Water Network Lines Watercourse Form: Inland river Watercourse Length: 84.2 Watercourse Level: On ground surface Permanent: True Watercourse Name: River Cherwell Catchment Name: Thames Primacy: 1	A14NE (E)	676	5	445912 241678
124	OS Water Network Lines Watercourse Form: Inland river Watercourse Length: 11.0 Watercourse Level: On ground surface Permanent: True Watercourse Name: Not Supplied Catchment Name: Thames Primacy: 2	A14NE (NE)	679	5	445883 241754
125	OS Water Network Lines Watercourse Form: Inland river Watercourse Length: 2.2 Watercourse Level: On ground surface Permanent: True Watercourse Name: Not Supplied Catchment Name: Thames Primacy: 1	A14NE (NE)	679	5	445883 241754
126	OS Water Network Lines Watercourse Form: Inland river Watercourse Length: 92.7 Watercourse Level: On ground surface Permanent: True Watercourse Name: River Cherwell Catchment Name: Thames Primacy: 1	A14NE (NE)	690	5	445894 241757
127	OS Water Network Lines Watercourse Form: Inland river Watercourse Length: 598.9 Watercourse Level: On ground surface Permanent: True Watercourse Name: Not Supplied Catchment Name: Thames Primacy: 1	A18NW (N)	702	5	444945 242277
128	OS Water Network Lines Watercourse Form: Inland river Watercourse Length: 356.5 Watercourse Level: On ground surface Permanent: True Watercourse Name: Not Supplied Catchment Name: Thames Primacy: 1	A18NW (N)	718	5	444820 242278

Map ID	Details	Quadrant Reference (Compass Direction)	Estimated Distance From Site	Contact	NGR
129	OS Water Network Lines Watercourse Form: Inland river Watercourse Length: 6.9 Watercourse Level: On ground surface Permanent: True Watercourse Name: Not Supplied Catchment Name: Thames Primacy: 1	A18NW (N)	718	5	444827 242279
130	OS Water Network Lines Watercourse Form: Inland river Watercourse Length: 172.1 Watercourse Level: On ground surface Permanent: True Watercourse Name: Not Supplied Catchment Name: Thames Primacy: 1	A12NW (W)	719	5	444259 241760
131	OS Water Network Lines Watercourse Form: Inland river Watercourse Length: 320.7 Watercourse Level: On ground surface Permanent: True Watercourse Name: Not Supplied Catchment Name: Thames Primacy: 1	A19SE (NE)	758	5	445924 241843
132	OS Water Network Lines Watercourse Form: Inland river Watercourse Length: 501.0 Watercourse Level: On ground surface Permanent: True Watercourse Name: River Cherwell Catchment Name: Thames Primacy: 1	A19SE (NE)	758	5	445924 241843
133	OS Water Network Lines Watercourse Form: Inland river Watercourse Length: 266.7 Watercourse Level: On ground surface Permanent: True Watercourse Name: Not Supplied Catchment Name: Thames Primacy: 1	A14SE (E)	826	5	446115 241151
134	OS Water Network Lines Watercourse Form: Inland river Watercourse Length: 37.7 Watercourse Level: On ground surface Permanent: True Watercourse Name: Not Supplied Catchment Name: Thames Primacy: 1	A19NW (NE)	858	5	445721 242187
135	OS Water Network Lines Watercourse Form: Inland river Watercourse Length: 419.1 Watercourse Level: On ground surface Permanent: True Watercourse Name: Not Supplied Catchment Name: Thames Primacy: 1	A19NW (NE)	858	5	445721 242187
136	OS Water Network Lines Watercourse Form: Inland river Watercourse Length: 22.4 Watercourse Level: Not Supplied Permanent: True Watercourse Name: Not Supplied Catchment Name: Thames Primacy: 1	A16SE (W)	889	5	444092 241798
137	OS Water Network Lines Watercourse Form: Canal Watercourse Length: 17.6 Watercourse Level: On ground surface Permanent: True Watercourse Name: Oxford Canal Catchment Name: Thames Primacy: 1	A9SE (SE)	901	5	445949 240679

Map ID	Details	Quadrant Reference (Compass Direction)	Estimated Distance From Site	Contact	NGR
138	OS Water Network Lines Watercourse Form: Inland river Watercourse Length: 153.7 Watercourse Level: On ground surface Permanent: True Watercourse Name: Not Supplied Catchment Name: Thames Primacy: 1	A16SE (W)	911	5	444072 241808
139	OS Water Network Lines Watercourse Form: Inland river Watercourse Length: 110.7 Watercourse Level: On ground surface Permanent: True Watercourse Name: Not Supplied Catchment Name: Thames Primacy: 1	A16SE (W)	911	5	444072 241808
140	OS Water Network Lines Watercourse Form: Inland river Watercourse Length: 60.8 Watercourse Level: Not Supplied Permanent: True Watercourse Name: Not Supplied Catchment Name: Thames Primacy: 2	A9SE (SE)	913	5	445991 240708
141	OS Water Network Lines Watercourse Form: Inland river Watercourse Length: 5.1 Watercourse Level: On ground surface Permanent: True Watercourse Name: Not Supplied Catchment Name: Thames Primacy: 2	A9SE (SE)	914	5	446002 240719
142	OS Water Network Lines Watercourse Form: Inland river Watercourse Length: 42.7 Watercourse Level: On ground surface Permanent: True Watercourse Name: River Cherwell Catchment Name: Thames Primacy: 1	A9SE (SE)	915	5	446006 240723
143	OS Water Network Lines Watercourse Form: Inland river Watercourse Length: 194.4 Watercourse Level: On ground surface Permanent: True Watercourse Name: Not Supplied Catchment Name: Thames Primacy: 1	A18NE (N)	915	5	445400 242411
144	OS Water Network Lines Watercourse Form: Canal Watercourse Length: 1049.3 Watercourse Level: On ground surface Permanent: True Watercourse Name: Oxford Canal Catchment Name: Thames Primacy: 1	A9SE (SE)	919	5	445963 240669
145	OS Water Network Lines Watercourse Form: Inland river Watercourse Length: 149.6 Watercourse Level: On ground surface Permanent: True Watercourse Name: Not Supplied Catchment Name: Thames Primacy: 2	A9SE (SE)	943	5	445992 240664
146	OS Water Network Lines Watercourse Form: Inland river Watercourse Length: 17.9 Watercourse Level: Underground Permanent: True Watercourse Name: Not Supplied Catchment Name: Thames Primacy: 1	A10NW (SE)	943	5	446149 240890

Map ID	Details	Quadrant Reference (Compass Direction)	Estimated Distance From Site	Contact	NGR
147	OS Water Network Lines Watercourse Form: Inland river Watercourse Length: 1.4 Watercourse Level: On ground surface Permanent: True Watercourse Name: Not Supplied Catchment Name: Thames Primacy: 1	A18NE (N)	945	5	445376 242451
148	OS Water Network Lines Watercourse Form: Inland river Watercourse Length: 177.6 Watercourse Level: On ground surface Permanent: True Watercourse Name: Not Supplied Catchment Name: Thames Primacy: 1	A18NE (N)	945	5	445376 242451
149	OS Water Network Lines Watercourse Form: Inland river Watercourse Length: 140.5 Watercourse Level: On ground surface Permanent: True Watercourse Name: Not Supplied Catchment Name: Thames Primacy: 1	A10NW (SE)	951	5	446148 240873
150	OS Water Network Lines Watercourse Form: Inland river Watercourse Length: 5.3 Watercourse Level: On ground surface Permanent: True Watercourse Name: Not Supplied Catchment Name: Thames Primacy: 1	A9SE (SE)	956	5	446042 240701
151	OS Water Network Lines Watercourse Form: Inland river Watercourse Length: 15.9 Watercourse Level: On ground surface Permanent: True Watercourse Name: Not Supplied Catchment Name: Thames Primacy: 1	A9SE (SE)	956	5	446042 240701
152	OS Water Network Lines Watercourse Form: Canal Watercourse Length: 388.3 Watercourse Level: On ground surface Permanent: True Watercourse Name: Oxford Canal Catchment Name: Thames Primacy: 1	A19NW (NE)	956	5	445589 242371
153	OS Water Network Lines Watercourse Form: Canal Watercourse Length: 42.8 Watercourse Level: On ground surface Permanent: True Watercourse Name: Not Supplied Catchment Name: Thames Primacy: 1	A19NW (NE)	956	5	445589 242371
154	OS Water Network Lines Watercourse Form: Inland river Watercourse Length: 141.3 Watercourse Level: On ground surface Permanent: True Watercourse Name: River Cherwell Catchment Name: Thames Primacy: 1	A9SE (SE)	957	5	446039 240697
155	OS Water Network Lines Watercourse Form: Inland river Watercourse Length: 19.5 Watercourse Level: Not Supplied Permanent: True Watercourse Name: Not Supplied Catchment Name: Thames Primacy: 1	A19NW (NE)	961	5	445539 242400

Map ID	Details	Quadrant Reference (Compass Direction)	Estimated Distance From Site	Contact	NGR
156	OS Water Network Lines Watercourse Form: Inland river Watercourse Length: 54.1 Watercourse Level: On ground surface Permanent: True Watercourse Name: Not Supplied Catchment Name: Thames Primacy: 1	A9SE (SE)	962	5	446056 240709
157	OS Water Network Lines Watercourse Form: Inland river Watercourse Length: 3.9 Watercourse Level: On ground surface Permanent: True Watercourse Name: Not Supplied Catchment Name: Thames Primacy: 1	A9SE (SE)	990	5	446106 240728
158	OS Water Network Lines Watercourse Form: Inland river Watercourse Length: 19.7 Watercourse Level: Underground Permanent: True Watercourse Name: Not Supplied Catchment Name: Thames Primacy: 1	A9SE (SE)	993	5	446110 240729

Map ID	Details	Quadrant Reference (Compass Direction)	Estimated Distance From Site	Contact	NGR
159	Historical Landfill Sites Licence Holder: Department of Transport Location: Banbury, Oxfordshire Name: Spiceball Park Operator Location: Not Supplied Boundary Accuracy: As Supplied Provider Reference: EAHLD13561 First Input Date: 1st January 1956 Last Input Date: 31st December 1958 Specified Waste: Deposited Waste included Inert, Industrial, Commercial and Household Waste, and Liquid Sludge Type: Waste, and Liquid Sludge EA Waste Ref: 0 Regis Ref: Not Supplied WRC Ref: 3100/0033 BGS Ref: Not Supplied Other Ref: TP0245, 13.6.4540	A9NE (SE)	601	2	445845 241048
160	Integrated Pollution Control Registered Waste Sites Name: Redland Aggregates Ltd Location: Water Works Road, Off Hennef Road, BANBURY, Oxfordshire, OX16 7JJ Authority: Environment Agency, Midlands Region Permit Reference: AG5749 Dated: 8th October 1993 Process Type: Application since found to be exempt from IPC Description: 5.2 A Recovery processes within the Waste Disposal Industry Status: Application since found to be exempt from IPC Positional Accuracy: Automatically positioned to the address	A19SW (NE)	593	2	445727 241838
161	Licensed Waste Management Facilities (Locations) Licence Number: 105394 Location: Not Supplied Operator Name: Ebsford Environmental Ltd Operator Location: Not Supplied Authority: Environment Agency - North East Region, Yorkshire Area Site Category: Mobile plant for land spreading Licence Status: Modified Issued: 15th January 2013 Last Modified: 17th January 2018 Expires: Not Supplied Suspended: Not Supplied Revoked: Not Supplied Surrendered: Not Supplied IPPC Reference: Not Supplied Positional Accuracy: Located by supplier to within 10m	A15NW (E)	982	2	446281 241478
	Local Authority Landfill Coverage Name: Cherwell District Council - Has supplied landfill data		0	3	445121 241434
	Local Authority Landfill Coverage Name: Oxfordshire County Council - Has supplied landfill data		0	6	445121 241434
162	Local Authority Recorded Landfill Sites Location: Spiceball Park Reference: 29 Authority: Cherwell District Council, Environmental Health Department Last Reported Status: Unknown Types of Waste: Paper, Bricks, Concrete And Domestic Date of Closure: Not Supplied Positional Accuracy: Positioned by the supplier Boundary Quality: Moderate	A9NE (SE)	599	3	445838 241037
163	Potentially Infilled Land (Non-Water) Bearing Ref: SW Use: Unknown Filled Ground (Pit, quarry etc) Date of Mapping: 1995	A13SW (SW)	254	-	444943 241112
164	Potentially Infilled Land (Non-Water) Bearing Ref: NW Use: Unknown Filled Ground (Pit, quarry etc) Date of Mapping: 1995	A17NE (NW)	822	-	444474 242229
165	Potentially Infilled Land (Water) Use: Unknown Filled Ground (Pond, marsh, river, stream, dock etc) Date of Mapping: 1955	A8SE (S)	626	-	445156 240701
166	Potentially Infilled Land (Water) Use: Unknown Filled Ground (Pond, marsh, river, stream, dock etc) Date of Mapping: 1994	A14SE (E)	660	-	445948 241162

Map ID	Details	Quadrant Reference (Compass Direction)	Estimated Distance From Site	Contact	NGR
167	Potentially Infilled Land (Water) Use: Unknown Filled Ground (Pond, marsh, river, stream, dock etc) Date of Mapping: 1955	A7NW (SW)	940	-	444200 240871

Map ID	Details	Quadrant Reference (Compass Direction)	Estimated Distance From Site	Contact	NGR
	BGS 1:625,000 Solid Geology Description: Lias Group	A13SW (NW)	0	1	445121 241434
	BGS Estimated Soil Chemistry Source: British Geological Survey, National Geoscience Information Service Soil Sample Type: Rural Soil Arsenic Concentration: 15 - 25 mg/kg Cadmium Concentration: <1.8 mg/kg Chromium Concentration: 90 - 120 mg/kg Lead Concentration: 100 - 200 mg/kg Nickel Concentration: 30 - 45 mg/kg	A13SW (NW)	0	1	445121 241434
	BGS Estimated Soil Chemistry Source: British Geological Survey, National Geoscience Information Service Soil Sample Type: Rural Soil Arsenic Concentration: 15 - 25 mg/kg Cadmium Concentration: <1.8 mg/kg Chromium Concentration: 90 - 120 mg/kg Lead Concentration: <100 mg/kg Nickel Concentration: 30 - 45 mg/kg	A13NW (N)	0	1	445121 241500
	BGS Estimated Soil Chemistry Source: British Geological Survey, National Geoscience Information Service Soil Sample Type: Rural Soil Arsenic Concentration: 15 - 25 mg/kg Cadmium Concentration: <1.8 mg/kg Chromium Concentration: 90 - 120 mg/kg Lead Concentration: 200 - 300 mg/kg Nickel Concentration: 30 - 45 mg/kg	A14SW (E)	191	1	445500 241434
	BGS Estimated Soil Chemistry Source: British Geological Survey, National Geoscience Information Service Soil Sample Type: Rural Soil Arsenic Concentration: 15 - 25 mg/kg Cadmium Concentration: <1.8 mg/kg Chromium Concentration: 90 - 120 mg/kg Lead Concentration: 100 - 200 mg/kg Nickel Concentration: 30 - 45 mg/kg	A14NW (E)	231	1	445500 241500
	BGS Estimated Soil Chemistry Source: British Geological Survey, National Geoscience Information Service Soil Sample Type: Rural Soil Arsenic Concentration: 60 - 120 mg/kg Cadmium Concentration: <1.8 mg/kg Chromium Concentration: >180mg/kg Lead Concentration: <100 mg/kg Nickel Concentration: 60 - 80 mg/kg	A17SE (NW)	558	1	444625 242012
	BGS Estimated Soil Chemistry Source: British Geological Survey, National Geoscience Information Service Soil Sample Type: Rural Soil Arsenic Concentration: >120 mg/kg Cadmium Concentration: <1.8 mg/kg Chromium Concentration: >180mg/kg Lead Concentration: 100 - 200 mg/kg Nickel Concentration: >100 mg/kg	A7NE (SW)	580	1	444770 240834

Map ID	Details	Quadrant Reference (Compass Direction)	Estimated Distance From Site	Contact	NGR
	BGS Estimated Soil Chemistry Source: British Geological Survey, National Geoscience Information Service Soil Sample Type: Rural Soil Arsenic 15 - 25 mg/kg Concentration: Cadmium <1.8 mg/kg Concentration: Chromium 90 - 120 mg/kg Concentration: Lead Concentration: 600 - 1200 mg/kg Nickel 30 - 45 mg/kg Concentration:	A14SE (E)	691	1	446000 241434
	BGS Estimated Soil Chemistry Source: British Geological Survey, National Geoscience Information Service Soil Sample Type: Rural Soil Arsenic 15 - 25 mg/kg Concentration: Cadmium <1.8 mg/kg Concentration: Chromium 90 - 120 mg/kg Concentration: Lead Concentration: 300 - 600 mg/kg Nickel 30 - 45 mg/kg Concentration:	A14NE (E)	710	1	446000 241500
	BGS Estimated Soil Chemistry Source: British Geological Survey, National Geoscience Information Service Soil Sample Type: Rural Soil Arsenic >120 mg/kg Concentration: Cadmium <1.8 mg/kg Concentration: Chromium >180mg/kg Concentration: Lead Concentration: <100 mg/kg Nickel >100 mg/kg Concentration:	A7NE (SW)	713	1	444500 240862
	BGS Estimated Soil Chemistry Source: British Geological Survey, National Geoscience Information Service Soil Sample Type: Rural Soil Arsenic 15 - 25 mg/kg Concentration: Cadmium <1.8 mg/kg Concentration: Chromium 90 - 120 mg/kg Concentration: Lead Concentration: 300 - 600 mg/kg Nickel 30 - 45 mg/kg Concentration:	A9NE (SE)	762	1	446000 241000
	BGS Estimated Soil Chemistry Source: British Geological Survey, National Geoscience Information Service Soil Sample Type: Rural Soil Arsenic 60 - 120 mg/kg Concentration: Cadmium <1.8 mg/kg Concentration: Chromium 120 - 180 mg/kg Concentration: Lead Concentration: <100 mg/kg Nickel 60 - 80 mg/kg Concentration:	A17NE (NW)	805	1	444503 242230
	BGS Estimated Soil Chemistry Source: British Geological Survey, National Geoscience Information Service Soil Sample Type: Rural Soil Arsenic 60 - 120 mg/kg Concentration: Cadmium <1.8 mg/kg Concentration: Chromium >180mg/kg Concentration: Lead Concentration: <100 mg/kg Nickel 60 - 80 mg/kg Concentration:	A12SW (W)	821	1	444135 241274

Map ID	Details	Quadrant Reference (Compass Direction)	Estimated Distance From Site	Contact	NGR
	BGS Estimated Soil Chemistry Source: British Geological Survey, National Geoscience Information Service Soil Sample Type: Rural Soil Arsenic: 60 - 120 mg/kg Concentration: Cadmium: <1.8 mg/kg Concentration: Chromium: >180mg/kg Concentration: Lead Concentration: <100 mg/kg Nickel: 60 - 80 mg/kg Concentration:	A11NE (W)	913	1	444022 241459
	BGS Estimated Soil Chemistry Source: British Geological Survey, National Geoscience Information Service Soil Sample Type: Rural Soil Arsenic: 60 - 120 mg/kg Concentration: Cadmium: <1.8 mg/kg Concentration: Chromium: >180mg/kg Concentration: Lead Concentration: <100 mg/kg Nickel: 80 - 100 mg/kg Concentration:	A11SE (W)	935	1	444000 241434
	BGS Estimated Soil Chemistry Source: British Geological Survey, National Geoscience Information Service Soil Sample Type: Rural Soil Arsenic: 60 - 120 mg/kg Concentration: Cadmium: <1.8 mg/kg Concentration: Chromium: >180mg/kg Concentration: Lead Concentration: <100 mg/kg Nickel: 60 - 80 mg/kg Concentration:	A6NE (W)	992	1	444055 241000
168	BGS Recorded Mineral Sites Site Name: Hennef Way Rail Depot Location: Banbury, Oxfordshire Source: British Geological Survey, National Geoscience Information Service Reference: 13623 Type: Rail Depot Status: Active Operator: Tarmac (A Crh Company) Operator Location: Not Supplied Periodic Type: Not Available Geology: Quarry (Hard Rock) Commodity: Crushed Rock Positional Accuracy: Located by supplier to within 10m	A19SE (NE)	923	1	446090 241885
	BGS Measured Urban Soil Chemistry No data available				
	BGS Urban Soil Chemistry Averages No data available				
	Coal Mining Affected Areas In an area that might not be affected by coal mining				
	Non Coal Mining Areas of Great Britain No Hazard				
	Potential for Collapsible Ground Stability Hazards Hazard Potential: Very Low Source: British Geological Survey, National Geoscience Information Service	A13SW (W)	0	1	445000 241434
	Potential for Collapsible Ground Stability Hazards Hazard Potential: Very Low Source: British Geological Survey, National Geoscience Information Service	A13SW (NW)	0	1	445121 241434
	Potential for Collapsible Ground Stability Hazards Hazard Potential: No Hazard Source: British Geological Survey, National Geoscience Information Service	A13SE (SE)	18	1	445325 241318
	Potential for Compressible Ground Stability Hazards Hazard Potential: No Hazard Source: British Geological Survey, National Geoscience Information Service	A13SW (W)	0	1	445000 241434

Map ID	Details	Quadrant Reference (Compass Direction)	Estimated Distance From Site	Contact	NGR
	Potential for Compressible Ground Stability Hazards Hazard Potential: No Hazard Source: British Geological Survey, National Geoscience Information Service	A13SW (NW)	0	1	445121 241434
	Potential for Compressible Ground Stability Hazards Hazard Potential: Moderate Source: British Geological Survey, National Geoscience Information Service	A13SE (SE)	18	1	445325 241318
	Potential for Ground Dissolution Stability Hazards Hazard Potential: No Hazard Source: British Geological Survey, National Geoscience Information Service	A13SW (W)	0	1	445000 241434
	Potential for Ground Dissolution Stability Hazards Hazard Potential: No Hazard Source: British Geological Survey, National Geoscience Information Service	A13SW (NW)	0	1	445121 241434
	Potential for Landslide Ground Stability Hazards Hazard Potential: Very Low Source: British Geological Survey, National Geoscience Information Service	A13SW (W)	0	1	445000 241434
	Potential for Landslide Ground Stability Hazards Hazard Potential: Very Low Source: British Geological Survey, National Geoscience Information Service	A13SW (NW)	0	1	445121 241434
	Potential for Running Sand Ground Stability Hazards Hazard Potential: No Hazard Source: British Geological Survey, National Geoscience Information Service	A13SW (W)	0	1	445000 241434
	Potential for Running Sand Ground Stability Hazards Hazard Potential: No Hazard Source: British Geological Survey, National Geoscience Information Service	A13SW (NW)	0	1	445121 241434
	Potential for Running Sand Ground Stability Hazards Hazard Potential: Low Source: British Geological Survey, National Geoscience Information Service	A13SE (SE)	18	1	445325 241318
	Potential for Shrinking or Swelling Clay Ground Stability Hazards Hazard Potential: Low Source: British Geological Survey, National Geoscience Information Service	A13SW (W)	0	1	445000 241434
	Potential for Shrinking or Swelling Clay Ground Stability Hazards Hazard Potential: Low Source: British Geological Survey, National Geoscience Information Service	A13SW (NW)	0	1	445121 241434
	Radon Potential - Radon Affected Areas Affected Area: The property is in an Intermediate probability radon area (1 to 3% of homes are estimated to be at or above the Action Level). Source: British Geological Survey, National Geoscience Information Service	A13SW (W)	0	1	445000 241434
	Radon Potential - Radon Affected Areas Affected Area: The property is in an Intermediate probability radon area (1 to 3% of homes are estimated to be at or above the Action Level). Source: British Geological Survey, National Geoscience Information Service	A13SW (NW)	0	1	445121 241434
	Radon Potential - Radon Protection Measures Protection Measure: No radon protective measures are necessary in the construction of new dwellings or extensions Source: British Geological Survey, National Geoscience Information Service	A13SW (W)	0	1	445000 241434
	Radon Potential - Radon Protection Measures Protection Measure: No radon protective measures are necessary in the construction of new dwellings or extensions Source: British Geological Survey, National Geoscience Information Service	A13SW (NW)	0	1	445121 241434

Map ID	Details	Quadrant Reference (Compass Direction)	Estimated Distance From Site	Contact	NGR
169	Contemporary Trade Directory Entries Name: Johnsons The Cleaners Location: Southam Road, Banbury, OX16 2FW Classification: Dry Cleaners Status: Active Positional Accuracy: Automatically positioned to the address	A13SE (E)	37	-	445280 241385
170	Contemporary Trade Directory Entries Name: Car Medics Location: 123, Ruscote Avenue, Banbury, Oxfordshire, OX16 2NL Classification: Car Body Repairs Status: Inactive Positional Accuracy: Automatically positioned to the address	A13NW (W)	43	-	444894 241443
171	Contemporary Trade Directory Entries Name: Comet Group Plc Location: Ruscote Avenue, Banbury, Oxfordshire, OX16 2GU Classification: Electrical Goods Sales, Manufacturers & Wholesalers Status: Inactive Positional Accuracy: Automatically positioned to the address	A13NW (NW)	43	-	444913 241579
172	Contemporary Trade Directory Entries Name: Hartwell Ford Banbury Location: Southam Road, Banbury, Oxfordshire, OX16 2AD Classification: Car Dealers Status: Inactive Positional Accuracy: Automatically positioned to the address	A13SE (SE)	73	-	445375 241295
172	Contemporary Trade Directory Entries Name: Hartwell Ford Banbury Location: Southam Road, Banbury, Oxfordshire, OX16 2AD Classification: Car Dealers Status: Active Positional Accuracy: Automatically positioned to the address	A13SE (SE)	73	-	445375 241295
172	Contemporary Trade Directory Entries Name: Hartwell Location: Southam Road, Banbury, OX16 2AD Classification: Car Dealers Status: Inactive Positional Accuracy: Automatically positioned to the address	A13SE (SE)	77	-	445379 241290
172	Contemporary Trade Directory Entries Name: Smiths Concrete Location: Southam Road, Banbury, OX16 2RR Classification: Concrete & Mortar Ready Mixed Status: Inactive Positional Accuracy: Automatically positioned to the address	A13SE (SE)	112	-	445401 241253
172	Contemporary Trade Directory Entries Name: Smiths Concrete Location: Southam Road, Banbury, OX16 2RR Classification: Concrete & Mortar Ready Mixed Status: Inactive Positional Accuracy: Automatically positioned to the address	A13SE (SE)	112	-	445401 241253
172	Contemporary Trade Directory Entries Name: Smiths Concrete Ltd Location: Southam Road, Banbury, OX16 2RR Classification: Concrete & Mortar Ready Mixed Status: Inactive Positional Accuracy: Automatically positioned to the address	A13SE (SE)	112	-	445401 241253
173	Contemporary Trade Directory Entries Name: Exel Location: Ruscote Avenue, Banbury, Oxfordshire, OX16 2QU Classification: Distribution Services Status: Inactive Positional Accuracy: Automatically positioned to the address	A13NE (NE)	101	-	445232 241592
173	Contemporary Trade Directory Entries Name: Kraft Foods Location: Ruscote Avenue, Banbury, Oxfordshire, OX16 2QU Classification: Food Products - Manufacturers Status: Inactive Positional Accuracy: Automatically positioned to the address	A13NE (NE)	101	-	445232 241592
174	Contemporary Trade Directory Entries Name: New Banbury Rover Location: Southam Road, Banbury, Oxfordshire, OX16 2RU Classification: Car Dealers Status: Inactive Positional Accuracy: Automatically positioned to the address	A13SE (E)	105	-	445414 241340

Map ID	Details	Quadrant Reference (Compass Direction)	Estimated Distance From Site	Contact	NGR
174	Contemporary Trade Directory Entries Name: New Banbury Rover Location: Southam Road, Banbury, Oxfordshire, OX16 2RU Classification: Car Dealers Status: Inactive Positional Accuracy: Automatically positioned to the address	A13SE (E)	105	-	445414 241340
174	Contemporary Trade Directory Entries Name: Rapitech Location: Southam Road, Banbury, Oxfordshire, OX16 2RU Classification: Tyre Dealers Status: Inactive Positional Accuracy: Automatically positioned to the address	A13SE (E)	105	-	445414 241340
175	Contemporary Trade Directory Entries Name: Future Generation Technology Ltd Location: 14, Pinhill Road, Banbury, Oxfordshire, OX16 2NQ Classification: Electrical Engineers Status: Inactive Positional Accuracy: Automatically positioned to the address	A13SW (SW)	125	-	444920 241293
176	Contemporary Trade Directory Entries Name: Comet Location: Unit 4, Banbury Cross Retail Pk, Ruscote Av, Banbury, Oxfordshire, OX16 2NZ Classification: Electrical Goods Sales, Manufacturers & Wholesalers Status: Inactive Positional Accuracy: Manually positioned within the geographical locality	A13NW (W)	131	-	444813 241504
177	Contemporary Trade Directory Entries Name: Stabilis Ltd Location: Beaumont Road, Banbury, Oxfordshire, OX16 1QY Classification: Car Component Manufacturers Status: Inactive Positional Accuracy: Automatically positioned to the address	A13NW (NW)	135	-	444974 241711
177	Contemporary Trade Directory Entries Name: Kone Cranes Demag Uk Ltd Location: Beaumont Road, Banbury, OX16 1QZ Classification: Crane Manufacturers Status: Inactive Positional Accuracy: Automatically positioned to the address	A13NW (NW)	155	-	444930 241725
177	Contemporary Trade Directory Entries Name: Kone Cranes Demag Uk Ltd Location: Beaumont Road, Banbury, OX16 1QZ Classification: Crane Manufacturers Status: Active Positional Accuracy: Automatically positioned to the address	A13NW (NW)	155	-	444930 241725
177	Contemporary Trade Directory Entries Name: Demag Cranes & Components Ltd Location: Beaumont Road, Banbury, Oxfordshire, OX16 1QZ Classification: Materials Handling Equipment Status: Inactive Positional Accuracy: Automatically positioned to the address	A13NW (NW)	157	-	444935 241728
177	Contemporary Trade Directory Entries Name: Siemens L & A Ltd Location: Beaumont Road, Banbury, Oxfordshire, OX16 1QZ Classification: Materials Handling Equipment Status: Inactive Positional Accuracy: Automatically positioned to the address	A13NW (NW)	157	-	444935 241728
177	Contemporary Trade Directory Entries Name: Dematic Location: Beaumont Road, Banbury, Oxfordshire, OX16 1QZ Classification: Crane Manufacturers Status: Inactive Positional Accuracy: Automatically positioned to the address	A13NW (NW)	157	-	444935 241728
177	Contemporary Trade Directory Entries Name: Kannegiesser Location: Beaumont Road, Banbury, Oxfordshire, OX16 1QZ Classification: Laundries & Launderettes Status: Active Positional Accuracy: Automatically positioned to the address	A13NW (NW)	157	-	444935 241728

Map ID	Details	Quadrant Reference (Compass Direction)	Estimated Distance From Site	Contact	NGR
178	<p>Contemporary Trade Directory Entries</p> <p>Name: Jewson Location: Marley Way, Southam Road Industrial Estate, Banbury, Oxfordshire, OX16 2RD Classification: Builders' Merchants Status: Inactive Positional Accuracy: Manually positioned within the geographical locality</p>	A14SW (SE)	165	-	445468 241285
178	<p>Contemporary Trade Directory Entries</p> <p>Name: Smith Concrete Location: Southam Road, Banbury, OX16 2RR Classification: Concrete & Mortar Ready Mixed Status: Active Positional Accuracy: Automatically positioned to the address</p>	A14SW (SE)	166	-	445468 241285
179	<p>Contemporary Trade Directory Entries</p> <p>Name: Eden Vauxhall Location: Beaumont Road, Banbury, Oxfordshire, OX16 1RH Classification: Car Dealers Status: Active Positional Accuracy: Automatically positioned to the address</p>	A13NW (N)	185	-	445039 241749
180	<p>Contemporary Trade Directory Entries</p> <p>Name: Avenue Motors Location: 94, Neithrop Avenue, Banbury, Oxfordshire, OX16 2NJ Classification: Garage Services Status: Inactive Positional Accuracy: Automatically positioned to the address</p>	A13SW (SW)	189	-	444827 241298
181	<p>Contemporary Trade Directory Entries</p> <p>Name: Tile Giant Location: Unit 2, Marley Way, Banbury, Oxfordshire, OX16 2RL Classification: Builders' Merchants Status: Inactive Positional Accuracy: Manually positioned to the address or location</p>	A14SW (E)	192	-	445501 241327
181	<p>Contemporary Trade Directory Entries</p> <p>Name: Premier Diagnostics Ltd Location: 3, Marley Way, Banbury, Oxfordshire, OX16 2RL Classification: Garage Equipment Status: Inactive Positional Accuracy: Automatically positioned to the address</p>	A14SW (E)	203	-	445512 241319
181	<p>Contemporary Trade Directory Entries</p> <p>Name: Securaseal Location: Unit 5 Marley Way, Banbury, Oxfordshire, OX16 2RL Classification: Lamination & Encapsulation Services Status: Inactive Positional Accuracy: Manually positioned to the address or location</p>	A14SW (E)	223	-	445531 241309
182	<p>Contemporary Trade Directory Entries</p> <p>Name: The White Motor Co Location: Southam Road, Banbury, Oxfordshire, OX16 2RR Classification: Car Dealers - Used Status: Inactive Positional Accuracy: Automatically positioned to the address</p>	A13NE (E)	196	-	445458 241522
182	<p>Contemporary Trade Directory Entries</p> <p>Name: C A R Motor Services Location: Southam Road, Banbury, OX16 2RR Classification: Garage Services Status: Active Positional Accuracy: Automatically positioned to the address</p>	A14NW (E)	208	-	445466 241533
182	<p>Contemporary Trade Directory Entries</p> <p>Name: Keyline Civils Specialist. Location: Pipe Lane, Southam Road, Banbury, Oxfordshire, OX16 2RP Classification: Builders' Merchants Status: Active Positional Accuracy: Manually positioned to the address or location</p>	A14NW (E)	238	-	445505 241509
183	<p>Contemporary Trade Directory Entries</p> <p>Name: Aa Service Centre Location: Marley Way, Banbury, Oxfordshire, OX16 2RL Classification: Garage Services Status: Inactive Positional Accuracy: Automatically positioned to the address</p>	A14SW (E)	198	-	445493 241408

Map ID	Details	Quadrant Reference (Compass Direction)	Estimated Distance From Site	Contact	NGR
184	Contemporary Trade Directory Entries Name: Cymoma Plastics Ltd Location: Cpl House, Beaumont Road, Banbury, Oxfordshire, OX16 1RJ Classification: Plastics - Injection Moulding Status: Inactive Positional Accuracy: Automatically positioned to the address	A18SW (N)	228	-	445025 241799
184	Contemporary Trade Directory Entries Name: A A C Cyroma Location: Thomas House, Beaumont Road, Banbury, Oxfordshire, OX16 1RJ Classification: Plastics - Injection Moulding Status: Active Positional Accuracy: Automatically positioned to the address	A18SW (N)	228	-	445025 241799
185	Contemporary Trade Directory Entries Name: Bristol Street Motors Location: Southam Road, Banbury, Oxfordshire, OX16 2RS Classification: Car Dealers Status: Inactive Positional Accuracy: Automatically positioned to the address	A14NW (E)	249	-	445490 241578
185	Contemporary Trade Directory Entries Name: Bristol Street Motors Ltd Location: Southam Road, Banbury, Oxfordshire, OX16 2RS Classification: Car Dealers Status: Inactive Positional Accuracy: Automatically positioned to the address	A14NW (E)	249	-	445490 241578
186	Contemporary Trade Directory Entries Name: Stabilus Location: 4, Canada Close, Banbury, Oxfordshire, OX16 2RT Classification: Car Component Manufacturers Status: Inactive Positional Accuracy: Automatically positioned to the address	A14SW (E)	253	-	445552 241406
186	Contemporary Trade Directory Entries Name: Senecio Location: Unit 2 Canada Close, Banbury, Oxfordshire, OX16 2RT Classification: Printers Status: Active Positional Accuracy: Automatically positioned to the address	A14SW (E)	271	-	445575 241387
186	Contemporary Trade Directory Entries Name: S K F Location: Unit 2 Canada Close, Banbury, Oxfordshire, OX16 2RT Classification: Lubrication Services Status: Active Positional Accuracy: Manually positioned to the address or location	A14SW (E)	271	-	445575 241387
186	Contemporary Trade Directory Entries Name: Lincoln Industrial Ltd Location: 2, Canada Close, Banbury, Oxfordshire, OX16 2RT Classification: Lubricating Equipment Status: Inactive Positional Accuracy: Automatically positioned to the address	A14SW (E)	273	-	445577 241385
187	Contemporary Trade Directory Entries Name: Nationwide Autocentre Location: Marley Way, Banbury, OX16 2RL Classification: Garage Services Status: Inactive Positional Accuracy: Automatically positioned to the address	A14SW (E)	260	-	445565 241287
187	Contemporary Trade Directory Entries Name: Nationwide Autocentre Location: Marley Way, Banbury, OX16 2RL Classification: Garage Services Status: Inactive Positional Accuracy: Automatically positioned to the address	A14SW (E)	260	-	445565 241287
187	Contemporary Trade Directory Entries Name: Halfords Autocentre Banbury Location: Marley Way, Banbury, OX16 2RL Classification: Garage Services Status: Active Positional Accuracy: Automatically positioned to the address	A14SW (E)	260	-	445565 241287
187	Contemporary Trade Directory Entries Name: Royce Lingerie Location: Royce House, Canada Close, BANBURY, Oxfordshire, OX16 2RT Classification: Lingerie & Hosiery Manufacturers & Wholesalers Status: Active Positional Accuracy: Automatically positioned to the address	A14SW (E)	261	-	445571 241332

Map ID	Details	Quadrant Reference (Compass Direction)	Estimated Distance From Site	Contact	NGR
187	Contemporary Trade Directory Entries Name: Vescom UK Ltd Location: 3, Canada Close, Banbury, Oxfordshire, OX16 2RT Classification: Wallpapers & Wall Coverings Status: Inactive Positional Accuracy: Automatically positioned to the address	A14SW (E)	274	-	445583 241321
187	Contemporary Trade Directory Entries Name: Vescom Location: 3, Canada Close, Banbury, Oxfordshire, OX16 2RT Classification: Wallpapers & Wall Coverings Status: Inactive Positional Accuracy: Automatically positioned to the address	A14SW (E)	274	-	445583 241321
188	Contemporary Trade Directory Entries Name: Wyvern Mouldings Ltd Location: Unicorn House, Beaumont Road, BANBURY, Oxfordshire, OX16 1RH Classification: Plastics - Injection Moulding Status: Active Positional Accuracy: Automatically positioned to the address	A18SW (N)	283	-	445035 241852
188	Contemporary Trade Directory Entries Name: Classic Cheney Press Location: Unicorn House, 6, Beaumont Road, Banbury, Oxfordshire, OX16 1RH Classification: Printers Status: Inactive Positional Accuracy: Automatically positioned to the address	A18SW (N)	283	-	445035 241852
189	Contemporary Trade Directory Entries Name: Clean Location: Beaumont Road, Banbury, OX16 1RH Classification: Laundries & Launderettes Status: Active Positional Accuracy: Automatically positioned to the address	A18SW (N)	283	-	444948 241858
190	Contemporary Trade Directory Entries Name: Currys Pc World Location: 2, Lockheed Close, Banbury, OX16 1LX Classification: Electrical Goods Sales, Manufacturers & Wholesalers Status: Active Positional Accuracy: Automatically positioned to the address	A18SW (N)	287	-	445114 241840
191	Contemporary Trade Directory Entries Name: The Enormous Handkerchief Co Location: 9, Canada Close, Banbury, OX16 2RT Classification: Clothing & Fabrics - Manufacturers Status: Inactive Positional Accuracy: Automatically positioned to the address	A14SW (E)	319	-	445629 241343
192	Contemporary Trade Directory Entries Name: Howe Motorgroup Location: Southam Rd, Banbury, Oxfordshire, OX16 2RR Classification: Car Dealers - Used Status: Inactive Positional Accuracy: Manually positioned within the geographical locality	A14NW (E)	324	-	445561 241605
192	Contemporary Trade Directory Entries Name: Wickes Location: Southam Road, Banbury, OX16 2RR Classification: Builders' Merchants Status: Active Positional Accuracy: Automatically positioned to the address	A14NW (E)	353	-	445585 241621
193	Contemporary Trade Directory Entries Name: Paul Claydon Location: 11, Neithrop Close, Banbury, Oxfordshire, OX16 2NU Classification: Lawnmowers & Garden Machinery - Sales & Service Status: Inactive Positional Accuracy: Automatically positioned to the address	A8NW (SW)	326	-	444871 241069
194	Contemporary Trade Directory Entries Name: Taxassist Accountants Location: 2a, Cope Road, Banbury, Oxfordshire, OX16 2EH Classification: Valve Manufacturers & Suppliers Status: Inactive Positional Accuracy: Automatically positioned to the address	A8NE (SE)	331	-	445324 240979
194	Contemporary Trade Directory Entries Name: Spectrum Auto Solutions Location: 2a, Cope Road, Banbury, Oxfordshire, OX16 2EH Classification: Car Body Repairs Status: Inactive Positional Accuracy: Automatically positioned to the address	A8NE (SE)	331	-	445324 240979

Map ID	Details	Quadrant Reference (Compass Direction)	Estimated Distance From Site	Contact	NGR
194	Contemporary Trade Directory Entries Name: Reid'S Dry Cleaners Ltd Location: 2a, Cope Road, Banbury, Oxfordshire, OX16 2EH Classification: Dry Cleaners Status: Active Positional Accuracy: Automatically positioned to the address	A8NE (SE)	331	-	445324 240979
194	Contemporary Trade Directory Entries Name: Spectrum Auto Solutions Location: 2a Cope rd, Banbury, Oxfordshire, OX16 2EH Classification: Car Body Repairs Status: Inactive Positional Accuracy: Manually positioned to the address or location	A8NE (SE)	331	-	445324 240979
195	Contemporary Trade Directory Entries Name: Comet Location: 4, Lockheed Close, Banbury, Oxfordshire, OX16 1LX Classification: Electrical Goods Sales, Manufacturers & Wholesalers Status: Inactive Positional Accuracy: Automatically positioned to the address	A18SW (N)	356	-	445112 241911
196	Contemporary Trade Directory Entries Name: Evans Halshaw Banbury Location: Southam Road, Banbury, OX16 2RR Classification: Car Dealers Status: Active Positional Accuracy: Automatically positioned to the address	A14NW (NE)	381	-	445538 241729
197	Contemporary Trade Directory Entries Name: Hartwell Ford Location: Southam Rd, Banbury, Oxfordshire, OX16 2AD Classification: Car Dealers Status: Inactive Positional Accuracy: Manually positioned to the road within the address or location	A8NE (SE)	393	-	445360 240920
198	Contemporary Trade Directory Entries Name: Tesco Petrol Station Location: Petrol Station, Lockheed Close, Banbury, OX16 1LX Classification: Petrol Filling Stations Status: Active Positional Accuracy: Automatically positioned to the address	A18SE (NE)	396	-	445324 241877
199	Contemporary Trade Directory Entries Name: Pete Scarsbrook Location: 4, Neithrop Avenue, Banbury, Oxfordshire, OX16 2NF Classification: Washing Machines - Servicing & Repairs Status: Inactive Positional Accuracy: Automatically positioned to the address	A8NW (S)	396	-	444979 240956
200	Contemporary Trade Directory Entries Name: Kanit Kleen Of Banbury Location: 3, Arran Grove, Banbury, Oxfordshire, OX16 2EL Classification: Carpet, Curtain & Upholstery Cleaners Status: Inactive Positional Accuracy: Automatically positioned to the address	A8NE (S)	424	-	445296 240885
201	Contemporary Trade Directory Entries Name: Currys Location: 9, Lockheed Close, Banbury, Oxfordshire, OX16 1LX Classification: Electrical Goods Sales, Manufacturers & Wholesalers Status: Inactive Positional Accuracy: Automatically positioned to the address	A18SE (N)	438	-	445178 241982
202	Contemporary Trade Directory Entries Name: Charlie Browns Autocentres Location: 14, Ruscote Avenue, Banbury, Oxfordshire, OX16 2NW Classification: Tyre Dealers Status: Inactive Positional Accuracy: Automatically positioned to the address	A12SE (SW)	445	-	444574 241197
203	Contemporary Trade Directory Entries Name: Encase Ltd Location: Beaumont Road, Banbury, Oxfordshire, OX16 1RE Classification: Packaging Materials Manufacturers & Suppliers Status: Inactive Positional Accuracy: Automatically positioned to the address	A18SW (N)	453	-	444943 242028
203	Contemporary Trade Directory Entries Name: Encase Holdings Location: Beaumont Road, Banbury, Oxfordshire, OX16 1RE Classification: Paper & Cardboard Manufacturers Status: Inactive Positional Accuracy: Automatically positioned to the address	A18SW (N)	453	-	444943 242028

Map ID	Details	Quadrant Reference (Compass Direction)	Estimated Distance From Site	Contact	NGR
203	Contemporary Trade Directory Entries Name: Encase Ltd Location: Beaumont Road, Banbury, Oxfordshire, OX16 1RE Classification: Boxes & Cartons Status: Inactive Positional Accuracy: Automatically positioned to the address	A18SW (N)	453	-	444943 242028
204	Contemporary Trade Directory Entries Name: Stella'S Housekeeping Services Location: 94, Danesmoor, Banbury, Oxfordshire, OX16 1QD Classification: Cleaning Services - Domestic Status: Active Positional Accuracy: Automatically positioned to the address	A12NE (W)	493	-	444465 241658
205	Contemporary Trade Directory Entries Name: P R G Powerhouse Location: 8, Lockheed Close, Banbury, Oxfordshire, OX16 1LX Classification: Electrical Goods Sales, Manufacturers & Wholesalers Status: Inactive Positional Accuracy: Automatically positioned to the address	A18SE (NE)	494	-	445378 241960
205	Contemporary Trade Directory Entries Name: Tesco Petrol Filling Station Location: 8, Lockheed Close, Banbury, Oxfordshire, OX16 1LX Classification: Petrol Filling Stations Status: Inactive Positional Accuracy: Automatically positioned to the address	A18SE (NE)	494	-	445378 241960
206	Contemporary Trade Directory Entries Name: Johnsons The Cleaners Location: 47c, Castle Street, Banbury, OX16 5NU Classification: Dry Cleaners Status: Active Positional Accuracy: Automatically positioned to the address	A9NW (SE)	528	-	445491 240816
206	Contemporary Trade Directory Entries Name: Mark Regent Ltd Location: 49c Castle St, Banbury, Oxfordshire, OX16 5NU Classification: Clothing & Fabrics - Manufacturers Status: Inactive Positional Accuracy: Manually positioned to the road within the address or location	A9NW (SE)	567	-	445482 240771
207	Contemporary Trade Directory Entries Name: Cock Horse Service Station Ltd Location: Cock Horse Service Station, 98, Warwick Road, Banbury, OX16 2AB Classification: Petrol Filling Stations Status: Inactive Positional Accuracy: Automatically positioned to the address	A8NW (S)	531	-	445025 240816
207	Contemporary Trade Directory Entries Name: Texaco Location: Cock Horse Service Station, 98, Warwick Road, Banbury, OX16 2AB Classification: Petrol Filling Stations Status: Active Positional Accuracy: Automatically positioned to the address	A8NW (S)	531	-	445025 240816
208	Contemporary Trade Directory Entries Name: Fortress Technology Location: Beaumont Road, Banbury, Oxfordshire, OX16 1RH Classification: Industrial Instrument & Apparatus Manufacturers Status: Inactive Positional Accuracy: Manually positioned within the geographical locality	A18SW (N)	542	-	445082 242107
208	Contemporary Trade Directory Entries Name: Banbury Butchers Location: Unit 2, Mallorie House, Beaumont Road, Banbury, OX16 1RH Classification: Meat - Wholesale Status: Inactive Positional Accuracy: Automatically positioned to the address	A18NW (N)	579	-	445088 242143
208	Contemporary Trade Directory Entries Name: Iron & Wood Ltd Location: Unit 1, Mallorie House, Beaumont Road, Banbury, OX16 1RH Classification: Fireplaces & Mantelpieces Status: Active Positional Accuracy: Automatically positioned to the address	A18NW (N)	589	-	445092 242153
209	Contemporary Trade Directory Entries Name: Motormarket Location: Warwick Rd, Banbury, Oxfordshire, OX16 2AB Classification: Car Dealers Status: Inactive Positional Accuracy: Manually positioned to the road within the address or location	A8NE (S)	544	-	445221 240772

Map ID	Details	Quadrant Reference (Compass Direction)	Estimated Distance From Site	Contact	NGR
210	Contemporary Trade Directory Entries Name: Tarmac Ltd Location: Water Works Rd, Banbury, Oxfordshire, OX16 3JJ Classification: Concrete & Mortar Ready Mixed Status: Inactive Positional Accuracy: Manually positioned to the road within the address or location	A14NW (NE)	555	-	445757 241728
211	Contemporary Trade Directory Entries Name: The Ironing Board Location: 6, Bath Road, Banbury, OX16 0TW Classification: Ironing & Home Laundry Services Status: Inactive Positional Accuracy: Automatically positioned to the address	A8SW (S)	580	-	445043 240767
212	Contemporary Trade Directory Entries Name: Keter Uk Location: Beaumont Road, Banbury, OX16 1RH Classification: Plastic Products - Manufacturers Status: Active Positional Accuracy: Automatically positioned to the address	A18NE (N)	587	-	445213 242126
212	Contemporary Trade Directory Entries Name: Eden Motor Group Location: Beaumont Road, Banbury, Oxfordshire, OX16 1RH Classification: Car Dealers Status: Inactive Positional Accuracy: Manually positioned within the geographical locality	A18NE (N)	587	-	445213 242126
213	Contemporary Trade Directory Entries Name: Cromwell Industrial Tools Location: 14-15, Penhill Industrial Park, Beaumont Road, Banbury, OX16 1RW Classification: Engineering Materials Status: Active Positional Accuracy: Automatically positioned to the address	A18NW (N)	588	-	445011 242163
213	Contemporary Trade Directory Entries Name: Clark'S Press Ltd Location: Beaumont Road, Banbury, Oxfordshire, OX16 1RF Classification: Machinery - Industrial & Commercial Status: Inactive Positional Accuracy: Automatically positioned to the address	A18NW (N)	591	-	445023 242165
213	Contemporary Trade Directory Entries Name: Mega Tyre Store Location: 19, Penhill Industrial Park, Beaumont Road, Banbury, Oxfordshire, OX16 1RW Classification: Tyre Dealers Status: Active Positional Accuracy: Automatically positioned to the address	A18NW (N)	591	-	445023 242165
214	Contemporary Trade Directory Entries Name: Lafarge Aggregates Ltd Location: Water Works Road, Banbury, Oxfordshire, OX16 3JJ Classification: Sand, Gravel & Other Aggregates Status: Inactive Positional Accuracy: Automatically positioned to the address	A19SW (NE)	593	-	445727 241838
214	Contemporary Trade Directory Entries Name: Lafarge Location: Water Works Road, Banbury, Oxfordshire, OX16 3JJ Classification: Asphalt & Macadam Suppliers Status: Inactive Positional Accuracy: Automatically positioned to the address	A19SW (NE)	593	-	445727 241838
214	Contemporary Trade Directory Entries Name: Lafarge Aggregates Location: Water Works Road, BANBURY, Oxfordshire, OX16 3JJ Classification: Sand, Gravel & Other Aggregates Status: Inactive Positional Accuracy: Automatically positioned to the address	A19SW (NE)	593	-	445727 241838
214	Contemporary Trade Directory Entries Name: Tarmac Location: Water Works Road, Banbury, Oxfordshire, OX16 3JJ Classification: Asphalt & Macadam Suppliers Status: Active Positional Accuracy: Manually positioned within the geographical locality	A19SW (NE)	593	-	445727 241838
214	Contemporary Trade Directory Entries Name: Lafarge Readymix Location: Water Works Rd, Banbury, Oxfordshire, OX16 3JJ Classification: Concrete & Mortar Ready Mixed Status: Inactive Positional Accuracy: Manually positioned within the geographical locality	A19SW (NE)	593	-	445727 241838

Map ID	Details	Quadrant Reference (Compass Direction)	Estimated Distance From Site	Contact	NGR
215	Contemporary Trade Directory Entries Name: Marsden Mobility Location: Castle Quay, Banbury, Oxfordshire, OX16 5UN Classification: Disability Equipment - Manufacturers & Suppliers Status: Inactive Positional Accuracy: Automatically positioned to the address	A9NW (SE)	609	-	445667 240821
216	Contemporary Trade Directory Entries Name: Brake & Service World Location: Bolton Road, Banbury, Oxfordshire, OX16 5UL Classification: Brake & Clutch Service Centres Status: Inactive Positional Accuracy: Automatically positioned to the address	A9SW (SE)	610	-	445471 240722
216	Contemporary Trade Directory Entries Name: Motorway Tyres & Exhaust Ltd Location: Bolton Road, Banbury, Oxfordshire, OX16 5UL Classification: Tyre Dealers Status: Inactive Positional Accuracy: Automatically positioned to the address	A9SW (SE)	610	-	445471 240722
216	Contemporary Trade Directory Entries Name: Hi-Q Location: Bolton Rd, Banbury, Oxfordshire, OX16 5UL Classification: Tyre Repairs & Retreading Status: Inactive Positional Accuracy: Manually positioned to the road within the address or location	A9SW (SE)	613	-	445486 240724
216	Contemporary Trade Directory Entries Name: Hiq Location: Bolton Rd, Banbury, Oxfordshire, OX16 5UL Classification: Tyre Dealers Status: Inactive Positional Accuracy: Manually positioned to the road within the address or location	A9SW (SE)	622	-	445486 240714
217	Contemporary Trade Directory Entries Name: Magna Exterior Location: Beaumont Road, Banbury, Oxfordshire, OX16 1TR Classification: Plastics - Injection Moulding Status: Inactive Positional Accuracy: Manually positioned within the geographical locality	A18SE (NE)	612	-	445424 242069
217	Contemporary Trade Directory Entries Name: Decoma Sybex Exterior Systems Uk Ltd Location: Beaumont Road, Banbury, Oxfordshire, OX16 1TR Classification: Plastics - Injection Moulding Status: Inactive Positional Accuracy: Automatically positioned to the address	A18SE (NE)	612	-	445424 242069
218	Contemporary Trade Directory Entries Name: Lake & Co Location: 7, Penhill Industrial Park, Beaumont Road, Banbury, Oxfordshire, OX16 1RW Classification: Food Products - Manufacturers Status: Inactive Positional Accuracy: Automatically positioned to the address	A18NW (N)	612	-	444966 242188
218	Contemporary Trade Directory Entries Name: Lightning Machining Ltd Location: 7, Penhill Industrial Park, Beaumont Road, Banbury, OX16 1RW Classification: Machine Tools - Manufacturers & Distributors Status: Active Positional Accuracy: Automatically positioned to the address	A18NW (N)	612	-	444966 242188
218	Contemporary Trade Directory Entries Name: Bamboo Creations Ltd Location: 5, Penhill Industrial Park, Beaumont Road, Banbury, OX16 1RW Classification: Digital Printing Status: Inactive Positional Accuracy: Automatically positioned to the address	A18NW (N)	623	-	444950 242199
218	Contemporary Trade Directory Entries Name: A C Electrical Location: Unit 3 Penhill Industrial Park, Beaumont Road, Banbury, Oxfordshire, OX16 1RW Classification: Air Conditioning & Refrigeration Contractors Status: Inactive Positional Accuracy: Automatically positioned to the address	A18NW (N)	632	-	444979 242208

Map ID	Details	Quadrant Reference (Compass Direction)	Estimated Distance From Site	Contact	NGR
218	<p>Contemporary Trade Directory Entries</p> <p>Name: Air Conditioning & Electrical Ltd Location: 3, Penhill Industrial Park, Beaumont Road, Banbury, OX16 1RW Classification: Air Conditioning & Refrigeration Contractors Status: Inactive Positional Accuracy: Automatically positioned to the address</p>	A18NW (N)	643	-	444996 242219
218	<p>Contemporary Trade Directory Entries</p> <p>Name: Angel Tuning Location: Unit 2 Penhill Industrial Park, Beaumont Road, Banbury, Oxfordshire, OX16 1RW Classification: Car Engine Tuning & Diagnostic Services Status: Active Positional Accuracy: Automatically positioned to the address</p>	A18NW (N)	647	-	444989 242223
219	<p>Contemporary Trade Directory Entries</p> <p>Name: Hope Construction Materials Location: Water Works Road, Banbury, Oxfordshire, OX16 0TF Classification: Sand, Gravel & Other Aggregates Status: Inactive Positional Accuracy: Manually positioned within the geographical locality</p>	A8SE (S)	617	-	445345 240694
220	<p>Contemporary Trade Directory Entries</p> <p>Name: 5 Star Cleaning Team Location: 1, Forsythia Walk, Banbury, Oxfordshire, OX16 1YR Classification: Cleaning Services - Domestic Status: Inactive Positional Accuracy: Automatically positioned to the address</p>	A17NE (NW)	626	-	444747 242160
221	<p>Contemporary Trade Directory Entries</p> <p>Name: Plymovent Ltd Location: Beaumont House, Beaumont Road, Banbury, Oxfordshire, OX16 1RH Classification: Ventilators & Ventilation Systems Status: Inactive Positional Accuracy: Manually positioned to the address or location</p>	A19SW (NE)	628	-	445492 242051
222	<p>Contemporary Trade Directory Entries</p> <p>Name: Kriko Controls Ltd Location: 76, Sinclair Avenue, Banbury, Oxfordshire, OX16 1DW Classification: Electrical Engineers Status: Active Positional Accuracy: Automatically positioned to the address</p>	A12SW (W)	631	-	444323 241304
223	<p>Contemporary Trade Directory Entries</p> <p>Name: Phillips Autos Location: 3, North Bar Place, Banbury, OX16 0TD Classification: Garage Services Status: Active Positional Accuracy: Automatically positioned to the address</p>	A8SE (S)	633	-	445295 240676
224	<p>Contemporary Trade Directory Entries</p> <p>Name: Tarmac Location: Water Works Road, Banbury, Oxfordshire, OX16 3JJ Classification: Concrete Products Status: Active Positional Accuracy: Manually positioned within the geographical locality</p>	A19SW (NE)	634	-	445785 241830
225	<p>Contemporary Trade Directory Entries</p> <p>Name: Meteor Parking Ltd Location: Multi Storey Car Park, Bolton Road, Banbury, Oxfordshire, OX16 5UL Classification: Car Painters & Sprayers Status: Inactive Positional Accuracy: Automatically positioned to the address</p>	A9SW (SE)	644	-	445574 240725
226	<p>Contemporary Trade Directory Entries</p> <p>Name: Jewson Location: Beaumont Road, Banbury, Oxfordshire, OX16 1RZ Classification: Builders' Merchants Status: Inactive Positional Accuracy: Automatically positioned to the address</p>	A18NW (N)	659	-	445063 242229
226	<p>Contemporary Trade Directory Entries</p> <p>Name: Jewson Location: Beaumont Road, Banbury, OX16 1RZ Classification: Builders' Merchants Status: Active Positional Accuracy: Automatically positioned to the address</p>	A18NW (N)	659	-	445063 242229

Map ID	Details	Quadrant Reference (Compass Direction)	Estimated Distance From Site	Contact	NGR
227	Contemporary Trade Directory Entries Name: The Developing Co Ltd Location: 30, Castle Quay, Banbury, Oxfordshire, OX16 5UN Classification: Photographic Processors Status: Inactive Positional Accuracy: Automatically positioned to the address	A9SW (SE)	685	-	445684 240739
227	Contemporary Trade Directory Entries Name: The Fragrance Shop Location: 11b, Castle Quay, Banbury, OX16 5UH Classification: Perfume Suppliers Status: Inactive Positional Accuracy: Automatically positioned to the address	A9SW (SE)	729	-	445702 240698
228	Contemporary Trade Directory Entries Name: Gabion Solutions Location: 44, Forgeway, Banbury, OX16 1QS Classification: Hardware Status: Active Positional Accuracy: Automatically positioned to the address	A17SW (NW)	690	-	444398 241970
228	Contemporary Trade Directory Entries Name: Twenty 4 Seven Services Ltd Location: 44, Forgeway, BANBURY, Oxfordshire, OX16 1QS Classification: Engineering Materials Status: Inactive Positional Accuracy: Automatically positioned to the address	A17SW (NW)	692	-	444395 241970
228	Contemporary Trade Directory Entries Name: 24 7 Services Location: 44, Forgeway, Banbury, Oxfordshire, OX16 1QS Classification: Builders' Merchants Status: Inactive Positional Accuracy: Automatically positioned to the address	A17SW (NW)	692	-	444395 241970
229	Contemporary Trade Directory Entries Name: Watermans Location: 50, Parsons Street, Banbury, Oxfordshire, OX16 5NB Classification: Jewellery Manufacturers & Repairers Status: Inactive Positional Accuracy: Automatically positioned to the address	A9SW (SE)	700	-	445518 240643
229	Contemporary Trade Directory Entries Name: Photo Finish Location: 46, Parsons Street, Banbury, Oxfordshire, OX16 5NA Classification: Photographic Processors Status: Inactive Positional Accuracy: Automatically positioned to the address	A9SW (SE)	704	-	445491 240631
229	Contemporary Trade Directory Entries Name: Hygiene Services Location: 23a, Parsons Street, Banbury, Oxfordshire, OX16 5LY Classification: Cleaning Services - Commercial Status: Inactive Positional Accuracy: Automatically positioned to the address	A8SE (S)	719	-	445447 240605
229	Contemporary Trade Directory Entries Name: Buzzards Location: 16, Parsons Street, Banbury, Oxfordshire, OX16 5LY Classification: Electrical Goods Sales, Manufacturers & Wholesalers Status: Inactive Positional Accuracy: Automatically positioned to the address	A9SW (SE)	728	-	445491 240606
230	Contemporary Trade Directory Entries Name: Sai Automotive Sal Location: Finance House, Beaumont Road, Banbury, Oxfordshire, OX16 1RN Classification: Manufacturers Status: Inactive Positional Accuracy: Automatically positioned to the address	A19NW (NE)	708	-	445500 242138
230	Contemporary Trade Directory Entries Name: Orn International Location: Eagle House, Beaumont Road, Banbury, Oxfordshire, OX16 1RH Classification: Seating Manufacturers Status: Active Positional Accuracy: Automatically positioned to the address	A19NW (NE)	709	-	445500 242138
230	Contemporary Trade Directory Entries Name: Kuehne + Nagel Ltd Location: Beaumont House, Beaumont Road, Banbury, OX16 1RH Classification: Road Haulage Services Status: Inactive Positional Accuracy: Automatically positioned to the address	A19NW (NE)	709	-	445500 242138

Map ID	Details	Quadrant Reference (Compass Direction)	Estimated Distance From Site	Contact	NGR
231	Contemporary Trade Directory Entries Name: R Babbs Location: 7, Hydrangea Walk, Banbury, Oxfordshire, OX16 1XX Classification: Domestic Appliances - Servicing, Repairs & Parts Status: Inactive Positional Accuracy: Automatically positioned to the address	A17NE (NW)	709	-	444755 242250
232	Contemporary Trade Directory Entries Name: Toby Electronics Location: Beaumont Road, Banbury, OX16 1TU Classification: Electronic Component Manufacturers & Distributors Status: Inactive Positional Accuracy: Automatically positioned to the address	A18NE (N)	713	-	445129 242272
233	Contemporary Trade Directory Entries Name: Tooleys Boatyard Location: 43 Castle Quay, Banbury, Oxfordshire, OX16 5UW Classification: Boatbuilders & Repairers Status: Inactive Positional Accuracy: Automatically positioned to the address	A9NW (SE)	713	-	445770 240769
234	Contemporary Trade Directory Entries Name: Quality Cleaners Banbury Location: Unit 3, 26, Cornhill, Market Place, BANBURY, Oxfordshire, OX16 5NG Classification: Dry Cleaners Status: Active Positional Accuracy: Automatically positioned to the address	A9SW (SE)	720	-	445631 240668
234	Contemporary Trade Directory Entries Name: Bodycare Location: 27, Castle Quay, Banbury, OX16 5UH Classification: Toiletries Status: Inactive Positional Accuracy: Automatically positioned to the address	A9SW (SE)	730	-	445656 240670
235	Contemporary Trade Directory Entries Name: D I Y & Goods Ltd Location: 4a, Parsons Street, BANBURY, Oxfordshire, OX16 5LW Classification: Hardware Status: Active Positional Accuracy: Automatically positioned to the address	A9SW (SE)	729	-	445570 240631
236	Contemporary Trade Directory Entries Name: Little B Engineering Location: 3, North Bar Place, BANBURY, Oxfordshire, OX16 0TD Classification: Engineers - General Status: Active Positional Accuracy: Automatically positioned to the address	A8SE (S)	730	-	445344 240580
236	Contemporary Trade Directory Entries Name: Waste & Resources Action Programme Location: 21, Horse Fair, Banbury, Oxfordshire, OX16 0AH Classification: Recycling Centres Status: Inactive Positional Accuracy: Automatically positioned to the address	A8SE (S)	753	-	445311 240556
237	Contemporary Trade Directory Entries Name: Potter & Soar Ltd Location: Beaumont Road, Banbury, Oxfordshire, OX16 1SD Classification: Wire Products - Manufacturers Status: Inactive Positional Accuracy: Automatically positioned to the address	A18NE (N)	737	-	445221 242278
238	Contemporary Trade Directory Entries Name: Cleenol Group Ltd Location: Neville House, Beaumont Road, Banbury, Oxfordshire, OX16 1RB Classification: Chemical Manufacturers Status: Active Positional Accuracy: Automatically positioned to the address	A18NE (N)	749	-	445353 242251
238	Contemporary Trade Directory Entries Name: British Nova Works Location: Neville House, Beaumont Road, Banbury, Oxfordshire, OX16 1RB Classification: Car Washing & Polishing Equipment & Supplies Status: Active Positional Accuracy: Automatically positioned to the address	A18NE (N)	749	-	445353 242251
238	Contemporary Trade Directory Entries Name: Dreumex (Uk) Ltd Location: Neville House, Beaumont Road, Banbury, Oxfordshire, OX16 1RB Classification: Cleaning Materials & Equipment Status: Inactive Positional Accuracy: Automatically positioned to the address	A18NE (N)	749	-	445353 242251

Map ID	Details	Quadrant Reference (Compass Direction)	Estimated Distance From Site	Contact	NGR
238	<p>Contemporary Trade Directory Entries</p> <p>Name: British Nova Works Ltd Location: Neville House, Beaumont Road, Banbury, Oxfordshire, OX16 1RB Classification: Floor Cleaning & Polishing Equipment - Manufacturers & Distributors Status: Inactive Positional Accuracy: Automatically positioned to the address</p>	A18NE (N)	749	-	445353 242251
239	<p>Contemporary Trade Directory Entries</p> <p>Name: Ideas Location: 22, Castle Quay, Banbury, Oxfordshire, OX16 5UH Classification: Homefurnishings - Manufacturers Status: Inactive Positional Accuracy: Automatically positioned to the address</p>	A9SW (SE)	760	-	445705 240664
240	<p>Contemporary Trade Directory Entries</p> <p>Name: C M T Cleaning Services Ltd Location: 7, Harlequin Way, Banbury, OX16 1FS Classification: Cleaning Services - Domestic Status: Active Positional Accuracy: Automatically positioned to the address</p>	A17NE (NW)	761	-	444512 242182
241	<p>Contemporary Trade Directory Entries</p> <p>Name: Tibbetts Location: Tibbetts House, Beaumont Road, Banbury, OX16 1RH Classification: Brake & Clutch Manufacturers Status: Active Positional Accuracy: Automatically positioned to the address</p>	A18NE (N)	762	-	445412 242239
242	<p>Contemporary Trade Directory Entries</p> <p>Name: Demand Cleaners Location: 80, Kings Road, Banbury, OX16 0DJ Classification: Cleaning Services - Domestic Status: Active Positional Accuracy: Automatically positioned to the address</p>	A8SW (S)	766	-	444814 240615
242	<p>Contemporary Trade Directory Entries</p> <p>Name: Demand Cleaners Location: 80, Kings Road, Banbury, Oxfordshire, OX16 0DJ Classification: Cleaning Services - Domestic Status: Inactive Positional Accuracy: Automatically positioned to the address</p>	A8SW (S)	768	-	444816 240613
243	<p>Contemporary Trade Directory Entries</p> <p>Name: City Carpet Cleaning Of Banbury Location: 36a, Queens Road, Banbury, OX16 0EB Classification: Carpet, Curtain & Upholstery Cleaners Status: Active Positional Accuracy: Automatically positioned to the address</p>	A8SW (S)	771	-	444936 240583
244	<p>Contemporary Trade Directory Entries</p> <p>Name: Spot On Design & Print Ltd Location: S E S House, Butchers Row, Banbury, OX16 5JH Classification: Printers Status: Inactive Positional Accuracy: Automatically positioned to the address</p>	A9SW (SE)	776	-	445583 240585
244	<p>Contemporary Trade Directory Entries</p> <p>Name: Hgv Sales Solutions Location: 5, Butchers Row, Banbury, Oxfordshire, OX16 5JH Classification: Commercial Vehicle Dealers Status: Inactive Positional Accuracy: Manually positioned to the address or location</p>	A9SW (SE)	776	-	445551 240574
244	<p>Contemporary Trade Directory Entries</p> <p>Name: Reynolds Blinds Location: Flat Above, 9, Butchers Row, Banbury, Oxfordshire, OX16 5JH Classification: Blinds, Awnings & Canopies Status: Inactive Positional Accuracy: Manually positioned to the address or location</p>	A9SW (SE)	782	-	445592 240582
244	<p>Contemporary Trade Directory Entries</p> <p>Name: Anderson Leisure Location: 4, Butchers Row, Banbury, Oxfordshire, OX16 5JH Classification: Swimming Pool Contractors, Repairers & Service Status: Inactive Positional Accuracy: Automatically positioned to the address</p>	A9SW (SE)	790	-	445556 240560
244	<p>Contemporary Trade Directory Entries</p> <p>Name: Johnson Dry Cleaners (Uk) Ltd Location: 76, High Street, Banbury, Oxfordshire, OX16 5JG Classification: Dry Cleaners Status: Inactive Positional Accuracy: Manually positioned to the address or location</p>	A9SW (SE)	797	-	445601 240570

Map ID	Details	Quadrant Reference (Compass Direction)	Estimated Distance From Site	Contact	NGR
244	Contemporary Trade Directory Entries Name: Klick Location: 73-74, High Street, Banbury, Oxfordshire, OX16 5JG Classification: Photographic Processors Status: Inactive Positional Accuracy: Automatically positioned to the address	A9SW (SE)	801	-	445589 240561
244	Contemporary Trade Directory Entries Name: Alexander Kennedy & Sons1 Location: 73-74, High Street, Banbury, Oxfordshire, OX16 5JG Classification: Photographic Processors Status: Inactive Positional Accuracy: Manually positioned to the address or location	A9SW (SE)	801	-	445589 240561
245	Contemporary Trade Directory Entries Name: Banbury Boat Builders Location: 68, Bath Road, Banbury, Oxfordshire, OX16 0TR Classification: Boatbuilders & Repairers Status: Inactive Positional Accuracy: Automatically positioned to the address	A8SW (S)	779	-	445042 240568
246	Contemporary Trade Directory Entries Name: Avonchem Ltd Location: Beaumont Clo, Banbury, Oxfordshire, OX16 1RQ Classification: Chemicals - Distributors & Wholesalers Status: Inactive Positional Accuracy: Manually positioned to the address or location	A18NE (N)	779	-	445284 242306
247	Contemporary Trade Directory Entries Name: Xtreme Location: 8, Church Lane, Banbury, Oxfordshire, OX16 5LR Classification: Leisure & Sportswear Manufacturers & Wholesalers Status: Inactive Positional Accuracy: Automatically positioned to the address	A9SW (SE)	780	-	445539 240565
248	Contemporary Trade Directory Entries Name: S M R Projects Ltd Location: Xypex House, Beaumont Close, Banbury, OX16 1TG Classification: Waterproof Material Manufacturers Status: Active Positional Accuracy: Automatically positioned to the address	A18NE (N)	782	-	445286 242309
248	Contemporary Trade Directory Entries Name: Ats Euromaster Ltd Location: Beaumont Close, Banbury, OX16 1SJ Classification: Tyre Dealers Status: Active Positional Accuracy: Automatically positioned to the address	A18NE (N)	831	-	445300 242356
249	Contemporary Trade Directory Entries Name: Hoods Location: 35, Bridge Street, Banbury, Oxfordshire, OX16 5QA Classification: Hardware Status: Inactive Positional Accuracy: Automatically positioned to the address	A9SW (SE)	783	-	445759 240672
250	Contemporary Trade Directory Entries Name: Supasnaps Location: 12, Market Place, Banbury, Oxfordshire, OX16 5LG Classification: Photographic Processors Status: Inactive Positional Accuracy: Automatically positioned to the address	A9SW (SE)	784	-	445651 240607
250	Contemporary Trade Directory Entries Name: Reynolds Blinds Location: 11b, Market Place, Banbury, OX16 5LG Classification: Blinds, Awnings & Canopies Status: Active Positional Accuracy: Automatically positioned to the address	A9SW (SE)	786	-	445657 240607
251	Contemporary Trade Directory Entries Name: Hallowood Furniture Location: 49-50, Castle Quay, Banbury, Oxfordshire, OX16 5UW Classification: Furniture Manufacturers - Home & Office Status: Active Positional Accuracy: Automatically positioned to the address	A9SE (SE)	794	-	445828 240713
252	Contemporary Trade Directory Entries Name: Synflex Ltd Location: Unit 1, Banbury Park, Banbury, Oxfordshire, OX16 7TR Classification: Enamelling Status: Inactive Positional Accuracy: Manually positioned within the geographical locality	A8SE (S)	795	-	445136 240532

Map ID	Details	Quadrant Reference (Compass Direction)	Estimated Distance From Site	Contact	NGR
253	<p>Contemporary Trade Directory Entries</p> <p>Name: L P G Kits Location: 6, Ivatt Walk, Banbury, Oxfordshire, OX16 3WE Classification: Autogas Suppliers & Installers Status: Inactive Positional Accuracy: Automatically positioned to the address</p>	A14NE (E)	807	-	446100 241495
254	<p>Contemporary Trade Directory Entries</p> <p>Name: Barclay Services Location: White Lion Walk, Banbury, Oxfordshire, OX16 5DZ Classification: Cleaning Services - Commercial Status: Inactive Positional Accuracy: Manually positioned to the road within the address or location</p>	A9SW (SE)	813	-	445505 240522
255	<p>Contemporary Trade Directory Entries</p> <p>Name: Chris Davies Location: 40, Fergusson Road, Banbury, Oxfordshire, OX16 3HQ Classification: Washing Machines - Servicing & Repairs Status: Inactive Positional Accuracy: Automatically positioned to the address</p>	A14SE (E)	821	-	446127 241266
256	<p>Contemporary Trade Directory Entries</p> <p>Name: Valera Location: Beaumont Close, Banbury, Oxfordshire, OX16 1SH Classification: Refrigeration Equipment - Commercial Status: Active Positional Accuracy: Manually positioned within the geographical locality</p>	A18NE (N)	823	-	445379 242320
256	<p>Contemporary Trade Directory Entries</p> <p>Name: Corsair Manufacturing Ltd Location: Beaumont Close, Banbury, Oxfordshire, OX16 1SH Classification: Catering Equipment Status: Inactive Positional Accuracy: Automatically positioned to the address</p>	A18NE (N)	823	-	445379 242320
256	<p>Contemporary Trade Directory Entries</p> <p>Name: Hotlock Food Conveyors Ltd Location: Beaumont Close, Banbury, Oxfordshire, OX16 1SH Classification: Catering Equipment Status: Inactive Positional Accuracy: Automatically positioned to the address</p>	A18NE (N)	823	-	445379 242320
256	<p>Contemporary Trade Directory Entries</p> <p>Name: Corsair Engineering Ltd Location: Beaumont Close, Banbury, Oxfordshire, OX16 1SH Classification: Catering Equipment Status: Inactive Positional Accuracy: Automatically positioned to the address</p>	A18NE (N)	823	-	445379 242320
256	<p>Contemporary Trade Directory Entries</p> <p>Name: Mettex Electrical Ltd Location: Sandpiper House, Beaumont Close, Banbury, Oxfordshire, OX16 1TG Classification: Manufacturers Status: Inactive Positional Accuracy: Manually positioned to the address or location</p>	A18NE (N)	844	-	445354 242352
256	<p>Contemporary Trade Directory Entries</p> <p>Name: A C S Location: Unit 22-23 Beaumont Industrial Estate, Beaumont Close, Banbury, Oxfordshire, OX16 1TG Classification: Radio Communication Equipment Status: Inactive Positional Accuracy: Automatically positioned to the address</p>	A18NE (N)	850	-	445406 242338
256	<p>Contemporary Trade Directory Entries</p> <p>Name: Scientific Detectors Ltd Location: 7, Beaumont Business Centre, Beaumont Close, Banbury, Oxfordshire, OX16 1TN Classification: Scientific Apparatus & Instruments - Manufacturers Status: Inactive Positional Accuracy: Automatically positioned to the address</p>	A18NE (N)	858	-	445420 242341
257	<p>Contemporary Trade Directory Entries</p> <p>Name: Herts Hygiene Location: 40, Wellington Avenue, Banbury, OX16 3NE Classification: Hygiene & Cleansing Services Status: Active Positional Accuracy: Automatically positioned to the address</p>	A9NE (E)	828	-	446099 241079

Map ID	Details	Quadrant Reference (Compass Direction)	Estimated Distance From Site	Contact	NGR
258	Contemporary Trade Directory Entries Name: Total Laundry Care Location: 68, Ferriston, Banbury, Oxfordshire, OX16 1XE Classification: Laundries & Launderettes Status: Inactive Positional Accuracy: Automatically positioned to the address	A17SW (NW)	829	-	444255 242009
258	Contemporary Trade Directory Entries Name: Total Laundry Care Location: 68, Ferriston, Banbury, Oxfordshire, OX16 1XE Classification: Dry Cleaners Status: Active Positional Accuracy: Automatically positioned to the address	A17SW (NW)	829	-	444255 242009
259	Contemporary Trade Directory Entries Name: Banbury Vehicle Recovery Location: 51, Park Road, Banbury, OX16 0DH Classification: Car Breakdown & Recovery Services Status: Active Positional Accuracy: Automatically positioned to the address	A7SE (SW)	831	-	444678 240599
260	Contemporary Trade Directory Entries Name: Robert Dyas Location: 2, High Street, Banbury, Oxfordshire, OX16 5DZ Classification: Hardware Status: Inactive Positional Accuracy: Automatically positioned to the address	A9SW (SE)	836	-	445687 240566
261	Contemporary Trade Directory Entries Name: Scrap Car Now Today Cash Banbury Location: Horse Fair, Banbury, Oxfordshire, ox16 0bw Classification: Car Breakers & Dismantlers Status: Inactive Positional Accuracy: Manually positioned within the geographical locality	A8SE (S)	848	-	445376 240464
261	Contemporary Trade Directory Entries Name: Envirobridge Ltd Location: 29-30, Horse Fair, Banbury, Oxfordshire, OX16 0AE Classification: Cleaning Services - Commercial Status: Inactive Positional Accuracy: Automatically positioned to the address	A8SE (S)	848	-	445376 240464
261	Contemporary Trade Directory Entries Name: Transtec Computers Ltd Location: 29-30, Horse Fair, Banbury, Oxfordshire, OX16 0BW Classification: Computer Manufacturers Status: Active Positional Accuracy: Automatically positioned to the address	A8SE (S)	848	-	445376 240464
261	Contemporary Trade Directory Entries Name: Mabor Ltd Location: 29-30, Horse Fair, Banbury, Oxfordshire, OX16 0AE Classification: Manufacturers Status: Inactive Positional Accuracy: Manually positioned to the address or location	A8SE (S)	848	-	445376 240464
261	Contemporary Trade Directory Entries Name: The Magnesite Syndicate Ltd Location: 29-30, Horse Fair, Banbury, Oxfordshire, OX16 0AE Classification: Mineral Merchants Status: Inactive Positional Accuracy: Manually positioned to the address or location	A8SE (S)	848	-	445376 240464
261	Contemporary Trade Directory Entries Name: Wall To Wall Warmth Location: 29-30, Horse Fair, Banbury, Oxfordshire, OX16 0BW Classification: Electrical Heating Equipment & Systems Status: Inactive Positional Accuracy: Automatically positioned to the address	A8SE (S)	848	-	445376 240464
261	Contemporary Trade Directory Entries Name: Ferrostaal Metals Location: 29-30, Horse Fair, Banbury, Oxfordshire, OX16 0AE Classification: Steel Manufacturers Status: Inactive Positional Accuracy: Manually positioned to the address or location	A8SE (S)	848	-	445376 240464
262	Contemporary Trade Directory Entries Name: Mobile Radio Ltd Location: 14-16, Horse Fair, Banbury, Oxfordshire, OX16 0AH Classification: Radio Communication Equipment Status: Inactive Positional Accuracy: Automatically positioned to the address	A8SE (S)	849	-	445303 240461

Map ID	Details	Quadrant Reference (Compass Direction)	Estimated Distance From Site	Contact	NGR
262	<p>Contemporary Trade Directory Entries</p> <p>Name: Kall Kwik Location: 2a, West Bar Street, Banbury, Oxfordshire, OX16 9RR Classification: Printers Status: Active Positional Accuracy: Automatically positioned to the address</p>	A3NE (S)	885	-	445286 240424
263	<p>Contemporary Trade Directory Entries</p> <p>Name: Active Predator Location: 30, Mold Crescent, Banbury, Oxfordshire, OX16 0EZ Classification: Pest & Vermin Control Status: Inactive Positional Accuracy: Automatically positioned to the address</p>	A7NW (SW)	851	-	444407 240778
264	<p>Contemporary Trade Directory Entries</p> <p>Name: F R Services (Uk) Ltd Location: 5, George Street, Banbury, Oxfordshire, OX16 5BH Classification: Road Haulage Services Status: Inactive Positional Accuracy: Manually positioned to the address or location</p>	A9SW (SE)	855	-	445575 240499
265	<p>Contemporary Trade Directory Entries</p> <p>Name: Slide Solutions Ltd Location: 5, Colville Walk, Banbury, Oxfordshire, OX16 3NF Classification: Office Furniture & Equipment Status: Inactive Positional Accuracy: Automatically positioned to the address</p>	A9NE (SE)	856	-	446102 240997
266	<p>Contemporary Trade Directory Entries</p> <p>Name: Bambury Air Conditioning Location: 9, Beaumont Business Centre, Beaumont Close, Banbury, Oxfordshire, OX16 1TN Classification: Air Conditioning & Refrigeration Contractors Status: Inactive Positional Accuracy: Automatically positioned to the address</p>	A18NE (N)	861	-	445439 242335
266	<p>Contemporary Trade Directory Entries</p> <p>Name: Mit Handling Systems Ltd Location: 2, Beaumont Business Centre, Beaumont Close, Banbury, Oxfordshire, OX16 1TN Classification: Conveyors & Conveyor Belts Status: Inactive Positional Accuracy: Automatically positioned to the address</p>	A18NE (N)	893	-	445428 242375
266	<p>Contemporary Trade Directory Entries</p> <p>Name: Mouchel Parkman Rail Ltd Location: Unit 15, Beaumont Close, Banbury, Oxfordshire, OX16 1TG Classification: Railways Status: Inactive Positional Accuracy: Automatically positioned to the address</p>	A19NW (N)	896	-	445464 242362
266	<p>Contemporary Trade Directory Entries</p> <p>Name: Bourton Drain Services Location: 15, Beaumont Business Centre, Beaumont Close, Banbury, Oxfordshire, OX16 1TN Classification: Drain & Sewer Clearance - Equipment Status: Inactive Positional Accuracy: Automatically positioned to the address</p>	A19NW (N)	896	-	445464 242362
266	<p>Contemporary Trade Directory Entries</p> <p>Name: Tailored Blinds Location: 12, Beaumont Business Centre, Beaumont Close, Banbury, Oxfordshire, OX16 1TN Classification: Blinds, Awnings & Canopies Status: Inactive Positional Accuracy: Automatically positioned to the address</p>	A18NE (N)	898	-	445429 242381
266	<p>Contemporary Trade Directory Entries</p> <p>Name: Timesync Controls Ltd Location: 16, Beaumont Business Centre, Beaumont Close, Banbury, Oxfordshire, OX16 1TN Classification: Electronic Equipment - Manufacturers & Assemblers Status: Active Positional Accuracy: Automatically positioned to the address</p>	A19NW (N)	901	-	445465 242368
267	<p>Contemporary Trade Directory Entries</p> <p>Name: Encapsulating Services Location: 6, Beaumont Business Centre, Beaumont Close, Banbury, Oxfordshire, OX16 1TN Classification: Print Finishers Status: Inactive Positional Accuracy: Automatically positioned to the address</p>	A18NE (N)	868	-	445421 242352

Map ID	Details	Quadrant Reference (Compass Direction)	Estimated Distance From Site	Contact	NGR
267	<p>Contemporary Trade Directory Entries</p> <p>Name: J C R Engineering (Banbury) Ltd Location: Beaumont Close, Banbury, Oxfordshire, OX16 1TG Classification: Precision Engineers Status: Inactive Positional Accuracy: Automatically positioned to the address</p>	A18NE (N)	872	-	445377 242373
267	<p>Contemporary Trade Directory Entries</p> <p>Name: A P C Cleaning & Maintenance Services Ltd Location: 4, Beaumont Business Centre, Beaumont Close, Banbury, Oxfordshire, OX16 1TN Classification: Commercial Cleaning Services Status: Inactive Positional Accuracy: Automatically positioned to the address</p>	A18NE (N)	881	-	445425 242364
267	<p>Contemporary Trade Directory Entries</p> <p>Name: Tailored Blinds Of Banbury Location: 1, Beaumont Business Centre, Beaumont Close, Banbury, Oxfordshire, OX16 1TN Classification: Blinds, Awnings & Canopies Status: Inactive Positional Accuracy: Manually positioned within the geographical locality</p>	A18NE (N)	881	-	445425 242364
268	<p>Contemporary Trade Directory Entries</p> <p>Name: The Phone Stall Ltd Location: Kiosk 9, Castle Quay, Banbury, OX16 5UN Classification: Mobile Phone Accessories and Car Kits Status: Inactive Positional Accuracy: Automatically positioned to the address</p>	A9SE (SE)	869	-	445842 240627
268	<p>Contemporary Trade Directory Entries</p> <p>Name: Parchment Location: 19, Bridge Street, Banbury, Oxfordshire, OX16 5PN Classification: Printers Status: Inactive Positional Accuracy: Manually positioned to the address or location</p>	A9SE (SE)	911	-	445848 240579
268	<p>Contemporary Trade Directory Entries</p> <p>Name: New Toggs Of Banbury Location: 19, Bridge Street, Banbury, Oxfordshire, OX16 5PN Classification: Dry Cleaners Status: Inactive Positional Accuracy: Automatically positioned to the address</p>	A9SE (SE)	911	-	445848 240579
268	<p>Contemporary Trade Directory Entries</p> <p>Name: Wilkinsons Location: Unit 1, 20-23, Bridge Street, Banbury, Oxfordshire, OX16 5PN Classification: Hardware Status: Inactive Positional Accuracy: Automatically positioned to the address</p>	A9SE (SE)	922	-	445832 240554
269	<p>Contemporary Trade Directory Entries</p> <p>Name: A D I Mechanical Location: The Shades, Banbury, Oxfordshire, OX16 9RS Classification: Metal Products - Fabricated Status: Inactive Positional Accuracy: Automatically positioned to the address</p>	A8SE (S)	873	-	445181 240445
270	<p>Contemporary Trade Directory Entries</p> <p>Name: Pulse Utilities Location: 40, Red Poll Close, Banbury, Oxfordshire, OX16 1UG Classification: Electricity Companies Status: Inactive Positional Accuracy: Automatically positioned to the address</p>	A17SW (NW)	885	-	444159 241954
270	<p>Contemporary Trade Directory Entries</p> <p>Name: All Counties Scaffolding Location: 40, Red Poll Close, Banbury, OX16 1UG Classification: Scaffolding & Work Platforms Status: Active Positional Accuracy: Automatically positioned to the address</p>	A17SW (NW)	886	-	444159 241957
271	<p>Contemporary Trade Directory Entries</p> <p>Name: John F Horton & Sons Ltd Location: 24, Fergusson Road, Banbury, Oxfordshire, OX16 3HQ Classification: Electrical Engineers Status: Inactive Positional Accuracy: Automatically positioned to the address</p>	A15SW (E)	886	-	446186 241201

Map ID	Details	Quadrant Reference (Compass Direction)	Estimated Distance From Site	Contact	NGR
272	Contemporary Trade Directory Entries Name: Innoval Technology Location: Beaumont Close, Banbury, OX16 1TQ Classification: Aluminium Fabricators Status: Active Positional Accuracy: Automatically positioned to the address	A19NW (NE)	886	-	445500 242336
272	Contemporary Trade Directory Entries Name: Laser Lines Ltd Location: Beaumont Close, Banbury, Oxfordshire, OX16 1TH Classification: Printers Status: Active Positional Accuracy: Automatically positioned to the address	A19NW (N)	923	-	445506 242374
273	Contemporary Trade Directory Entries Name: Prontaprint Location: 9, Broad Street, Banbury, Oxfordshire, OX16 5BN Classification: Printers Status: Inactive Positional Accuracy: Automatically positioned to the address	A9SW (SE)	895	-	445725 240520
274	Contemporary Trade Directory Entries Name: Rentacure Location: High St, Banbury, Oxfordshire, OX16 5ET Classification: Timber Preservation Services Status: Inactive Positional Accuracy: Manually positioned within the geographical locality	A3NE (S)	911	-	445410 240405
274	Contemporary Trade Directory Entries Name: Aire Serv Location: 2-4 Horse Fair, Banbury, Oxfordshire, OX16 0AA Classification: Air Conditioning & Refrigeration Contractors Status: Inactive Positional Accuracy: Automatically positioned to the address	A3NE (S)	918	-	445368 240394
275	Contemporary Trade Directory Entries Name: Banbury Print & Design Ltd Location: 57, George Street, Banbury, Oxfordshire, OX16 5BH Classification: Printers Status: Inactive Positional Accuracy: Automatically positioned to the address	A9SW (SE)	912	-	445659 240469
275	Contemporary Trade Directory Entries Name: Banbury Print & Design Location: The Print Centre, George Street, Banbury, Oxfordshire, OX16 5BH Classification: Printers Status: Active Positional Accuracy: Automatically positioned to the address	A9SW (SE)	912	-	445655 240467
276	Contemporary Trade Directory Entries Name: Star Location: 14, Bridge Street, Banbury, Oxfordshire, OX16 5PN Classification: Bus & Coach Operators & Stations Status: Inactive Positional Accuracy: Manually positioned to the address or location	A9SE (SE)	925	-	445887 240592
276	Contemporary Trade Directory Entries Name: Banbury Appliance Centre Location: 12, Bridge Street, Banbury, Oxfordshire, OX16 5PN Classification: Domestic Appliances - Servicing, Repairs & Parts Status: Inactive Positional Accuracy: Automatically positioned to the address	A9SE (SE)	937	-	445903 240589
276	Contemporary Trade Directory Entries Name: Cherwell Garden Machinery Ltd Location: 10, Bridge Street, Banbury, OX16 5PN Classification: Lawnmowers & Garden Machinery - Sales & Service Status: Inactive Positional Accuracy: Automatically positioned to the address	A9SE (SE)	939	-	445906 240589
276	Contemporary Trade Directory Entries Name: Woodburners4less.Co.Uk Location: 10 Bridge St, Banbury, Oxfordshire, OX16 5PN Classification: Woodburning Stoves Status: Inactive Positional Accuracy: Manually positioned to the address or location	A9SE (SE)	940	-	445902 240584
276	Contemporary Trade Directory Entries Name: Cherwell Garden Machinery Location: 10, Bridge Street, Banbury, Oxfordshire, OX16 5PN Classification: Lawnmowers & Garden Machinery - Sales & Service Status: Active Positional Accuracy: Automatically positioned to the address	A9SE (SE)	942	-	445903 240582

Map ID	Details	Quadrant Reference (Compass Direction)	Estimated Distance From Site	Contact	NGR
277	Contemporary Trade Directory Entries Name: Leisure Interiors 2000 Ltd Location: 47f, Broad Street, Banbury, Oxfordshire, OX16 5BT Classification: Tent Manufacturers Status: Active Positional Accuracy: Automatically positioned to the address	A4NW (SE)	966	-	445668 240414
277	Contemporary Trade Directory Entries Name: Cotton Clouds Location: 47c, Broad Street, Banbury, OX16 5BT Classification: Dry Cleaners Status: Active Positional Accuracy: Automatically positioned to the address	A4NW (SE)	984	-	445663 240393
277	Contemporary Trade Directory Entries Name: Banbury Gunsmiths Location: 47b, Broad Street, Banbury, Oxfordshire, OX16 5BT Classification: Gunsmiths Status: Active Positional Accuracy: Automatically positioned to the address	A4NW (SE)	988	-	445661 240388
277	Contemporary Trade Directory Entries Name: Minuteman Press Location: 47a, Broad Street, Banbury, Oxfordshire, OX16 5BT Classification: Printers Status: Inactive Positional Accuracy: Automatically positioned to the address	A4NW (SE)	994	-	445659 240380
278	Contemporary Trade Directory Entries Name: Banbury Salvage Yard Location: Mercia House, 51, South Bar Street, Banbury, Oxfordshire, OX16 9AB Classification: Car Breakers & Dismantlers Status: Inactive Positional Accuracy: Automatically positioned to the address	A3NE (S)	970	-	445270 240340
278	Contemporary Trade Directory Entries Name: I G A A Ltd Location: Mercia House, 51, South Bar Street, Banbury, Oxfordshire, OX16 9AB Classification: Gate Manufacturers - Automated Status: Inactive Positional Accuracy: Automatically positioned to the address	A3NE (S)	970	-	445270 240340
278	Contemporary Trade Directory Entries Name: Bowe Ltd Location: 51 The Green South Bar St, Banbury, Oxfordshire, OX16 9AB Classification: Cleaning Materials & Equipment Status: Inactive Positional Accuracy: Manually positioned to the address or location	A3NE (S)	971	-	445269 240339
278	Contemporary Trade Directory Entries Name: Banbury Salvage Yard Location: Mercia House, 51, South Bar Street, Banbury, OX16 9AB Classification: Car Breakers & Dismantlers Status: Inactive Positional Accuracy: Automatically positioned to the address	A3NE (S)	973	-	445276 240337
278	Contemporary Trade Directory Entries Name: Scrap Yard In Banbury Htt Location: 51 South Bar Street, Banbury, Oxfordshire, ox16 9ab Classification: Car Breakers & Dismantlers Status: Inactive Positional Accuracy: Manually positioned within the geographical locality	A3NE (S)	995	-	445276 240315
279	Contemporary Trade Directory Entries Name: Paul Clarke Autos Location: Cherwell Street, Banbury, Oxfordshire, OX16 2BB Classification: Garage Services Status: Inactive Positional Accuracy: Automatically positioned to the address	A9SE (SE)	977	-	445905 240539
279	Contemporary Trade Directory Entries Name: Robert Keith Used Car Sales Ltd Location: Cherwell Street, BANBURY, Oxfordshire, OX16 2BB Classification: Car Dealers - Used Status: Inactive Positional Accuracy: Automatically positioned to the address	A9SE (SE)	977	-	445905 240539
279	Contemporary Trade Directory Entries Name: Paul Clarke Location: Cherwell Street, Banbury, Oxfordshire, OX16 2BB Classification: Garage Services Status: Inactive Positional Accuracy: Automatically positioned to the address	A9SE (SE)	977	-	445905 240539

Map ID	Details	Quadrant Reference (Compass Direction)	Estimated Distance From Site	Contact	NGR
279	Contemporary Trade Directory Entries Name: Total Location: Cherwell St, Banbury, Oxfordshire, OX16 2BB Classification: Petrol Filling Stations Status: Inactive Positional Accuracy: Automatically positioned to the address	A9SE (SE)	990	-	445903 240521
280	Contemporary Trade Directory Entries Name: Benbry Halal Meat Location: 69, Bridge Street, Banbury, Oxfordshire, OX16 5QF Classification: Meat - Wholesale Status: Inactive Positional Accuracy: Automatically positioned to the address	A9SE (SE)	977	-	445977 240601
280	Contemporary Trade Directory Entries Name: Kwik Fit Location: Cherwell Street, Bridge Street, Banbury, Oxfordshire, OX16 2BB Classification: Tyre Dealers Status: Active Positional Accuracy: Automatically positioned to the address	A9SE (SE)	999	-	445959 240555
281	Contemporary Trade Directory Entries Name: Tigers Global Logistics Ltd Location: Unit 6, The I O Centre, Jugglers Close, Banbury, OX16 3TA Classification: Road Haulage Services Status: Active Positional Accuracy: Automatically positioned to the address	A20SW (E)	993	-	446191 241836
281	Contemporary Trade Directory Entries Name: Signet International Location: Unit 6, The I O Centre, Jugglers Close, Banbury, Oxfordshire, OX16 3TA Classification: Road Haulage Services Status: Inactive Positional Accuracy: Automatically positioned to the address	A20SW (E)	997	-	446196 241834
282	Contemporary Trade Directory Entries Name: Oxford Sealants Location: 6, South Bar Street, Banbury, Oxfordshire, OX16 9AA Classification: Adhesives, Glues & Sealants Status: Inactive Positional Accuracy: Automatically positioned to the address	A3NE (S)	995	-	445352 240315
282	Contemporary Trade Directory Entries Name: P L Clothing Location: 6, South Bar Street, Banbury, Oxfordshire, OX16 9AA Classification: Leisure & Sportswear Manufacturers & Wholesalers Status: Inactive Positional Accuracy: Manually positioned to the address or location	A3NE (S)	995	-	445352 240315
282	Contemporary Trade Directory Entries Name: Sales Solutions Location: 6, South Bar Street, Banbury, Oxfordshire, OX16 9AA Classification: Painting & Decorating Supplies Status: Inactive Positional Accuracy: Manually positioned to the address or location	A3NE (S)	995	-	445352 240315
282	Contemporary Trade Directory Entries Name: Test Electric Banbury Ltd Location: Jeffersons Business Centre, 6 South Bar Street, Banbury, Oxfordshire, OX16 9AA Classification: Testing, Inspection & Calibration Equipment Manufacturers Status: Active Positional Accuracy: Automatically positioned to the address	A3NE (S)	997	-	445339 240313
282	Contemporary Trade Directory Entries Name: Time Travel Location: 6 South Bar St, Banbury, Oxfordshire, OX16 9AA Classification: Road Haulage Services Status: Inactive Positional Accuracy: Manually positioned to the address or location	A3NE (S)	997	-	445352 240314
283	Fuel Station Entries Name: Hartwell Ford Banbury Location: Southam Road, Banbury, Oxfordshire, OX16 2AD Brand: Obsolete Premises Type: Not Applicable Status: Obsolete Positional Accuracy: Automatically positioned to the address	A13SE (SE)	73	-	445375 241295

Map ID	Details	Quadrant Reference (Compass Direction)	Estimated Distance From Site	Contact	NGR
284	Fuel Station Entries Name: Tesco Banbury Extra Location: Lockheed Close , , Banbury, Oxfordshire, OX16 1LX Brand: Tesco Extra Premises Type: Hypermarket Status: Open Positional Accuracy: Manually positioned to the address or location	A18SE (NE)	410	-	445326 241892
285	Fuel Station Entries Name: Cockhorse Service Station Location: 98, Warwick Road , , Banbury, Oxfordshire, OX16 2AB Brand: Texaco Premises Type: Petrol Station Status: Open Positional Accuracy: Manually positioned to the address or location	A8NW (S)	530	-	445025 240817
286	Fuel Station Entries Name: Morrisons Banbury Location: Cherwell Street , , Banbury, Oxfordshire, OX16 2BB Brand: Morrisons Premises Type: Hypermarket Status: Open Positional Accuracy: Manually positioned to the address or location	A9SE (SE)	990	-	445903 240521
287	Points of Interest - Commercial Services Name: Car Medics Location: 123 Ruscote Avenue, Banbury, OX16 2NL Category: Repair and Servicing Class Code: Vehicle Repair, Testing and Servicing Positional Accuracy: Positioned to address or location	A13NW (W)	44	7	444894 241443
288	Points of Interest - Commercial Services Name: Nationwide Autocentre Location: Marley Way, Banbury, OX16 2RL Category: Repair and Servicing Class Code: Vehicle Repair, Testing and Servicing Positional Accuracy: Positioned to address or location	A13SE (E)	130	7	445426 241391
288	Points of Interest - Commercial Services Name: Halfords Autocentre Location: Marley Way, Banbury, OX16 2RL Category: Repair and Servicing Class Code: Vehicle Repair, Testing and Servicing Positional Accuracy: Positioned to address or location	A13SE (E)	134	7	445433 241386
289	Points of Interest - Commercial Services Name: IMO - arc Clean Car Centres Location: Southam Road, Banbury, OX16 2RX Category: Personal, Consumer and other Services Class Code: Vehicle Cleaning Services Positional Accuracy: Positioned to address or location	A13SE (SE)	146	7	445346 241169
289	Points of Interest - Commercial Services Name: Arc Clean Car Centre Location: Southam Road, Banbury, OX16 2RX Category: Personal, Consumer and other Services Class Code: Vehicle Cleaning Services Positional Accuracy: Positioned to address or location	A13SE (SE)	146	7	445346 241169
289	Points of Interest - Commercial Services Name: IMO - arc Clean Car Centres Location: Southam Road, Banbury, OX16 2RX Category: Personal, Consumer and other Services Class Code: Vehicle Cleaning Services Positional Accuracy: Positioned to address or location	A13SE (SE)	146	7	445346 241169
289	Points of Interest - Commercial Services Name: Arc Car Wash Banbury Location: Southam Road, Banbury, OX16 2RX Category: Repair and Servicing Class Code: Vehicle Repair, Testing and Servicing Positional Accuracy: Positioned to address or location	A13SE (SE)	146	7	445346 241169
290	Points of Interest - Commercial Services Name: Bridge Motors Location: Beaumont Road, Banbury, OX16 1RH Category: Repair and Servicing Class Code: Vehicle Repair, Testing and Servicing Positional Accuracy: Positioned to address or location	A13NW (N)	185	7	445039 241749

Map ID	Details	Quadrant Reference (Compass Direction)	Estimated Distance From Site	Contact	NGR
290	Points of Interest - Commercial Services Name: Bridge Motors Location: Beaumont Road, Banbury, OX16 1RH Category: Repair and Servicing Class Code: Vehicle Repair, Testing and Servicing Positional Accuracy: Positioned to address or location	A13NW (N)	185	7	445039 241749
291	Points of Interest - Commercial Services Name: C A R Motor Services Location: Southam Road, Banbury, OX16 2RR Category: Repair and Servicing Class Code: Vehicle Repair, Testing and Servicing Positional Accuracy: Positioned to address or location	A14NW (E)	208	7	445466 241533
292	Points of Interest - Commercial Services Name: S K F Location: Unit 2 Canada Close, Banbury, OX16 2RT Category: Repair and Servicing Class Code: Vehicle Repair, Testing and Servicing Positional Accuracy: Positioned to address or location	A14SW (E)	271	7	445575 241387
293	Points of Interest - Commercial Services Name: S L R Valeting Location: 11 Neithrop Close, Banbury, OX16 2NU Category: Personal, Consumer and other Services Class Code: Vehicle Cleaning Services Positional Accuracy: Positioned to address or location	A8NW (SW)	326	7	444871 241069
294	Points of Interest - Commercial Services Name: Spectrum Auto Solutions Location: 2a Cope Road, Banbury, OX16 2EH Category: Repair and Servicing Class Code: Vehicle Repair, Testing and Servicing Positional Accuracy: Positioned to address or location	A8NE (SE)	331	7	445324 240979
294	Points of Interest - Commercial Services Name: Spectrum Auto Solutions Location: 2A Cope Road, Banbury, OX16 2EH Category: Repair and Servicing Class Code: Vehicle Repair, Testing and Servicing Positional Accuracy: Positioned to address or location	A8NE (SE)	331	7	445324 240979
294	Points of Interest - Commercial Services Name: Spectrum Auto Solutions Location: 2a Cope Road, Banbury, OX16 2EH Category: Repair and Servicing Class Code: Vehicle Repair, Testing and Servicing Positional Accuracy: Positioned to address or location	A8NE (SE)	332	7	445324 240978
295	Points of Interest - Commercial Services Name: Exel Location: Aesops Building, Beaumont Road, Banbury, OX16 1RH Category: Transport, Storage and Delivery Class Code: Distribution and Haulage Positional Accuracy: Positioned to address or location	A18SW (N)	345	7	445024 241917
296	Points of Interest - Commercial Services Name: Tesco Hand Car Wash Location: 8 Lockheed Close, Banbury, OX16 1LX Category: Personal, Consumer and other Services Class Code: Vehicle Cleaning Services Positional Accuracy: Positioned to address or location	A18SE (N)	439	7	445178 241982
297	Points of Interest - Commercial Services Name: Cockhorse Service Station Location: 98 Warwick Road, Banbury, OX16 2AJ Category: Personal, Consumer and other Services Class Code: Vehicle Cleaning Services Positional Accuracy: Positioned to address or location	A8NW (S)	530	7	445025 240817
297	Points of Interest - Commercial Services Name: Car Wash Location: 98 Warwick Road, Banbury, Oxfordshire, OX16 2AJ Category: Personal, Consumer and other Services Class Code: Vehicle Cleaning Services Positional Accuracy: Positioned to address or location	A8NW (S)	530	7	445025 240817
298	Points of Interest - Commercial Services Name: Castle Garage Location: 49 Castle Street, Banbury, OX16 5NU Category: Repair and Servicing Class Code: Vehicle Repair, Testing and Servicing Positional Accuracy: Positioned to address or location	A9NW (SE)	531	7	445498 240815

Map ID	Details	Quadrant Reference (Compass Direction)	Estimated Distance From Site	Contact	NGR
299	Points of Interest - Commercial Services Name: Brake & Service World Location: Bolton Road, Banbury, OX16 5UL Category: Repair and Servicing Class Code: Vehicle Repair, Testing and Servicing Positional Accuracy: Positioned to address or location	A9SW (SE)	610	7	445471 240722
300	Points of Interest - Commercial Services Name: Phillips Autos Location: 3 North Bar Place, Banbury, OX16 0TD Category: Repair and Servicing Class Code: Vehicle Repair, Testing and Servicing Positional Accuracy: Positioned to address or location	A8SE (S)	628	7	445306 240681
300	Points of Interest - Commercial Services Name: Direct Fabrications Ltd Location: 3 North Bar Place, Banbury, OX16 0TD Category: Construction Services Class Code: Metalworkers Including Blacksmiths Positional Accuracy: Positioned to address or location	A8SE (S)	643	7	445250 240668
300	Points of Interest - Commercial Services Name: Scrap Yard Location: Not Supplied Category: Recycling Services Class Code: Scrap Metal Merchants Positional Accuracy: Positioned to an adjacent address or location	A8SE (S)	662	7	445228 240652
301	Points of Interest - Commercial Services Name: Angel Tuning Location: Unit 2 Penhill Industrial Park, Beaumont Road, Banbury, OX16 1RW Category: Repair and Servicing Class Code: Vehicle Repair, Testing and Servicing Positional Accuracy: Positioned to address or location	A18NW (N)	647	7	444989 242223
302	Points of Interest - Commercial Services Name: Kuehne + Nagel Ltd Location: Beaumont House, Beaumont Road, Banbury, OX16 1RH Category: Transport, Storage and Delivery Class Code: Distribution and Haulage Positional Accuracy: Positioned to address or location	A19NW (NE)	709	7	445500 242138
303	Points of Interest - Commercial Services Name: Wrap Location: 21 Horse Fair, Banbury, OX16 0AH Category: Recycling Services Class Code: Recycling, Reclamation and Disposal Positional Accuracy: Positioned to address or location	A8SE (S)	753	7	445311 240556
303	Points of Interest - Commercial Services Name: W R A P Location: 21 Horse Fair, Banbury, OX16 0AH Category: Recycling Services Class Code: Recycling, Reclamation and Disposal Positional Accuracy: Positioned to address or location	A8SE (S)	753	7	445311 240556
304	Points of Interest - Commercial Services Name: Tibbetts Group Ltd Location: Tibbetts House, Beaumont Road, Banbury, OX16 1RH Category: Repair and Servicing Class Code: Vehicle Repair, Testing and Servicing Positional Accuracy: Positioned to address or location	A18NE (N)	762	7	445412 242239
305	Points of Interest - Commercial Services Name: Ferrostaal Metals UK Ltd Location: 29-30 Horse Fair, Banbury, OX16 0AE Category: Transport, Storage and Delivery Class Code: Distribution and Haulage Positional Accuracy: Positioned to address or location	A8SE (S)	848	7	445376 240464
306	Points of Interest - Commercial Services Name: Suttle Quality Logistics Services Ltd Location: 3 Bath Road, Banbury, OX16 0TU Category: Transport, Storage and Delivery Class Code: Distribution and Haulage Positional Accuracy: Positioned to address or location	A8SW (S)	856	7	445033 240491
307	Points of Interest - Commercial Services Name: Banbury Salvage Yard Location: Mercia House 51, South Bar Street, Banbury, OX16 9AB Category: Recycling Services Class Code: Scrap Metal Merchants Positional Accuracy: Positioned to address or location	A3NE (S)	973	7	445276 240337

Map ID	Details	Quadrant Reference (Compass Direction)	Estimated Distance From Site	Contact	NGR
308	Points of Interest - Commercial Services Name: Morrisons Banbury Location: Cherwell Street, Banbury, OX16 2BB Category: Personal, Consumer and other Services Class Code: Vehicle Cleaning Services Positional Accuracy: Positioned to address or location	A9SE (SE)	985	7	445885 240514
308	Points of Interest - Commercial Services Name: Car Wash Location: Cherwell Street, Banbury, Oxfordshire, OX16 2BB Category: Personal, Consumer and other Services Class Code: Vehicle Cleaning Services Positional Accuracy: Positioned to address or location	A9SE (SE)	990	7	445903 240521
308	Points of Interest - Commercial Services Name: Kwik-Fit (GB) Limited Location: Cherwell Street, Bridge Street, Banbury, OX16 2BB Category: Repair and Servicing Class Code: Vehicle Repair, Testing and Servicing Positional Accuracy: Positioned to address or location	A9SE (SE)	999	7	445959 240555
309	Points of Interest - Commercial Services Name: Tigers Global Logistics Ltd Location: Unit 6 The I O Centre, Jugglers Close, Banbury, OX16 3TA Category: Transport, Storage and Delivery Class Code: Distribution and Haulage Positional Accuracy: Positioned to address or location	A20SW (E)	985	7	446186 241825
309	Points of Interest - Commercial Services Name: Signet International Location: Unit 6 The I O Centre, Jugglers Close, Banbury, OX16 3TA Category: Transport, Storage and Delivery Class Code: Distribution and Haulage Positional Accuracy: Positioned to address or location	A20SW (E)	996	7	446195 241834
310	Points of Interest - Commercial Services Name: Steve N Sons Transport Ltd Location: 92 Longworth Close, Banbury, OX16 3WN Category: Transport, Storage and Delivery Class Code: Distribution and Haulage Positional Accuracy: Positioned to address or location	A15SW (E)	986	7	446291 241420
311	Points of Interest - Manufacturing and Production Name: Factory Location: Not Supplied Category: Industrial Features Class Code: Unspecified Works Or Factories Positional Accuracy: Positioned to an adjacent address or location	A13NE (NE)	0	7	445148 241451
311	Points of Interest - Manufacturing and Production Name: Factory Location: OX16 Category: Industrial Features Class Code: Unspecified Works Or Factories Positional Accuracy: Positioned to address or location	A13NE (N)	0	7	445134 241470
312	Points of Interest - Manufacturing and Production Name: Factory Location: OX16 Category: Industrial Features Class Code: Unspecified Works Or Factories Positional Accuracy: Positioned to an adjacent address or location	A13NE (E)	60	7	445319 241495
312	Points of Interest - Manufacturing and Production Name: Factory Location: Not Supplied Category: Industrial Features Class Code: Unspecified Works Or Factories Positional Accuracy: Positioned to an adjacent address or location	A13NE (E)	65	7	445324 241496
313	Points of Interest - Manufacturing and Production Name: Works Location: Not Supplied Category: Industrial Features Class Code: Unspecified Works Or Factories Positional Accuracy: Positioned to an adjacent address or location	A13SE (SE)	92	7	445364 241239
313	Points of Interest - Manufacturing and Production Name: Works Location: Not Supplied Category: Industrial Features Class Code: Unspecified Works Or Factories Positional Accuracy: Positioned to an adjacent address or location	A13SE (SE)	111	7	445354 241210

Map ID	Details	Quadrant Reference (Compass Direction)	Estimated Distance From Site	Contact	NGR
313	Points of Interest - Manufacturing and Production Name: Works Location: Not Supplied Category: Industrial Features Class Code: Unspecified Works Or Factories Positional Accuracy: Positioned to an adjacent address or location	A13SE (SE)	151	7	445394 241188
314	Points of Interest - Manufacturing and Production Name: Factory Location: OX16 Category: Industrial Features Class Code: Unspecified Works Or Factories Positional Accuracy: Positioned to address or location	A13NE (NE)	119	7	445238 241610
314	Points of Interest - Manufacturing and Production Name: Factory Location: Not Supplied Category: Industrial Features Class Code: Unspecified Works Or Factories Positional Accuracy: Positioned to an adjacent address or location	A13NE (NE)	143	7	445242 241634
315	Points of Interest - Manufacturing and Production Name: Works Location: OX16 Category: Industrial Features Class Code: Unspecified Works Or Factories Positional Accuracy: Positioned to an adjacent address or location	A14SW (SE)	178	7	445479 241275
315	Points of Interest - Manufacturing and Production Name: Works Location: Not Supplied Category: Industrial Features Class Code: Unspecified Works Or Factories Positional Accuracy: Positioned to an adjacent address or location	A14SW (SE)	182	7	445483 241275
315	Points of Interest - Manufacturing and Production Name: Tank Location: OX16 Category: Industrial Features Class Code: Tanks (Generic) Positional Accuracy: Positioned to an adjacent address or location	A14SW (SE)	207	7	445505 241262
315	Points of Interest - Manufacturing and Production Name: Tank Location: OX16 Category: Industrial Features Class Code: Tanks (Generic) Positional Accuracy: Positioned to address or location	A14SW (SE)	210	7	445504 241244
315	Points of Interest - Manufacturing and Production Name: Tank Location: OX16 Category: Industrial Features Class Code: Tanks (Generic) Positional Accuracy: Positioned to address or location	A14SW (SE)	214	7	445507 241241
315	Points of Interest - Manufacturing and Production Name: Tank Location: OX16 Category: Industrial Features Class Code: Tanks (Generic) Positional Accuracy: Positioned to address or location	A14SW (SE)	217	7	445510 241240
315	Points of Interest - Manufacturing and Production Name: Tanks Location: OX16 Category: Industrial Features Class Code: Tanks (Generic) Positional Accuracy: Positioned to an adjacent address or location	A14SW (SE)	220	7	445514 241245
315	Points of Interest - Manufacturing and Production Name: Tank Location: OX16 Category: Industrial Features Class Code: Tanks (Generic) Positional Accuracy: Positioned to an adjacent address or location	A14SW (SE)	226	7	445525 241262
315	Points of Interest - Manufacturing and Production Name: Tank Location: OX16 Category: Industrial Features Class Code: Tanks (Generic) Positional Accuracy: Positioned to address or location	A14SW (SE)	233	7	445515 241210

Map ID	Details	Quadrant Reference (Compass Direction)	Estimated Distance From Site	Contact	NGR
315	Points of Interest - Manufacturing and Production Name: Tank Location: OX16 Category: Industrial Features Class Code: Tanks (Generic) Positional Accuracy: Positioned to address or location	A14SW (SE)	238	7	445519 241208
315	Points of Interest - Manufacturing and Production Name: Tank Location: OX16 Category: Industrial Features Class Code: Tanks (Generic) Positional Accuracy: Positioned to address or location	A14SW (SE)	239	7	445520 241206
315	Points of Interest - Manufacturing and Production Name: Tanks Location: OX16 Category: Industrial Features Class Code: Tanks (Generic) Positional Accuracy: Positioned to an adjacent address or location	A14SW (SE)	240	7	445522 241208
315	Points of Interest - Manufacturing and Production Name: Tank Location: OX16 Category: Industrial Features Class Code: Tanks (Generic) Positional Accuracy: Positioned to address or location	A14SW (SE)	244	7	445524 241203
315	Points of Interest - Manufacturing and Production Name: Tank Location: OX16 Category: Industrial Features Class Code: Tanks (Generic) Positional Accuracy: Positioned to address or location	A14SW (SE)	247	7	445526 241201
315	Points of Interest - Manufacturing and Production Name: Tank Location: OX16 Category: Industrial Features Class Code: Tanks (Generic) Positional Accuracy: Positioned to address or location	A14SW (SE)	251	7	445529 241198
316	Points of Interest - Manufacturing and Production Name: Marley Industrial Estate Location: OX16 Category: Industrial Features Class Code: Business Parks and Industrial Estates Positional Accuracy: Positioned to an adjacent address or location	A14SW (E)	246	7	445554 241364
316	Points of Interest - Manufacturing and Production Name: Marley Industrial Estate Location: OX16 Category: Industrial Features Class Code: Business Parks and Industrial Estates Positional Accuracy: Positioned to an adjacent address or location	A14SW (E)	258	7	445565 241369
317	Points of Interest - Manufacturing and Production Name: Beaumont Industrial Estate Location: OX16 Category: Industrial Features Class Code: Business Parks and Industrial Estates Positional Accuracy: Positioned to an adjacent address or location	A18SW (N)	297	7	445035 241866
318	Points of Interest - Manufacturing and Production Name: Tanks Location: OX16 Category: Industrial Features Class Code: Tanks (Generic) Positional Accuracy: Positioned to an adjacent address or location	A18SW (N)	532	7	444905 242104
319	Points of Interest - Manufacturing and Production Name: Tank Location: OX16 Category: Industrial Features Class Code: Tanks (Generic) Positional Accuracy: Positioned to address or location	A9NW (SE)	582	7	445797 240999
319	Points of Interest - Manufacturing and Production Name: Tank Location: OX16 Category: Industrial Features Class Code: Tanks (Generic) Positional Accuracy: Positioned to address or location	A9NE (SE)	583	7	445799 241002

Map ID	Details	Quadrant Reference (Compass Direction)	Estimated Distance From Site	Contact	NGR
319	Points of Interest - Manufacturing and Production Name: Tanks Location: OX16 Category: Industrial Features Class Code: Tanks (Generic) Positional Accuracy: Positioned to an adjacent address or location	A9NW (SE)	583	7	445795 240995
320	Points of Interest - Manufacturing and Production Name: Tanks Location: OX16 Category: Industrial Features Class Code: Tanks (Generic) Positional Accuracy: Positioned to an adjacent address or location	A14NW (NE)	590	7	445794 241732
320	Points of Interest - Manufacturing and Production Name: Tank Location: OX16 Category: Industrial Features Class Code: Tanks (Generic) Positional Accuracy: Positioned to an adjacent address or location	A14NE (NE)	614	7	445805 241762
320	Points of Interest - Manufacturing and Production Name: Tanks Location: OX16 Category: Industrial Features Class Code: Tanks (Generic) Positional Accuracy: Positioned to an adjacent address or location	A14NE (E)	614	7	445828 241719
320	Points of Interest - Manufacturing and Production Name: Tanks Location: OX16 Category: Industrial Features Class Code: Tanks (Generic) Positional Accuracy: Positioned to an adjacent address or location	A19SW (NE)	616	7	445776 241811
320	Points of Interest - Manufacturing and Production Name: Tank Location: OX16 Category: Industrial Features Class Code: Tanks (Generic) Positional Accuracy: Positioned to address or location	A19SW (NE)	618	7	445777 241814
320	Points of Interest - Manufacturing and Production Name: Tank Location: OX16 Category: Industrial Features Class Code: Tanks (Generic) Positional Accuracy: Positioned to address or location	A19SW (NE)	621	7	445787 241804
320	Points of Interest - Manufacturing and Production Name: Tank Location: OX16 Category: Industrial Features Class Code: Tanks (Generic) Positional Accuracy: Positioned to address or location	A19SW (NE)	623	7	445784 241813
320	Points of Interest - Manufacturing and Production Name: Tank Location: OX16 Category: Industrial Features Class Code: Tanks (Generic) Positional Accuracy: Positioned to address or location	A19SW (NE)	627	7	445789 241812
320	Points of Interest - Manufacturing and Production Name: Tank Location: OX16 Category: Industrial Features Class Code: Tanks (Generic) Positional Accuracy: Positioned to an adjacent address or location	A19SE (NE)	629	7	445809 241785
320	Points of Interest - Manufacturing and Production Name: Tanks Location: OX16 Category: Industrial Features Class Code: Tanks (Generic) Positional Accuracy: Positioned to an adjacent address or location	A14NE (NE)	643	7	445841 241757
321	Points of Interest - Manufacturing and Production Name: Beaumont Industrial Estate Location: OX16 Category: Industrial Features Class Code: Business Parks and Industrial Estates Positional Accuracy: Positioned to an adjacent address or location	A18NE (N)	612	7	445165 242161

Map ID	Details	Quadrant Reference (Compass Direction)	Estimated Distance From Site	Contact	NGR
322	Points of Interest - Manufacturing and Production Name: Market Engineering Location: North Bar House 43-44, North Bar Street, Banbury, OX16 0TH Category: Industrial Features Class Code: Business Parks and Industrial Estates Positional Accuracy: Positioned to address or location	A8SE (S)	619	7	445413 240700
323	Points of Interest - Manufacturing and Production Name: Works Location: Not Supplied Category: Industrial Features Class Code: Unspecified Works Or Factories Positional Accuracy: Positioned to an adjacent address or location	A8SE (S)	644	7	445320 240666
323	Points of Interest - Manufacturing and Production Name: Works Location: OX16 Category: Industrial Features Class Code: Unspecified Works Or Factories Positional Accuracy: Positioned to an adjacent address or location	A8SE (S)	644	7	445317 240666
324	Points of Interest - Manufacturing and Production Name: Tank Location: OX16 Category: Industrial Features Class Code: Tanks (Generic) Positional Accuracy: Positioned to address or location	A19SW (NE)	648	7	445796 241838
324	Points of Interest - Manufacturing and Production Name: Tank Location: OX16 Category: Industrial Features Class Code: Tanks (Generic) Positional Accuracy: Positioned to address or location	A19SE (NE)	651	7	445801 241837
324	Points of Interest - Manufacturing and Production Name: Tank Location: OX16 Category: Industrial Features Class Code: Tanks (Generic) Positional Accuracy: Positioned to address or location	A19SE (NE)	653	7	445806 241833
324	Points of Interest - Manufacturing and Production Name: Tank Location: OX16 Category: Industrial Features Class Code: Tanks (Generic) Positional Accuracy: Positioned to address or location	A19SE (NE)	657	7	445807 241839
324	Points of Interest - Manufacturing and Production Name: Tanks Location: OX16 Category: Industrial Features Class Code: Tanks (Generic) Positional Accuracy: Positioned to an adjacent address or location	A19SE (NE)	660	7	445812 241836
325	Points of Interest - Manufacturing and Production Name: Tanks Location: OX16 Category: Industrial Features Class Code: Tanks (Generic) Positional Accuracy: Positioned to an adjacent address or location	A14NE (E)	656	7	445913 241599
325	Points of Interest - Manufacturing and Production Name: Tank Location: OX16 Category: Industrial Features Class Code: Tanks (Generic) Positional Accuracy: Positioned to address or location	A14NE (E)	660	7	445917 241599
325	Points of Interest - Manufacturing and Production Name: Tank Location: OX16 Category: Industrial Features Class Code: Tanks (Generic) Positional Accuracy: Positioned to address or location	A14NE (E)	665	7	445923 241599
326	Points of Interest - Manufacturing and Production Name: Tanks Location: OX16 Category: Industrial Features Class Code: Tanks (Generic) Positional Accuracy: Positioned to an adjacent address or location	A19SE (NE)	909	7	446075 241883

Map ID	Details	Quadrant Reference (Compass Direction)	Estimated Distance From Site	Contact	NGR
326	Points of Interest - Manufacturing and Production Name: Tank Location: OX16 Category: Industrial Features Class Code: Tanks (Generic) Positional Accuracy: Positioned to address or location	A19SE (NE)	915	7	446080 241888
326	Points of Interest - Manufacturing and Production Name: Tank Location: OX16 Category: Industrial Features Class Code: Tanks (Generic) Positional Accuracy: Positioned to address or location	A19SE (NE)	916	7	446083 241883
326	Points of Interest - Manufacturing and Production Name: Tank Location: OX16 Category: Industrial Features Class Code: Tanks (Generic) Positional Accuracy: Positioned to address or location	A19SE (NE)	918	7	446084 241887
327	Points of Interest - Manufacturing and Production Name: Factory Location: OX16 Category: Industrial Features Class Code: Unspecified Works Or Factories Positional Accuracy: Positioned to address or location	A9SE (SE)	938	7	445887 240575
327	Points of Interest - Manufacturing and Production Name: Works Location: OX16 Category: Industrial Features Class Code: Unspecified Works Or Factories Positional Accuracy: Positioned to an adjacent address or location	A9SE (SE)	945	7	445897 240573
328	Points of Interest - Manufacturing and Production Name: Inigo Business Centre Location: Mercia House 51, South Bar Street, Banbury, OX16 9AB Category: Industrial Features Class Code: Business Parks and Industrial Estates Positional Accuracy: Positioned to address or location	A3NE (S)	970	7	445270 240340
328	Points of Interest - Manufacturing and Production Name: Inigo Business Centres Ltd Location: 51 South Bar Street, Banbury, OX16 9AB Category: Industrial Features Class Code: Business Parks and Industrial Estates Positional Accuracy: Positioned to address or location	A3NE (S)	970	7	445270 240340
328	Points of Interest - Manufacturing and Production Name: Inigo Business Centres Ltd Location: Mercia House 51, South Bar Street, Banbury, OX16 9AB Category: Industrial Features Class Code: Business Parks and Industrial Estates Positional Accuracy: Positioned to address or location	A3NE (S)	970	7	445270 240340
328	Points of Interest - Manufacturing and Production Name: Jeffersons Business Centre Location: 6 South Bar Street, Banbury, OX16 9AA Category: Industrial Features Class Code: Business Parks and Industrial Estates Positional Accuracy: Positioned to address or location	A3NE (S)	995	7	445352 240315
328	Points of Interest - Manufacturing and Production Name: Jeffersons Business Centre Location: 6 South Bar Street, Banbury, OX16 9AA Category: Industrial Features Class Code: Business Parks and Industrial Estates Positional Accuracy: Positioned to address or location	A3NE (S)	997	7	445339 240313
329	Points of Interest - Public Infrastructure Name: Cemetery Location: Not Supplied Category: Infrastructure and Facilities Class Code: Cemeteries and Crematoria Positional Accuracy: Positioned to an adjacent address or location	A13SE (S)	159	7	445170 241178
329	Points of Interest - Public Infrastructure Name: Cemetery Location: OX16 Category: Infrastructure and Facilities Class Code: Cemeteries and Crematoria Positional Accuracy: Positioned to an adjacent address or location	A13SE (S)	162	7	445164 241177

Map ID	Details	Quadrant Reference (Compass Direction)	Estimated Distance From Site	Contact	NGR
330	Points of Interest - Public Infrastructure Name: Sewage Pumping Station Location: OX16 Category: Infrastructure and Facilities Class Code: Waste Storage, Processing and Disposal Positional Accuracy: Positioned to an adjacent address or location	A8NE (SE)	319	7	445408 241008
331	Points of Interest - Public Infrastructure Name: Cemetery Location: Not Supplied Category: Infrastructure and Facilities Class Code: Cemeteries and Crematoria Positional Accuracy: Positioned to an adjacent address or location	A8NE (S)	323	7	445226 240996
331	Points of Interest - Public Infrastructure Name: Cemetery Location: OX16 Category: Infrastructure and Facilities Class Code: Cemeteries and Crematoria Positional Accuracy: Positioned to an adjacent address or location	A8NE (S)	326	7	445218 240995
331	Points of Interest - Public Infrastructure Name: Banbury Fire Station Location: Fire Station, Cope Road, Banbury, OX16 2EY Category: Central and Local Government Class Code: Fire Brigade Stations Positional Accuracy: Positioned to address or location	A8NE (S)	365	7	445178 240965
332	Points of Interest - Public Infrastructure Name: Sewage Pumping Station Location: OX16 Category: Infrastructure and Facilities Class Code: Waste Storage, Processing and Disposal Positional Accuracy: Positioned to an adjacent address or location	A14NW (NE)	349	7	445535 241686
333	Points of Interest - Public Infrastructure Name: Tesco Banbury Extra Location: Petrol Station, Lockheed Close, Banbury, OX16 1LX Category: Road And Rail Class Code: Petrol and Fuel Stations Positional Accuracy: Positioned to address or location	A18SE (NE)	409	7	445325 241892
333	Points of Interest - Public Infrastructure Name: Tesco Filling Station Location: Petrol Station, Lockheed Close, Banbury, OX16 1LX Category: Road And Rail Class Code: Petrol and Fuel Stations Positional Accuracy: Positioned to address or location	A18SE (NE)	410	7	445326 241892
333	Points of Interest - Public Infrastructure Name: Tesco Petrol Station Location: Petrol Station, Lockheed Close, Banbury, OX16 1LX Category: Road And Rail Class Code: Petrol and Fuel Stations Positional Accuracy: Positioned to address or location	A18SE (NE)	410	7	445326 241892
333	Points of Interest - Public Infrastructure Name: Tesco Petrol Filling Station Location: 8 Lockheed Close, Banbury, OX16 1LX Category: Road And Rail Class Code: Petrol and Fuel Stations Positional Accuracy: Positioned to address or location	A18SE (NE)	494	7	445378 241960
334	Points of Interest - Public Infrastructure Name: Thames Valley Police Location: Banbury Police Station, Warwick Road, Banbury, OX16 2AE Category: Central and Local Government Class Code: Police Stations Positional Accuracy: Positioned to address or location	A8NE (S)	505	7	445226 240810
334	Points of Interest - Public Infrastructure Name: Banbury Police Station Location: Banbury Police Station, Warwick Road, Banbury, OX16 2AE Category: Central and Local Government Class Code: Police Stations Positional Accuracy: Positioned to address or location	A8NE (S)	513	7	445220 240803
335	Points of Interest - Public Infrastructure Name: Cockhorse Service Station Location: 98 Warwick Road, Banbury, OX16 2AJ Category: Road And Rail Class Code: Petrol and Fuel Stations Positional Accuracy: Positioned to address or location	A8NW (S)	530	7	445025 240817

Map ID	Details	Quadrant Reference (Compass Direction)	Estimated Distance From Site	Contact	NGR
335	Points of Interest - Public Infrastructure Name: Texaco Location: Cock Horse Service Station 98, Warwick Road, Banbury, OX16 2AB Category: Road And Rail Class Code: Petrol and Fuel Stations Positional Accuracy: Positioned to address or location	A8NW (S)	531	7	445025 240816
335	Points of Interest - Public Infrastructure Name: Cock Horse Service Station Ltd Location: Warwick Road, Banbury, OX16 2AB Category: Road And Rail Class Code: Petrol and Fuel Stations Positional Accuracy: Positioned to address or location	A8NW (S)	531	7	445025 240816
335	Points of Interest - Public Infrastructure Name: Texaco Location: Warwick Road, Banbury, OX16 2AB Category: Road And Rail Class Code: Petrol and Fuel Stations Positional Accuracy: Positioned to address or location	A8NW (S)	561	7	445056 240786
335	Points of Interest - Public Infrastructure Name: Texaco Ltd Location: Warwick Road, Banbury, OX16 2AB Category: Road And Rail Class Code: Petrol and Fuel Stations Positional Accuracy: Positioned to address or location	A8NW (S)	561	7	445056 240786
336	Points of Interest - Public Infrastructure Name: Sluice Location: OX16 Category: Water Class Code: Weirs, Sluices and Dams Positional Accuracy: Positioned to an adjacent address or location	A9NE (SE)	567	7	445816 241065
336	Points of Interest - Public Infrastructure Name: Sluice Location: OX16 Category: Water Class Code: Weirs, Sluices and Dams Positional Accuracy: Positioned to an adjacent address or location	A9NE (SE)	571	7	445821 241066
336	Points of Interest - Public Infrastructure Name: Weir Location: OX16 Category: Water Class Code: Weirs, Sluices and Dams Positional Accuracy: Positioned to an adjacent address or location	A9NE (SE)	589	7	445839 241064
336	Points of Interest - Public Infrastructure Name: Weir Location: OX16 Category: Water Class Code: Weirs, Sluices and Dams Positional Accuracy: Positioned to an adjacent address or location	A9NE (SE)	592	7	445843 241065
337	Points of Interest - Public Infrastructure Name: Sluice Location: OX16 Category: Water Class Code: Weirs, Sluices and Dams Positional Accuracy: Positioned to an adjacent address or location	A14NE (NE)	682	7	445887 241754
337	Points of Interest - Public Infrastructure Name: Sluice Location: OX16 Category: Water Class Code: Weirs, Sluices and Dams Positional Accuracy: Positioned to an adjacent address or location	A14NE (NE)	687	7	445892 241755
337	Points of Interest - Public Infrastructure Name: Sluice Location: OX16 Category: Water Class Code: Weirs, Sluices and Dams Positional Accuracy: Positioned to an adjacent address or location	A14NE (E)	689	7	445907 241725
337	Points of Interest - Public Infrastructure Name: Sluice Location: OX16 Category: Water Class Code: Weirs, Sluices and Dams Positional Accuracy: Positioned to an adjacent address or location	A14NE (E)	694	7	445913 241724

Map ID	Details	Quadrant Reference (Compass Direction)	Estimated Distance From Site	Contact	NGR
338	Points of Interest - Public Infrastructure Name: Weir Location: OX16 Category: Water Class Code: Weirs, Sluices and Dams Positional Accuracy: Positioned to an adjacent address or location	A19SE (NE)	686	7	445835 241849
338	Points of Interest - Public Infrastructure Name: Weir Location: OX16 Category: Water Class Code: Weirs, Sluices and Dams Positional Accuracy: Positioned to an adjacent address or location	A19SE (NE)	689	7	445838 241850
339	Points of Interest - Public Infrastructure Name: Waste & Resources Action Programme Location: 21 Horse Fair, Banbury, OX16 0AH Category: Infrastructure and Facilities Class Code: Recycling Centres Positional Accuracy: Positioned to address or location	A8SE (S)	753	7	445311 240556
340	Points of Interest - Public Infrastructure Name: Sewage Pumping Station Location: OX16 Category: Infrastructure and Facilities Class Code: Waste Storage, Processing and Disposal Positional Accuracy: Positioned to an adjacent address or location	A14SE (E)	756	7	446062 241404
341	Points of Interest - Public Infrastructure Name: Sewage Pumping Station Location: OX16 Category: Infrastructure and Facilities Class Code: Waste Storage, Processing and Disposal Positional Accuracy: Positioned to an adjacent address or location	A9SE (SE)	849	7	445956 240765
342	Points of Interest - Public Infrastructure Name: Bus Station Location: OX16 Category: Public Transport, Stations and Infrastructure Class Code: Bus and Coach Stations, Depots and Companies Positional Accuracy: Positioned to an adjacent address or location	A9SE (SE)	899	7	445903 240639
342	Points of Interest - Public Infrastructure Name: Star Location: 14 Bridge Street, Banbury, OX16 5PN Category: Public Transport, Stations and Infrastructure Class Code: Bus and Coach Stations, Depots and Companies Positional Accuracy: Positioned to address or location	A9SE (SE)	925	7	445887 240592
342	Points of Interest - Public Infrastructure Name: Morrisons Petrol Station Location: Swan Close Road, Banbury, OX16 5AQ Category: Road And Rail Class Code: Petrol and Fuel Stations Positional Accuracy: Positioned to address or location	A9SE (SE)	990	7	445904 240522
342	Points of Interest - Public Infrastructure Name: Morrisons Banbury Location: Cherwell Street, Banbury, OX16 2BB Category: Road And Rail Class Code: Petrol and Fuel Stations Positional Accuracy: Positioned to address or location	A9SE (SE)	990	7	445903 240521
343	Points of Interest - Public Infrastructure Name: Sewage Pumping Station Location: OX16 Category: Infrastructure and Facilities Class Code: Waste Storage, Processing and Disposal Positional Accuracy: Positioned to an adjacent address or location	A23SE (N)	927	7	445249 242466
344	Points of Interest - Public Infrastructure Name: Sewage Pumping Station Location: OX16 Category: Infrastructure and Facilities Class Code: Waste Storage, Processing and Disposal Positional Accuracy: Positioned to an adjacent address or location	A9SE (SE)	999	7	446108 240717
345	Points of Interest - Recreational and Environmental Name: Play Area Location: OX16 Category: Recreational Class Code: Playgrounds Positional Accuracy: Positioned to an adjacent address or location	A12NE (W)	266	7	444682 241578

Map ID	Details	Quadrant Reference (Compass Direction)	Estimated Distance From Site	Contact	NGR
345	Points of Interest - Recreational and Environmental Name: Playground Location: Not Supplied Category: Recreational Class Code: Playgrounds Positional Accuracy: Positioned to an adjacent address or location	A12NE (W)	288	7	444663 241598
345	Points of Interest - Recreational and Environmental Name: Playground Location: Woodfield, OX16 Category: Recreational Class Code: Playgrounds Positional Accuracy: Positioned to an adjacent address or location	A12NE (W)	288	7	444663 241598
346	Points of Interest - Recreational and Environmental Name: Skatepark Location: OX16 Category: Recreational Class Code: Playgrounds Positional Accuracy: Positioned to an adjacent address or location	A9NW (SE)	423	7	445647 241062
346	Points of Interest - Recreational and Environmental Name: Playground Location: Not Supplied Category: Recreational Class Code: Playgrounds Positional Accuracy: Positioned to an adjacent address or location	A9NW (SE)	452	7	445662 241033
346	Points of Interest - Recreational and Environmental Name: Playground Location: Nr Coopers Gate, OX16 Category: Recreational Class Code: Playgrounds Positional Accuracy: Positioned to address or location	A9NW (SE)	453	7	445663 241033
347	Points of Interest - Recreational and Environmental Name: Play Area Location: Not Supplied Category: Recreational Class Code: Playgrounds Positional Accuracy: Positioned to an adjacent address or location	A12NE (W)	493	7	444470 241677
347	Points of Interest - Recreational and Environmental Name: Play Area Location: Danesmoor, OX16 Category: Recreational Class Code: Playgrounds Positional Accuracy: Positioned to an adjacent address or location	A12NE (W)	493	7	444470 241676
348	Points of Interest - Recreational and Environmental Name: Play Area Location: Not Supplied Category: Recreational Class Code: Playgrounds Positional Accuracy: Positioned to an adjacent address or location	A17SE (NW)	602	7	444540 241995
349	Points of Interest - Recreational and Environmental Name: Play Area Location: Not Supplied Category: Recreational Class Code: Playgrounds Positional Accuracy: Positioned to an adjacent address or location	A18NW (N)	614	7	444852 242178
349	Points of Interest - Recreational and Environmental Name: Play Area Location: The Magnolias, OX16 Category: Recreational Class Code: Playgrounds Positional Accuracy: Positioned to an adjacent address or location	A18NW (N)	614	7	444846 242177
350	Points of Interest - Recreational and Environmental Name: Play Area Location: Not Supplied Category: Recreational Class Code: Playgrounds Positional Accuracy: Positioned to an adjacent address or location	A17SE (NW)	684	7	444513 242083
351	Points of Interest - Recreational and Environmental Name: Play Area Location: Not Supplied Category: Recreational Class Code: Playgrounds Positional Accuracy: Positioned to an adjacent address or location	A17SW (NW)	695	7	444315 241841

Map ID	Details	Quadrant Reference (Compass Direction)	Estimated Distance From Site	Contact	NGR
351	Points of Interest - Recreational and Environmental Name: Play Area Location: Ferriston, OX16 Category: Recreational Class Code: Playgrounds Positional Accuracy: Positioned to address or location	A17SW (NW)	697	7	444313 241842
352	Points of Interest - Recreational and Environmental Name: Play Area Location: Not Supplied Category: Recreational Class Code: Playgrounds Positional Accuracy: Positioned to an adjacent address or location	A8SW (S)	716	7	445054 240631
352	Points of Interest - Recreational and Environmental Name: Play Area Location: Bath Road, OX16 Category: Recreational Class Code: Playgrounds Positional Accuracy: Positioned to an adjacent address or location	A8SW (S)	717	7	445053 240630
352	Points of Interest - Recreational and Environmental Name: Play Area Location: Not Supplied Category: Recreational Class Code: Playgrounds Positional Accuracy: Positioned to an adjacent address or location	A8SW (S)	748	7	445073 240596
353	Points of Interest - Recreational and Environmental Name: Play Area Location: Not Supplied Category: Recreational Class Code: Playgrounds Positional Accuracy: Positioned to an adjacent address or location	A12NW (W)	724	7	444218 241553
353	Points of Interest - Recreational and Environmental Name: Play Area Location: Nuffield Drive, OX16 Category: Recreational Class Code: Playgrounds Positional Accuracy: Positioned to address or location	A12NW (W)	725	7	444217 241553
354	Points of Interest - Recreational and Environmental Name: Play Area Location: Not Supplied Category: Recreational Class Code: Playgrounds Positional Accuracy: Positioned to an adjacent address or location	A17SW (NW)	789	7	444384 242105
354	Points of Interest - Recreational and Environmental Name: Play Area Location: OX16 Category: Recreational Class Code: Playgrounds Positional Accuracy: Positioned to an adjacent address or location	A17SW (NW)	793	7	444375 242101
355	Points of Interest - Recreational and Environmental Name: Play Area Location: OX16 Category: Recreational Class Code: Playgrounds Positional Accuracy: Positioned to an adjacent address or location	A18NW (N)	794	7	445073 242364
356	Points of Interest - Recreational and Environmental Name: Play Area Location: OX16 Category: Recreational Class Code: Playgrounds Positional Accuracy: Positioned to an adjacent address or location	A18NW (N)	832	7	444796 242389
357	Points of Interest - Recreational and Environmental Name: Play Area Location: Not Supplied Category: Recreational Class Code: Playgrounds Positional Accuracy: Positioned to an adjacent address or location	A17SW (NW)	879	7	444254 242093
358	Points of Interest - Recreational and Environmental Name: Play Area Location: OX16 Category: Recreational Class Code: Playgrounds Positional Accuracy: Positioned to an adjacent address or location	A23SW (N)	891	7	445057 242463

Map ID	Details	Quadrant Reference (Compass Direction)	Estimated Distance From Site	Contact	NGR
359	Points of Interest - Recreational and Environmental Name: Play Area Location: Brunswick Place, OX16 Category: Recreational Class Code: Playgrounds Positional Accuracy: Positioned to address or location	A10NW (SE)	939	7	446177 240964
359	Points of Interest - Recreational and Environmental Name: Play Area Location: Not Supplied Category: Recreational Class Code: Playgrounds Positional Accuracy: Positioned to an adjacent address or location	A10NW (SE)	945	7	446184 240965
360	Points of Interest - Recreational and Environmental Name: Play Area Location: OX16 Category: Recreational Class Code: Playgrounds Positional Accuracy: Positioned to an adjacent address or location	A23SE (N)	947	7	445203 242495
361	Points of Interest - Recreational and Environmental Name: Play Area Location: OX16 Category: Recreational Class Code: Playgrounds Positional Accuracy: Positioned to an adjacent address or location	A17NE (NW)	978	7	444448 242402
362	Points of Interest - Recreational and Environmental Name: Play Area Location: Poolside Close, OX16 Category: Recreational Class Code: Playgrounds Positional Accuracy: Positioned to address or location	A7SE (SW)	987	7	444615 240456
362	Points of Interest - Recreational and Environmental Name: Play Area Location: Not Supplied Category: Recreational Class Code: Playgrounds Positional Accuracy: Positioned to an adjacent address or location	A7SE (SW)	989	7	444613 240455
363	Points of Interest - Recreational and Environmental Name: Play Area Location: OX16 Category: Recreational Class Code: Playgrounds Positional Accuracy: Positioned to an adjacent address or location	A23SW (N)	995	7	444966 242571

Map ID	Details	Quadrant Reference (Compass Direction)	Estimated Distance From Site	Contact	NGR
364	Nitrate Vulnerable Zones Name: Cherwell (Ray To Thames) And Woodeaton Brook Nvz Description: Surface Water Source: Environment Agency, Head Office	A13SW (NW)	0	4	445121 241434
365	Nitrate Vulnerable Zones Name: Balscote Description: Groundwater Source: Environment Agency, Head Office	A18NW (N)	874	4	445121 242450
366	Sites of Special Scientific Interest Name: Neithrop Fields Cutting Multiple Areas: N Total Area (m2): 14386.57 Source: Natural England Reference: 1002934 Designation Details: Geological Conservation Review Designation Date: 14th March 1986 Date Type: Notified Designation Details: Site Of Special Scientific Interest Designation Date: 14th March 1986 Date Type: Notified	A16SE (W)	911	8	444078 241824

Agency & Hydrological	Version	Update Cycle
Contaminated Land Register Entries and Notices Environment Agency - Head Office Stratford-on-Avon District Council - Environmental Services Cherwell District Council - Environmental Health Department South Northamptonshire Council - Environment Division	June 2020 October 2017 September 2017 September 2017	Annually Annual Rolling Update Annual Rolling Update Annual Rolling Update
Discharge Consents Environment Agency - Thames Region	April 2021	Quarterly
Enforcement and Prohibition Notices Environment Agency - Anglian Region Environment Agency - Midlands Region Environment Agency - Thames Region	March 2013 March 2013 March 2013	
Integrated Pollution Controls Environment Agency - Anglian Region Environment Agency - Midlands Region Environment Agency - Thames Region	January 2009 January 2009 January 2009	
Integrated Pollution Prevention And Control Environment Agency - Anglian Region Environment Agency - Midlands Region Environment Agency - South East Region - West Thames Area Environment Agency - Thames Region	April 2021 April 2021 April 2021 April 2021	Quarterly Quarterly Quarterly Quarterly
Local Authority Integrated Pollution Prevention And Control Stratford-on-Avon District Council - Environmental Health Department South Northamptonshire Council - Environmental Health Department Cherwell District Council - Environmental Health Department	August 2014 December 2014 October 2014	Variable Variable Variable
Local Authority Pollution Prevention and Controls Stratford-on-Avon District Council - Environmental Health Department South Northamptonshire Council - Environmental Health Department Cherwell District Council - Environmental Health Department	August 2014 December 2014 October 2014	Annual Rolling Update Annual Rolling Update Not Applicable
Local Authority Pollution Prevention and Control Enforcements Stratford-on-Avon District Council - Environmental Health Department South Northamptonshire Council - Environmental Health Department Cherwell District Council - Environmental Health Department	August 2014 December 2014 October 2014	Variable Variable Variable
Nearest Surface Water Feature Ordnance Survey	April 2021	
Pollution Incidents to Controlled Waters Environment Agency - Thames Region	September 1999	
Prosecutions Relating to Authorised Processes Environment Agency - Anglian Region Environment Agency - Midlands Region Environment Agency - Thames Region	July 2015 July 2015 July 2015	
Prosecutions Relating to Controlled Waters Environment Agency - Anglian Region Environment Agency - Midlands Region Environment Agency - Thames Region	March 2013 March 2013 March 2013	
Registered Radioactive Substances Environment Agency - Anglian Region Environment Agency - Midlands Region Environment Agency - Thames Region	June 2016 June 2016 June 2016	Annually Annually Annually
River Quality Environment Agency - Head Office	November 2001	Not Applicable
River Quality Biology Sampling Points Environment Agency - Head Office	April 2012	Annually

Agency & Hydrological	Version	Update Cycle
River Quality Chemistry Sampling Points Environment Agency - Head Office	April 2012	Annually
Substantiated Pollution Incident Register Environment Agency - Anglian Region - Northern Area Environment Agency - Midlands Region - Central Area Environment Agency - Midlands Region - Lower Severn Area Environment Agency - South East Region - West Thames Area Environment Agency - Thames Region - South East Area Environment Agency - Thames Region - West Area	April 2021 April 2021 April 2021 April 2021 April 2021 April 2021	Quarterly Quarterly Quarterly Quarterly Quarterly Quarterly
Water Abstractions Environment Agency - Thames Region	April 2021	Quarterly
Water Industry Act Referrals Environment Agency - Anglian Region Environment Agency - Midlands Region Environment Agency - Thames Region	October 2017 October 2017 October 2017	Quarterly Quarterly Quarterly
Groundwater Vulnerability Map Environment Agency - Head Office	June 2018	As notified
Groundwater Vulnerability - Soluble Rock Risk Environment Agency - Head Office	June 2018	As notified
Bedrock Aquifer Designations Environment Agency - Head Office	January 2018	Annually
Superficial Aquifer Designations Environment Agency - Head Office	January 2018	Annually
Source Protection Zones Environment Agency - Head Office	May 2021	Bi-Annually
Extreme Flooding from Rivers or Sea without Defences Environment Agency - Head Office	March 2021	Quarterly
Flooding from Rivers or Sea without Defences Environment Agency - Head Office	March 2021	Quarterly
Areas Benefiting from Flood Defences Environment Agency - Head Office	March 2021	Quarterly
Flood Water Storage Areas Environment Agency - Head Office	March 2021	Quarterly
Flood Defences Environment Agency - Head Office	March 2021	Quarterly
OS Water Network Lines Ordnance Survey	July 2021	Quarterly
Surface Water 1 in 30 year Flood Extent Environment Agency - Head Office	May 2018	Annually
Surface Water 1 in 100 year Flood Extent Environment Agency - Head Office	May 2018	Annually
Surface Water 1 in 1000 year Flood Extent Environment Agency - Head Office	May 2018	Annually
Surface Water Suitability Environment Agency - Head Office	February 2016	Annually
BGS Groundwater Flooding Susceptibility British Geological Survey - National Geoscience Information Service	May 2013	Annually






Waste	Version	Update Cycle
BGS Recorded Landfill Sites British Geological Survey - National Geoscience Information Service	November 2002	Not Applicable
Historical Landfill Sites Environment Agency - Head Office	May 2021	Quarterly
Integrated Pollution Control Registered Waste Sites Environment Agency - Anglian Region Environment Agency - Midlands Region Environment Agency - Thames Region	January 2009 January 2009 January 2009	Not Applicable Not Applicable Not Applicable
Licensed Waste Management Facilities (Landfill Boundaries) Environment Agency - Anglian Region - Northern Area Environment Agency - Midlands Region - Central Area Environment Agency - Midlands Region - Lower Severn Area Environment Agency - South East Region - West Thames Area Environment Agency - Thames Region - West Area	April 2021 April 2021 April 2021 April 2021 April 2021	Quarterly Quarterly Quarterly Quarterly Quarterly
Licensed Waste Management Facilities (Locations) Environment Agency - Anglian Region - Northern Area Environment Agency - Midlands Region - Central Area Environment Agency - Midlands Region - Lower Severn Area Environment Agency - North East Region - Yorkshire Area Environment Agency - South East Region - West Thames Area Environment Agency - Thames Region - West Area	April 2021 April 2021 April 2021 April 2021 April 2021 April 2021	Quarterly Quarterly Quarterly Quarterly Quarterly Quarterly
Local Authority Landfill Coverage Cherwell District Council - Environmental Health Department Northamptonshire County Council Oxfordshire County Council South Northamptonshire Council - Environmental Health Department Stratford-on-Avon District Council Warwickshire County Council	February 2003 February 2003 February 2003 February 2003 February 2003 February 2003	Not Applicable Not Applicable Not Applicable Not Applicable Not Applicable Not Applicable
Local Authority Recorded Landfill Sites Cherwell District Council - Environmental Health Department Northamptonshire County Council Oxfordshire County Council South Northamptonshire Council - Environmental Health Department Stratford-on-Avon District Council Warwickshire County Council	October 2018 October 2018 October 2018 October 2018 October 2018 October 2018	
Potentially Infilled Land (Non-Water) Landmark Information Group Limited	December 1999	Not Applicable
Potentially Infilled Land (Water) Landmark Information Group Limited	December 1999	
Registered Landfill Sites Environment Agency - Anglian Region - Northern Area Environment Agency - Midlands Region - Central Area Environment Agency - Midlands Region - Lower Severn Area Environment Agency - Thames Region - West Area	March 2006 March 2006 March 2006 March 2006	Not Applicable Not Applicable Not Applicable Not Applicable
Registered Waste Transfer Sites Environment Agency - Anglian Region - Northern Area Environment Agency - Midlands Region - Central Area Environment Agency - Midlands Region - Lower Severn Area Environment Agency - Thames Region - West Area	April 2018 April 2018 April 2018 April 2018	
Registered Waste Treatment or Disposal Sites Environment Agency - Anglian Region - Northern Area Environment Agency - Midlands Region - Central Area Environment Agency - Midlands Region - Lower Severn Area Environment Agency - Thames Region - West Area	June 2015 June 2015 June 2015 June 2015	

Hazardous Substances	Version	Update Cycle
Control of Major Accident Hazards Sites (COMAH) Health and Safety Executive	April 2018	Bi-Annually
Explosive Sites Health and Safety Executive	March 2017	Annually
Notification of Installations Handling Hazardous Substances (NIHHS) Health and Safety Executive	August 2001	
Planning Hazardous Substance Enforcements Cherwell District Council Oxfordshire County Council South Northamptonshire Council Stratford-on-Avon District Council Warwickshire County Council Northamptonshire County Council	February 2016 February 2016 February 2016 February 2016 July 2007 May 2013	Variable Variable Variable Variable Annual Rolling Update Annual Rolling Update
Planning Hazardous Substance Consents Northamptonshire County Council Cherwell District Council Oxfordshire County Council South Northamptonshire Council Stratford-on-Avon District Council Warwickshire County Council	December 2014 February 2016 February 2016 February 2016 February 2016 July 2007	Annual Rolling Update Variable Variable Variable Variable Annual Rolling Update
Geological	Version	Update Cycle
BGS 1:625,000 Solid Geology British Geological Survey - National Geoscience Information Service	January 2009	Not Applicable
BGS Estimated Soil Chemistry British Geological Survey - National Geoscience Information Service	December 2015	Annually
BGS Recorded Mineral Sites British Geological Survey - National Geoscience Information Service	May 2021	Bi-Annually
CBSCB Compensation District Cheshire Brine Subsidence Compensation Board (CBSCB)	August 2011	As notified
Coal Mining Affected Areas The Coal Authority - Property Searches	March 2014	Annual Rolling Update
Mining Instability Ove Arup & Partners	June 1998	Not Applicable
Non Coal Mining Areas of Great Britain British Geological Survey - National Geoscience Information Service	May 2015	Not Applicable
Potential for Collapsible Ground Stability Hazards British Geological Survey - National Geoscience Information Service	April 2020	Annually
Potential for Compressible Ground Stability Hazards British Geological Survey - National Geoscience Information Service	January 2019	Annually
Potential for Ground Dissolution Stability Hazards British Geological Survey - National Geoscience Information Service	January 2019	Annually
Potential for Landslide Ground Stability Hazards British Geological Survey - National Geoscience Information Service	January 2019	Annually
Potential for Running Sand Ground Stability Hazards British Geological Survey - National Geoscience Information Service	January 2019	Annually
Potential for Shrinking or Swelling Clay Ground Stability Hazards British Geological Survey - National Geoscience Information Service	January 2019	Annually
Radon Potential - Radon Affected Areas British Geological Survey - National Geoscience Information Service	July 2011	Annually
Radon Potential - Radon Protection Measures British Geological Survey - National Geoscience Information Service	July 2011	Annually

Industrial Land Use	Version	Update Cycle
Contemporary Trade Directory Entries Thomson Directories	April 2021	Quarterly
Fuel Station Entries Catalist Ltd - Experian	June 2021	Quarterly
Gas Pipelines National Grid	May 2021	Annually
Points of Interest - Commercial Services PointX	June 2021	Quarterly
Points of Interest - Education and Health PointX	June 2021	Quarterly
Points of Interest - Manufacturing and Production PointX	June 2021	Quarterly
Points of Interest - Public Infrastructure PointX	June 2021	Quarterly
Points of Interest - Recreational and Environmental PointX	June 2021	Quarterly
Underground Electrical Cables National Grid	May 2021	Annually


Sensitive Land Use	Version	Update Cycle
Ancient Woodland Natural England	February 2021	Bi-Annually
Areas of Adopted Green Belt Cherwell District Council South Northamptonshire Council Stratford-on-Avon District Council	October 2020 October 2020 October 2020	Quarterly Quarterly Quarterly
Areas of Unadopted Green Belt Cherwell District Council South Northamptonshire Council Stratford-on-Avon District Council	October 2020 October 2020 October 2020	Quarterly Quarterly Quarterly
Areas of Outstanding Natural Beauty Natural England	January 2021	Bi-Annually
Environmentally Sensitive Areas Natural England	January 2017	
Forest Parks Forestry Commission	April 1997	Not Applicable
Local Nature Reserves Natural England	February 2021	Bi-Annually
Marine Nature Reserves Natural England	July 2019	Bi-Annually
National Nature Reserves Natural England	January 2021	Bi-Annually
National Parks Natural England	February 2018	Bi-Annually
Nitrate Sensitive Areas Natural England	April 2016	Not Applicable
Nitrate Vulnerable Zones Department for Environment, Food and Rural Affairs (DEFRA - formerly FRCA) Environment Agency - Head Office	April 2016 June 2017	Bi-Annually
Ramsar Sites Natural England	August 2020	Bi-Annually
Sites of Special Scientific Interest Natural England	February 2021	Bi-Annually
Special Areas of Conservation Natural England	July 2020	Bi-Annually
Special Protection Areas Natural England	February 2021	Bi-Annually

A selection of organisations who provide data within this report









Data Supplier	Data Supplier Logo
Ordnance Survey	
Environment Agency	
Scottish Environment Protection Agency	
The Coal Authority	
British Geological Survey	 British Geological Survey <small>NATURAL ENVIRONMENT RESEARCH COUNCIL</small>
Centre for Ecology and Hydrology	 Centre for Ecology & Hydrology <small>NATURAL ENVIRONMENT RESEARCH COUNCIL</small>
Natural Resources Wales	
Scottish Natural Heritage	
Natural England	
Public Health England	
Ove Arup	
Stantec UK Ltd	

Geology 1:50,000 Maps Legends

Superficial Geology

Map Colour	Lex Code	Rock Name	Rock Type	Min and Max Age
	ALV	Alluvium	Clay, Silt, Sand and Gravel	Not Supplied - Holocene

Bedrock and Faults

Map Colour	Lex Code	Rock Name	Rock Type	Min and Max Age
	CNL	Chipping Norton Limestone Formation	Limestone, Ooidal	Not Supplied - Bathonian
	HYS	Horsehay Sand Formation	Sandstone	Not Supplied - Bajocian
	NS	Northampton Sand Formation	Sandstone, Limestone and Ironstone	Not Supplied - Aalenian
	WHM	Whitby Mudstone Formation	Mudstone	Not Supplied - Toarcian
	DYS	Dyrham Formation	Siltstone and Mudstone, Interbedded	Not Supplied - Pliensbachian
	MRB	Marlstone Rock Formation	Ferruginous Limestone and Ironstone	Not Supplied - Pliensbachian
	CHAM	Charmouth Mudstone Formation	Mudstone	Not Supplied - Sinemurian
		Faults		



Geology 1:50,000 Maps

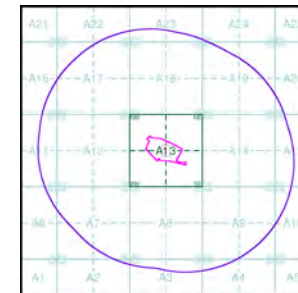
This report contains geological map extracts taken from the BGS Digital Geological map of Great Britain at 1:50,000 scale and is designed for users carrying out preliminary site assessments who require geological maps for the area around the site. This mapping may be more up to date than previously published paper maps.

The various geological layers - artificial and landslip deposits, superficial geology and solid (bedrock) geology are displayed in separate maps, but superimposed on the final 'Combined Surface Geology' map. All map legends feature on this page. Not all layers have complete nationwide coverage, so availability of data for relevant map sheets is indicated below.

Geology 1:50,000 Maps Coverage

Map ID:	1
Map Sheet No:	201
Map Name:	Banbury
Map Date:	1982
Bedrock Geology:	Available
Superficial Geology:	Available
Artificial Geology:	Available
Faults:	Not Supplied
Landslip:	Available
Rock Segments:	Not Supplied

Geology 1:50,000 Maps - Slice A



Order Details:

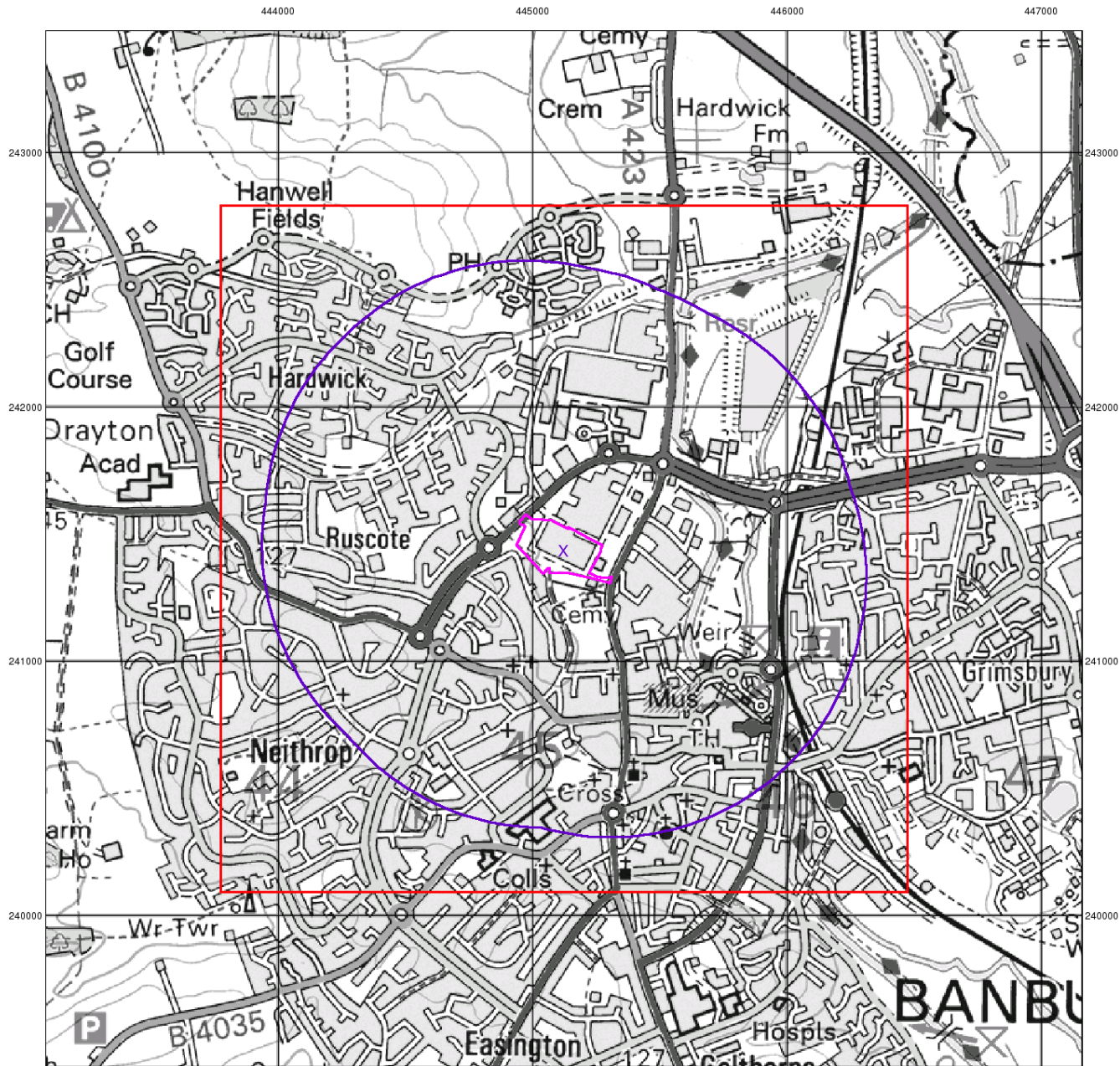
Order Number:	282250486_1_1
Customer Reference:	21-1553.03
National Grid Reference:	445120, 241430
Slice:	A
Site Area (Ha):	5.3
Search Buffer (m):	1000

Site Details:

Mondelez UK International, Jacobs Douwe Edberts, Ruscote Avenue, BANBURY, OX16 2QU



Tel: 0844 844 9952
 Fax: 0844 844 9951
 Web: www.envirocheck.co.uk



© Crown Copyright. All Rights Reserved. License Number 100022432.



Artificial Ground and Landslip

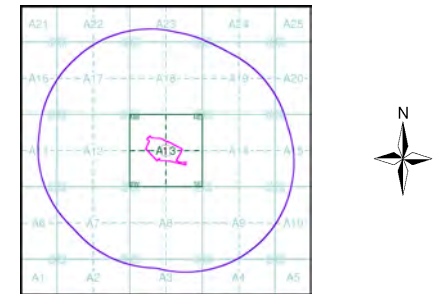
Artificial ground is a term used by BGS for those areas where the ground surface has been significantly modified by human activity. Information about previously developed ground is especially important, as it is often associated with potentially contaminated material, unpredictable engineering conditions and unstable ground.

Artificial ground includes:

- Made ground - man-made deposits such as embankments and spoil heaps on the natural ground surface.
- Worked ground - areas where the ground has been cut away such as quarries and road cuttings.
- Infilled ground - areas where the ground has been cut away then wholly or partially backfilled.
- Landscaped ground - areas where the surface has been reshaped.
- Disturbed ground - areas of ill-defined shallow or near surface mineral workings where it is impracticable to map made and worked ground separately.

Mass movement (landslip) deposits on BGS geological maps are primarily superficial deposits that have moved down slope under gravity to form landslips. These affect bedrock, other superficial deposits and artificial ground. The dataset also includes foundered strata, where the ground has collapsed due to subsidence.

Artificial Ground and Landslip Map - Slice A



Order Details:

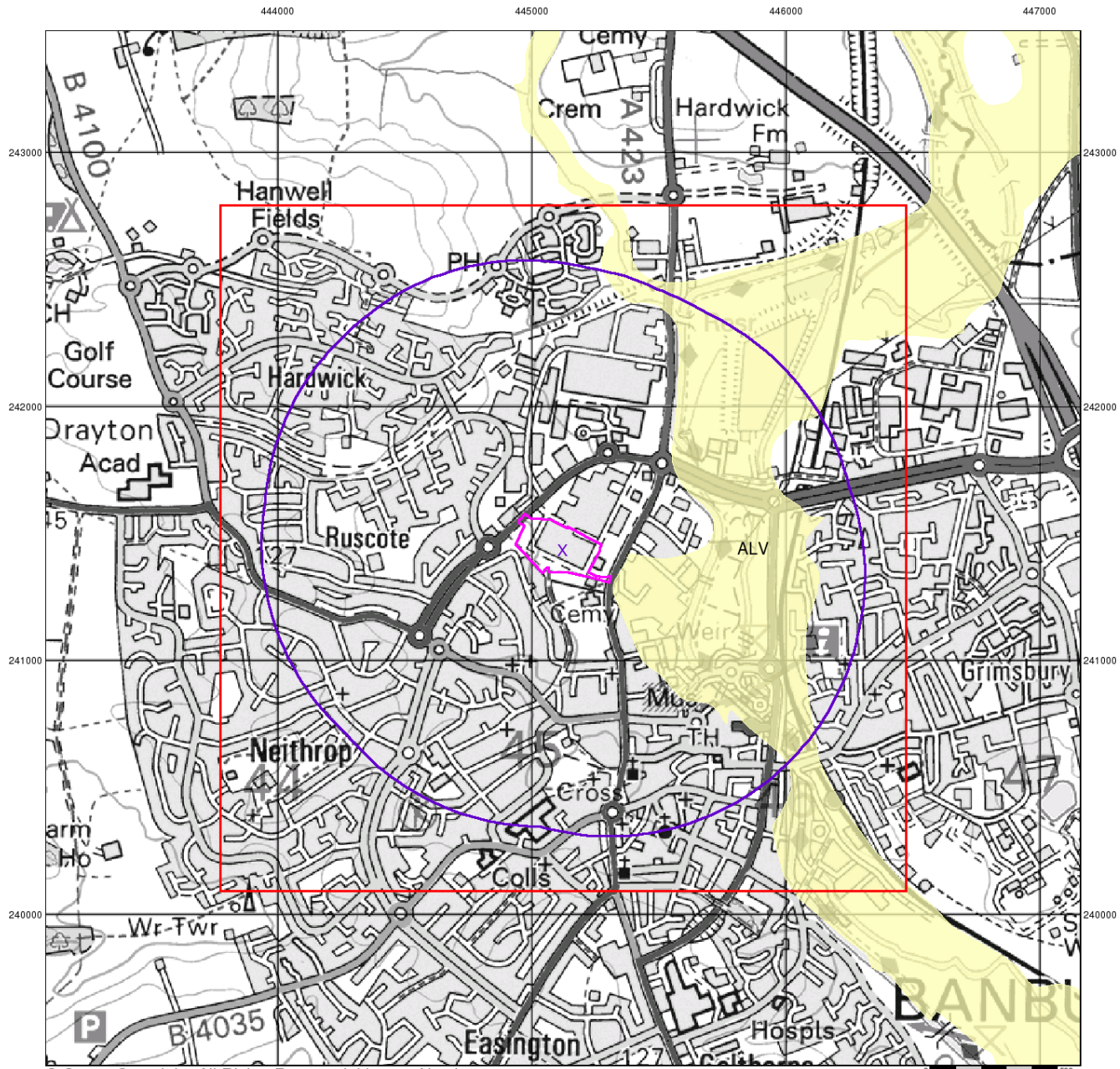
Order Number: 282250486_1_1
 Customer Reference: 21-1553.03
 National Grid Reference: 445120, 241430
 Slice: A
 Site Area (Ha): 5.3
 Search Buffer (m): 1000

Site Details:

Mondelez UK International, Jacobs Douwe Edberts, Ruscote Avenue, BANBURY, OX16 2QU



Tel: 0844 844 9952
 Fax: 0844 844 9951
 Web: www.envirocheck.co.uk



© Crown Copyright. All Rights Reserved. License Number 100022432.



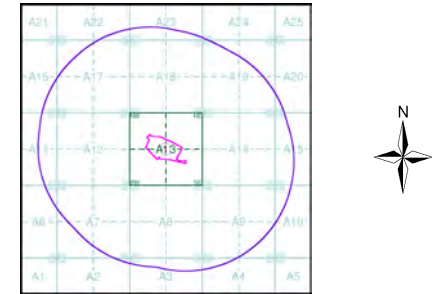
Superficial Geology

Superficial Deposits are the youngest geological deposits formed during the most recent period of geological time, the Quaternary, which extends back about 1.8 million years from the present.

They rest on older deposits or rocks referred to as Bedrock. This dataset contains Superficial deposits that are of natural origin and 'in place'. Other superficial strata may be held in the Mass Movement dataset where they have been moved, or in the Artificial Ground dataset where they are of man-made origin.

Most of these Superficial deposits are unconsolidated sediments such as gravel, sand, silt and clay, and onshore they form relatively thin, often discontinuous patches or larger spreads.

Superficial Geology Map - Slice A



Order Details:

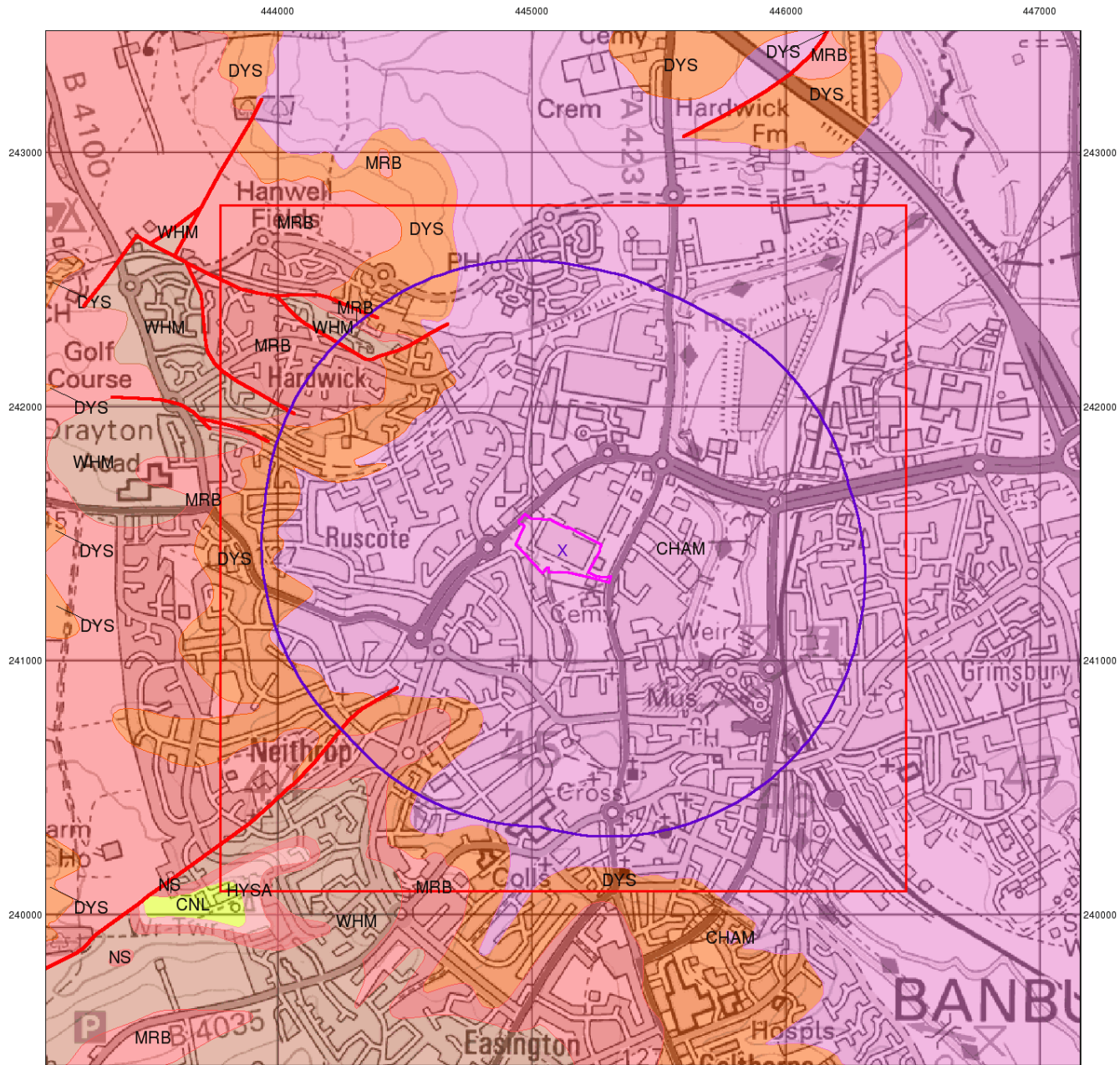
Order Number: 282250486_1_1
 Customer Reference: 21-1553.03
 National Grid Reference: 445120, 241430
 Slice: A
 Site Area (Ha): 5.3
 Search Buffer (m): 1000

Site Details:

Mondelez UK International, Jacobs Douwe Edberts, Ruscote Avenue, BANBURY, OX16 2QU



Tel: 0844 844 9952
 Fax: 0844 844 9951
 Web: www.envirocheck.co.uk



© Crown Copyright. All Rights Reserved. License Number 100022432.



Bedrock and Faults

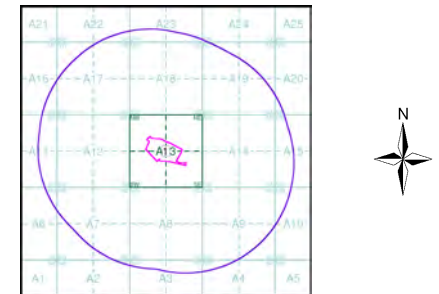
Bedrock geology is a term used for the main mass of rocks forming the Earth and are present everywhere, whether exposed at the surface in outcrops or concealed beneath superficial deposits or water.

The bedrock has formed over vast lengths of geological time ranging from ancient and highly altered rocks of the Proterozoic, some 2500 million years ago, or older, up to the relatively young Pliocene, 1.8 million years ago.

The bedrock geology includes many lithologies, often classified into three types based on origin: igneous, metamorphic and sedimentary.

The BGS Faults and Rock Segments dataset includes geological faults (e.g. normal, thrust), and thin beds mapped as lines (e.g. coal seam, gypsum bed). Some of these are linked to other particular 1:50,000 Geology datasets, for example, coal seams are part of the bedrock sequence, most faults and mineral veins primarily affect the bedrock but cut across the strata and post date its deposition.

Bedrock and Faults Map - Slice A



Order Details:

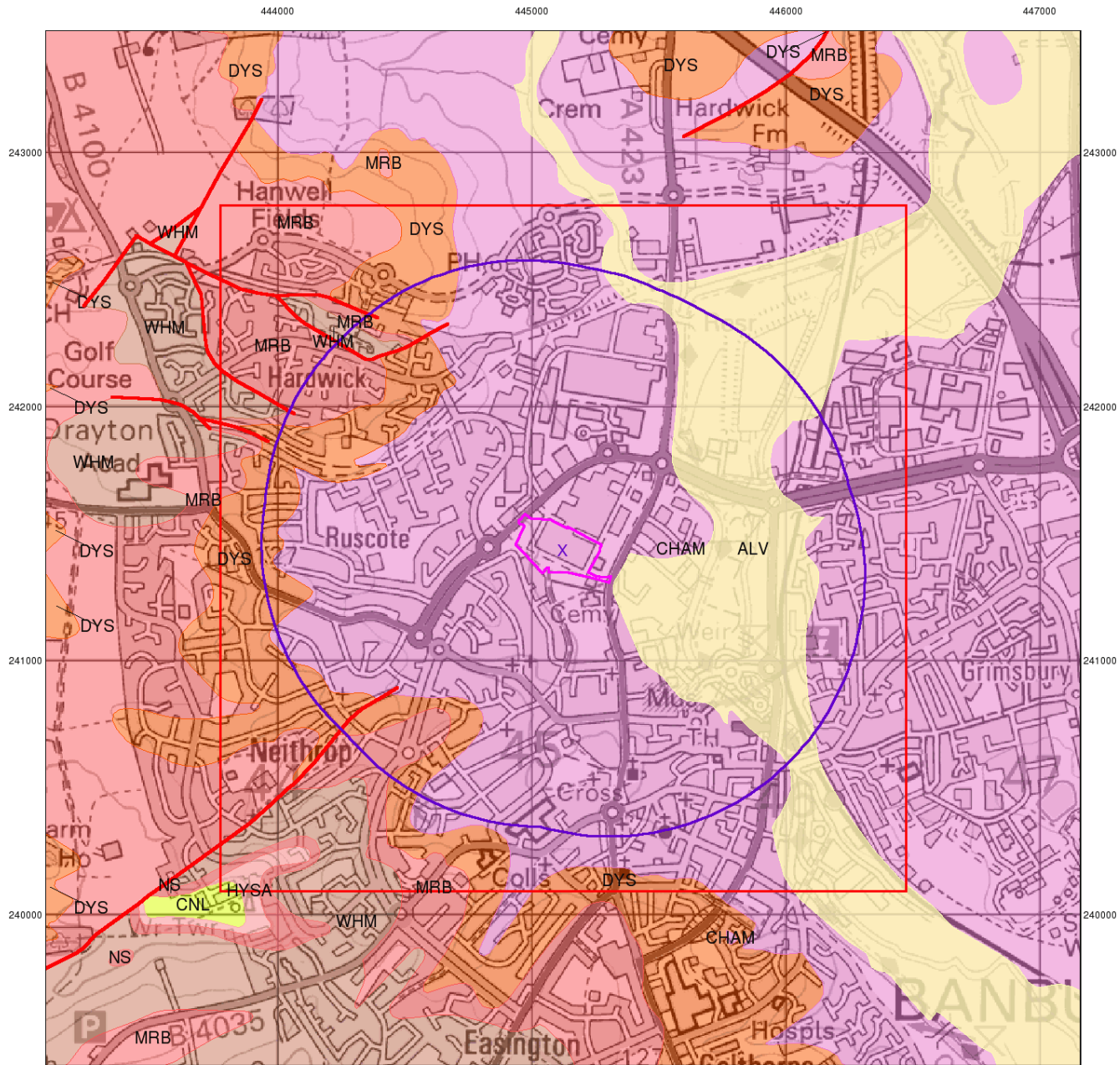
Order Number: 282250486_1_1
 Customer Reference: 21-1553.03
 National Grid Reference: 445120, 241430
 Slice: A
 Site Area (Ha): 5.3
 Search Buffer (m): 1000

Site Details:

Mondelez UK International, Jacobs Douwe Edberts, Ruscote Avenue, BANBURY, OX16 2QU



Tel: 0844 844 9952
 Fax: 0844 844 9951
 Web: www.envirocheck.co.uk



© Crown Copyright. All Rights Reserved. License Number 100022432.



Combined Surface Geology

The Combined Surface Geology map combines all the previous maps into one combined geological overview of your site.

Please consult the legends to the previous maps to interpret the Combined "Surface Geology" map.

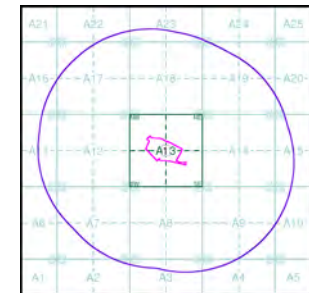
Additional Information

More information on 1:50,000 Geological mapping and explanations of rock classifications can be found on the BGS website. Using the LEX Codes in this report, further descriptions of rock types can be obtained by interrogating the 'BGS Lexicon of Named Rock Units'. This database can be accessed by following the 'Information and Data' link on the BGS website.

Contact

British Geological Survey
 Kingsley Dunham Centre
 Keyworth
 Nottingham
 NG12 5GG
 Telephone: 0115 936 3143
 Fax: 0115 936 3276
 email: enquiries@bgs.ac.uk
 website: www.bgs.ac.uk

Combined Geology Map - Slice A



Order Details:

Order Number: 282250486_1_1
 Customer Reference: 21-1553.03
 National Grid Reference: 445120, 241430
 Slice: A
 Site Area (Ha): 5.3
 Search Buffer (m): 1000

Site Details:

Mondelez UK International, Jacobs Douwe Edberts, Ruscote Avenue, BANBURY, OX16 2QU



Tel: 0844 844 9952
 Fax: 0844 844 9951
 Web: www.envirocheck.co.uk

Index Map

For ease of identification, your site and buffer have been split into Slices, Segments and Quadrants. These are illustrated on the Index Map opposite and explained further below.

Slice

Each slice represents a 1:10,000 plot area (2.7km x 2.7km) for your site and buffer. A large site and buffer may be made up of several slices (represented by a red outline), that are referenced by letters of the alphabet, starting from the bottom left corner of the slice "grid". This grid does not relate to National Grid lines but is designed to give best fit over the site and buffer.

Segment

A segment represents a 1:2,500 plot area. Segments that have plot files associated with them are shown in dark green, others in light blue. These are numbered from the bottom left hand corner within each slice.

Quadrant

A quadrant is a quarter of a segment. These are labelled as NW, NE, SW, SE and are referenced in the datasheet to allow features to be quickly located on plots. Therefore a feature that has a quadrant reference of A7NW will be in Slice A, Segment 7 and the NW Quadrant.

A selection of organisations who provide data within this report:



Envirocheck reports are compiled from 136 different sources of data.

Client Details

Mr A Howells, Delta Simons, 3 Henley Office Park,
Doddington Road, Lincoln, LN6 3QR

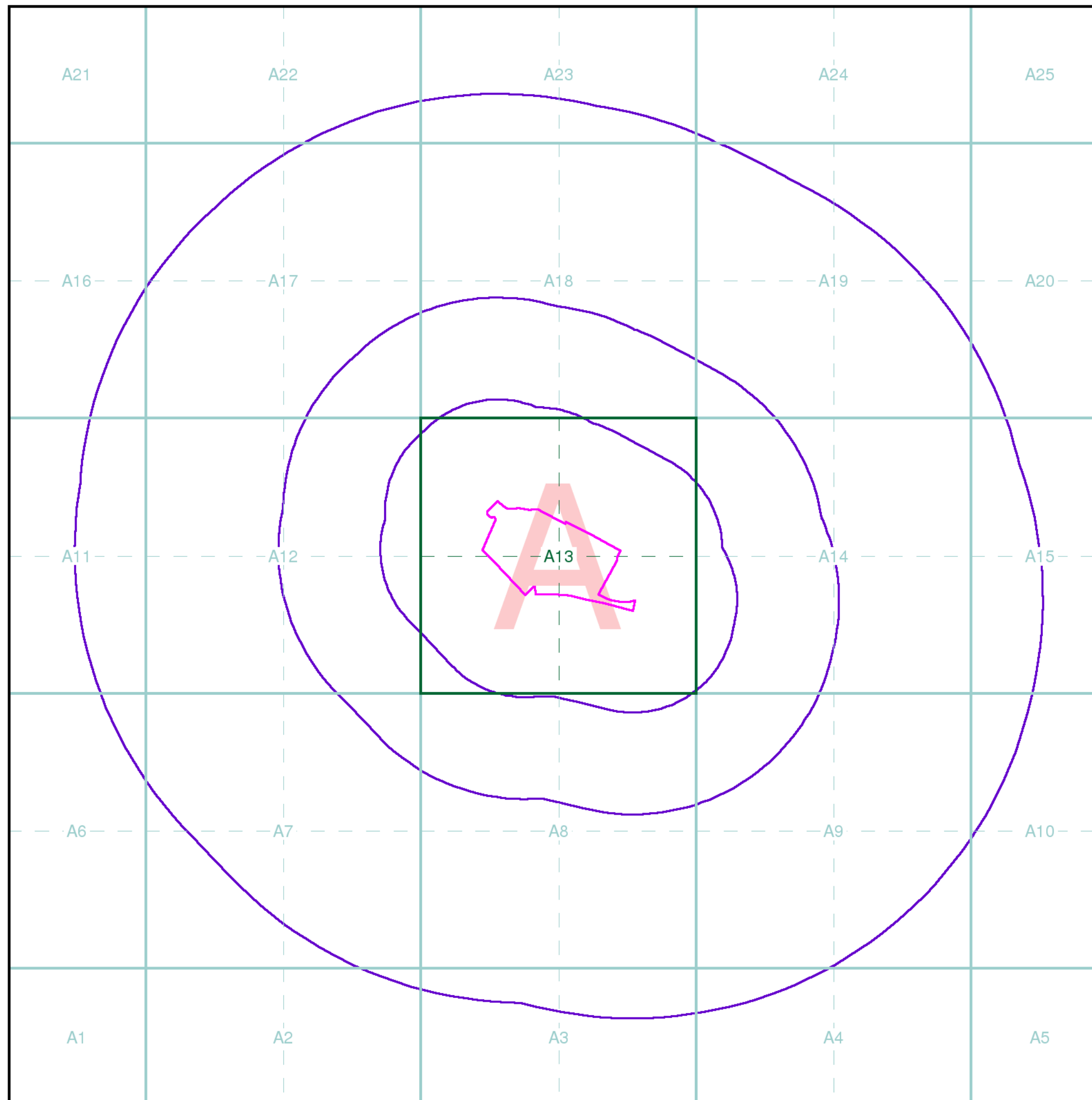
Order Details

Order Number: 282250486_1_1
Customer Ref: 21-1553.03
National Grid Reference: 445100, 241440
Site Area (Ha): 5.3
Search Buffer (m): 1000

Site Details

Mondelez UK International, Jacobs Douwe Edberts, Ruscombe Avenue, BANBURY, OX16 2QU

Full Terms and Conditions can be found on the following link:
<http://www.landmarkinfo.co.uk/Terms/Show/515>




Contact	Name and Address	Contact Details
1	British Geological Survey - Enquiry Service British Geological Survey, Environmental Science Centre, Keyworth, Nottingham, Nottinghamshire, NG12 5GG	Telephone: 0115 936 3143 Fax: 0115 936 3276 Email: enquiries@bgs.ac.uk Website: www.bgs.ac.uk
2	Environment Agency - National Customer Contact Centre (NCCC) PO Box 544, Templeborough, Rotherham, S60 1BY	Telephone: 03708 506 506 Email: enquiries@environment-agency.gov.uk
3	Cherwell District Council - Environmental Health Department Bodicote House, Bodicote, Banbury, Oxfordshire, OX15 4AA	Telephone: 01295 252535 extn 4511 Fax: 01295 270028 Website: www.cherwell-dc.gov.uk
4	Environment Agency - Head Office Rio House, Waterside Drive, Aztec West, Almondsbury, Bristol, Avon, BS32 4UD	Telephone: 01454 624400 Fax: 01454 624409
5	Ordnance Survey Adanac Drive, Southampton, Hampshire, SO16 0AS	Telephone: 03456 05 05 05 Email: customerservices@ordnancesurvey.co.uk Website: www.ordnancesurvey.gov.uk
6	Oxfordshire County Council County Hall, New Road, Oxford, Oxfordshire, OX1 1ND	Telephone: 01865 792422 Fax: 01865 810106 Email: environmental.services@oxfordshire.gov.uk Website: www.oxfordshire.gov.uk
7	PointX 7 Abbey Court, Eagle Way, Sowton, Exeter, Devon, EX2 7HY	Website: www.pointx.co.uk
8	Natural England County Hall, Spetchley Road, Worcester, WR5 2NP	Telephone: 0300 060 3900 Email: enquiries@naturalengland.org.uk Website: www.naturalengland.org.uk
-	Public Health England - Radon Survey, Centre for Radiation, Chemical and Environmental Hazards Chilton, Didcot, Oxfordshire, OX11 0RQ	Telephone: 01235 822622 Fax: 01235 833891 Email: radon@phe.gov.uk Website: www.ukradon.org
-	Landmark Information Group Limited Imperium, Imperial Way, Reading, Berkshire, RG2 0TD	Telephone: 0844 844 9952 Fax: 0844 844 9951 Email: customerservices@landmarkinfo.co.uk Website: www.landmarkinfo.co.uk









Please note that the Environment Agency / Natural Resources Wales / SEPA have a charging policy in place for enquiries.

Geology 1:50,000 Maps Legends

Superficial Geology

Map Colour	Lex Code	Rock Name	Rock Type	Min and Max Age
	ALV	Alluvium	Clay, Silt, Sand and Gravel	Not Supplied - Holocene

Bedrock and Faults

Map Colour	Lex Code	Rock Name	Rock Type	Min and Max Age
	CNL	Chipping Norton Limestone Formation	Limestone, Ooidal	Not Supplied - Bathonian
	HYS	Horsehay Sand Formation	Sandstone	Not Supplied - Bajocian
	NS	Northampton Sand Formation	Sandstone, Limestone and Ironstone	Not Supplied - Aalenian
	WHM	Whitby Mudstone Formation	Mudstone	Not Supplied - Toarcian
	DYS	Dyrham Formation	Siltstone and Mudstone, Interbedded	Not Supplied - Pliensbachian
	MRB	Marlstone Rock Formation	Ferruginous Limestone and Ironstone	Not Supplied - Pliensbachian
	CHAM	Charmouth Mudstone Formation	Mudstone	Not Supplied - Sinemurian
		Faults		



Geology 1:50,000 Maps

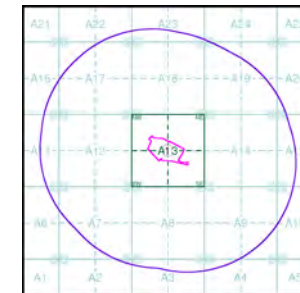
This report contains geological map extracts taken from the BGS Digital Geological map of Great Britain at 1:50,000 scale and is designed for users carrying out preliminary site assessments who require geological maps for the area around the site. This mapping may be more up to date than previously published paper maps.

The various geological layers - artificial and landslip deposits, superficial geology and solid (bedrock) geology are displayed in separate maps, but superimposed on the final 'Combined Surface Geology' map. All map legends feature on this page. Not all layers have complete nationwide coverage, so availability of data for relevant map sheets is indicated below.

Geology 1:50,000 Maps Coverage

Map ID:	1
Map Sheet No:	201
Map Name:	Banbury
Map Date:	1982
Bedrock Geology:	Available
Superficial Geology:	Available
Artificial Geology:	Available
Faults:	Not Supplied
Landslip:	Available
Rock Segments:	Not Supplied

Geology 1:50,000 Maps - Slice A



Order Details:

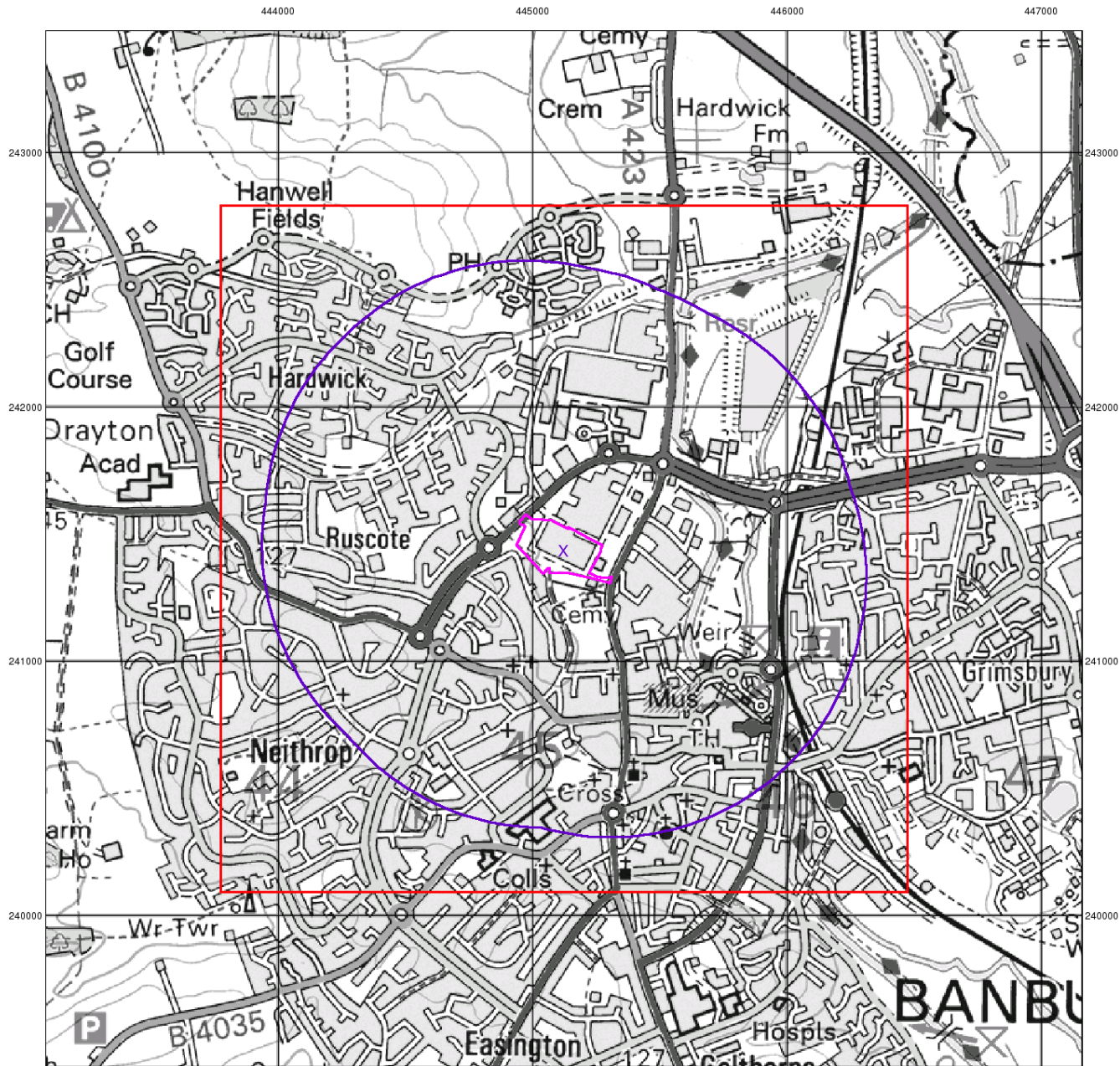
Order Number:	282250486_1_1
Customer Reference:	21-1553.03
National Grid Reference:	445120, 241430
Slice:	A
Site Area (Ha):	5.3
Search Buffer (m):	1000

Site Details:

Mondelez UK International, Jacobs Douwe Edberts, Ruscote Avenue, BANBURY, OX16 2QU



Tel: 0844 844 9952
 Fax: 0844 844 9951
 Web: www.envirocheck.co.uk



© Crown Copyright. All Rights Reserved. License Number 100022432.



Artificial Ground and Landslip

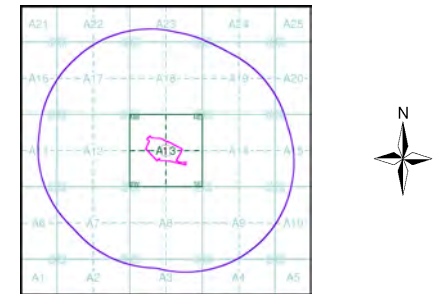
Artificial ground is a term used by BGS for those areas where the ground surface has been significantly modified by human activity. Information about previously developed ground is especially important, as it is often associated with potentially contaminated material, unpredictable engineering conditions and unstable ground.

Artificial ground includes:

- Made ground - man-made deposits such as embankments and spoil heaps on the natural ground surface.
- Worked ground - areas where the ground has been cut away such as quarries and road cuttings.
- Infilled ground - areas where the ground has been cut away then wholly or partially backfilled.
- Landscaped ground - areas where the surface has been reshaped.
- Disturbed ground - areas of ill-defined shallow or near surface mineral workings where it is impracticable to map made and worked ground separately.

Mass movement (landslip) deposits on BGS geological maps are primarily superficial deposits that have moved down slope under gravity to form landslips. These affect bedrock, other superficial deposits and artificial ground. The dataset also includes foundered strata, where the ground has collapsed due to subsidence.

Artificial Ground and Landslip Map - Slice A



Order Details:

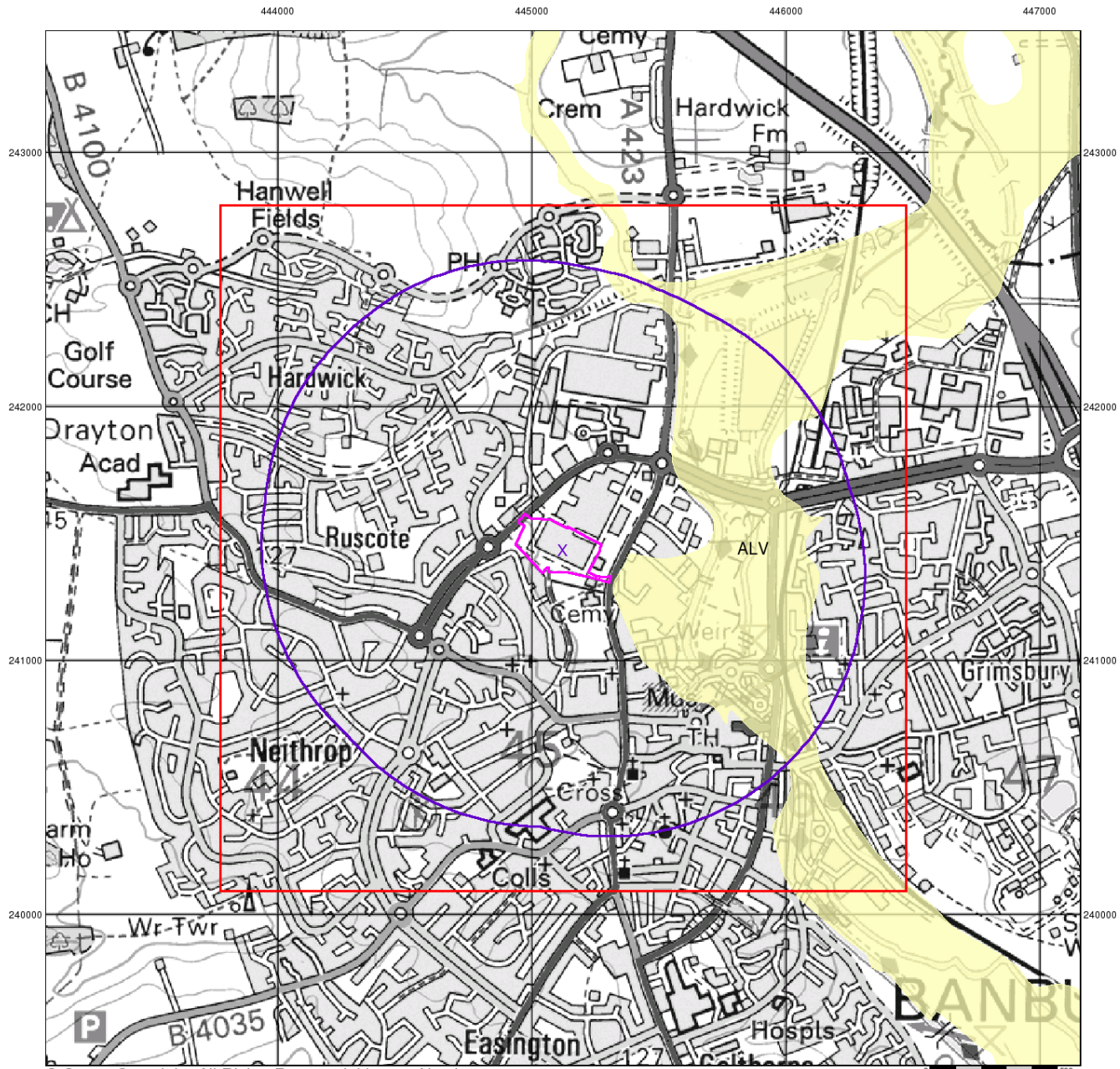
Order Number: 282250486_1_1
 Customer Reference: 21-1553.03
 National Grid Reference: 445120, 241430
 Slice: A
 Site Area (Ha): 5.3
 Search Buffer (m): 1000

Site Details:

Mondelez UK International, Jacobs Douwe Edberts, Ruscote Avenue, BANBURY, OX16 2QU



Tel: 0844 844 9952
 Fax: 0844 844 9951
 Web: www.envirocheck.co.uk



© Crown Copyright. All Rights Reserved. License Number 100022432.



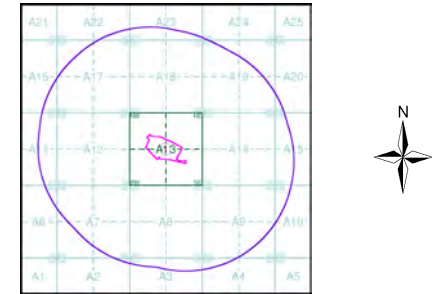
Superficial Geology

Superficial Deposits are the youngest geological deposits formed during the most recent period of geological time, the Quaternary, which extends back about 1.8 million years from the present.

They rest on older deposits or rocks referred to as Bedrock. This dataset contains Superficial deposits that are of natural origin and 'in place'. Other superficial strata may be held in the Mass Movement dataset where they have been moved, or in the Artificial Ground dataset where they are of man-made origin.

Most of these Superficial deposits are unconsolidated sediments such as gravel, sand, silt and clay, and onshore they form relatively thin, often discontinuous patches or larger spreads.

Superficial Geology Map - Slice A



Order Details:

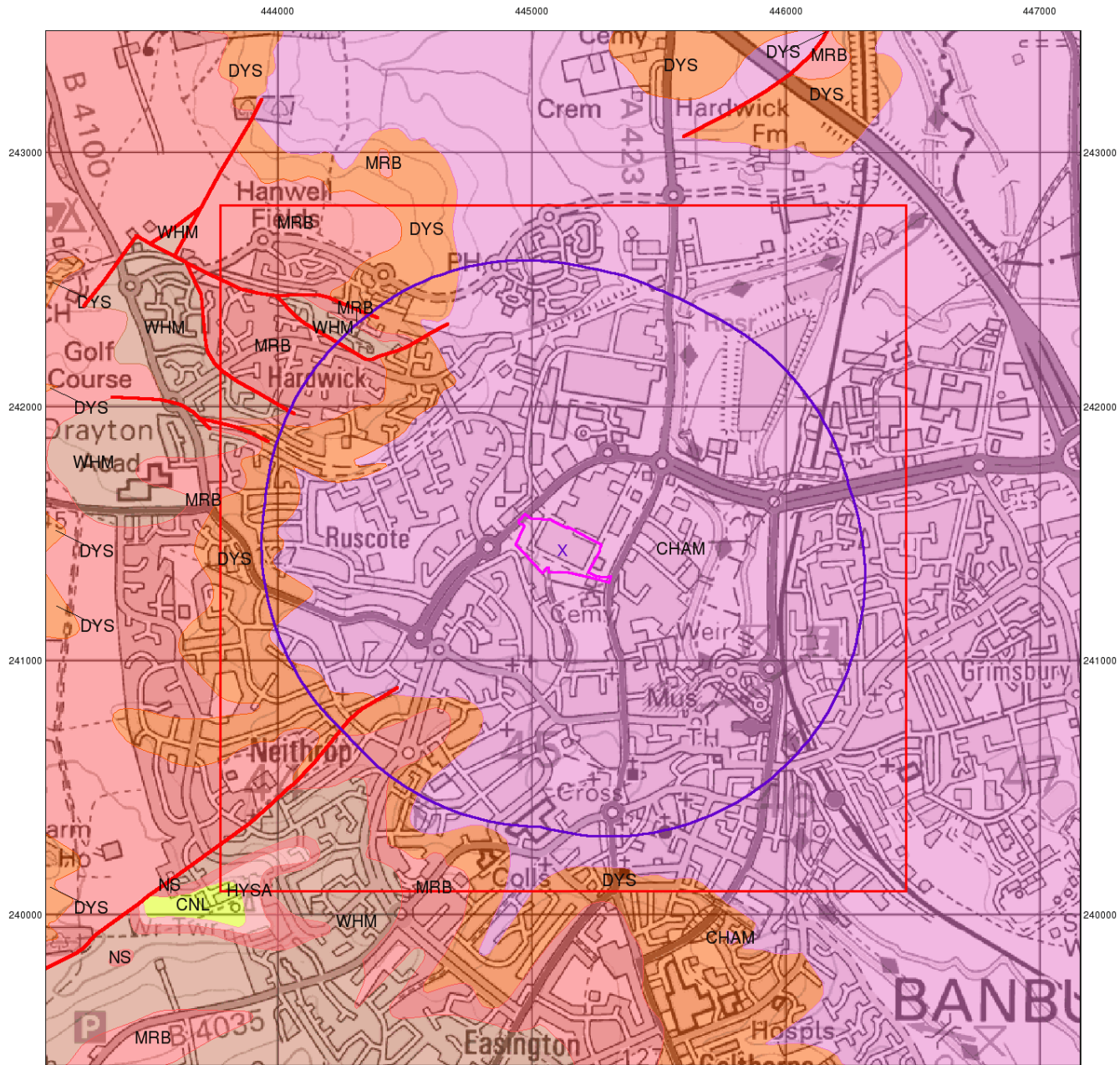
Order Number: 282250486_1_1
 Customer Reference: 21-1553.03
 National Grid Reference: 445120, 241430
 Slice: A
 Site Area (Ha): 5.3
 Search Buffer (m): 1000

Site Details:

Mondelez UK International, Jacobs Douwe Edberts, Ruscote Avenue, BANBURY, OX16 2QU



Tel: 0844 844 9952
 Fax: 0844 844 9951
 Web: www.envirocheck.co.uk



© Crown Copyright. All Rights Reserved. License Number 100022432.



Bedrock and Faults

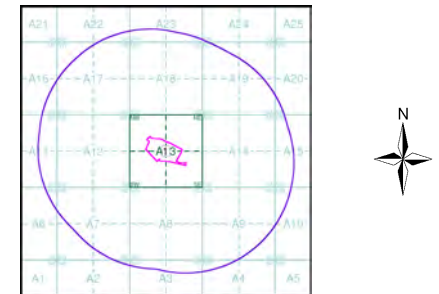
Bedrock geology is a term used for the main mass of rocks forming the Earth and are present everywhere, whether exposed at the surface in outcrops or concealed beneath superficial deposits or water.

The bedrock has formed over vast lengths of geological time ranging from ancient and highly altered rocks of the Proterozoic, some 2500 million years ago, or older, up to the relatively young Pliocene, 1.8 million years ago.

The bedrock geology includes many lithologies, often classified into three types based on origin: igneous, metamorphic and sedimentary.

The BGS Faults and Rock Segments dataset includes geological faults (e.g. normal, thrust), and thin beds mapped as lines (e.g. coal seam, gypsum bed). Some of these are linked to other particular 1:50,000 Geology datasets, for example, coal seams are part of the bedrock sequence, most faults and mineral veins primarily affect the bedrock but cut across the strata and post date its deposition.

Bedrock and Faults Map - Slice A



Order Details:

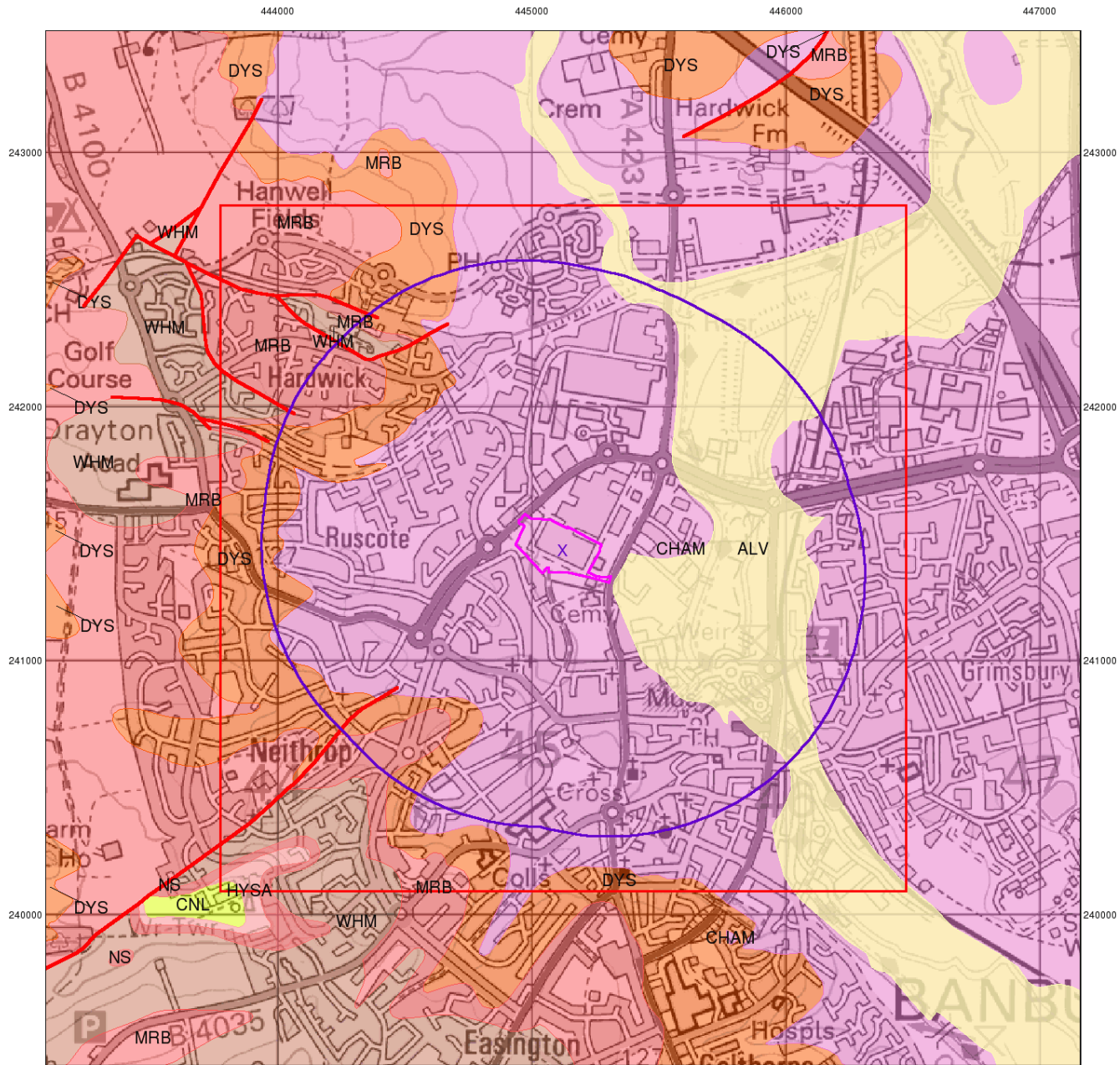
Order Number: 282250486_1_1
 Customer Reference: 21-1553.03
 National Grid Reference: 445120, 241430
 Slice: A
 Site Area (Ha): 5.3
 Search Buffer (m): 1000

Site Details:

Mondelez UK International, Jacobs Douwe Edberts, Ruscote Avenue, BANBURY, OX16 2QU



Tel: 0844 844 9952
 Fax: 0844 844 9951
 Web: www.envirocheck.co.uk



© Crown Copyright. All Rights Reserved. License Number 100022432.



Combined Surface Geology

The Combined Surface Geology map combines all the previous maps into one combined geological overview of your site.

Please consult the legends to the previous maps to interpret the Combined "Surface Geology" map.

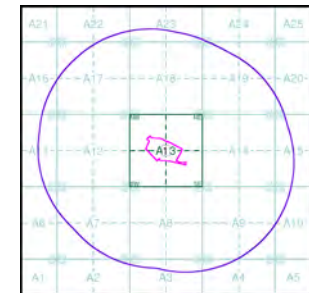
Additional Information

More information on 1:50,000 Geological mapping and explanations of rock classifications can be found on the BGS website. Using the LEX Codes in this report, further descriptions of rock types can be obtained by interrogating the 'BGS Lexicon of Named Rock Units'. This database can be accessed by following the 'Information and Data' link on the BGS website.

Contact

British Geological Survey
 Kingsley Dunham Centre
 Keyworth
 Nottingham
 NG12 5GG
 Telephone: 0115 936 3143
 Fax: 0115 936 3276
 email: enquiries@bgs.ac.uk
 website: www.bgs.ac.uk

Combined Geology Map - Slice A



Order Details:

Order Number: 282250486_1_1
 Customer Reference: 21-1553.03
 National Grid Reference: 445120, 241430
 Slice: A
 Site Area (Ha): 5.3
 Search Buffer (m): 1000

Site Details:

Mondelez UK International, Jacobs Douwe Edberts, Ruscote Avenue, BANBURY, OX16 2QU



Tel: 0844 844 9952
 Fax: 0844 844 9951
 Web: www.envirocheck.co.uk

Index Map

For ease of identification, your site and buffer have been split into Slices, Segments and Quadrants. These are illustrated on the Index Map opposite and explained further below.

Slice

Each slice represents a 1:10,000 plot area (2.7km x 2.7km) for your site and buffer. A large site and buffer may be made up of several slices (represented by a red outline), that are referenced by letters of the alphabet, starting from the bottom left corner of the slice "grid". This grid does not relate to National Grid lines but is designed to give best fit over the site and buffer.

Segment

A segment represents a 1:2,500 plot area. Segments that have plot files associated with them are shown in dark green, others in light blue. These are numbered from the bottom left hand corner within each slice.

Quadrant

A quadrant is a quarter of a segment. These are labelled as NW, NE, SW, SE and are referenced in the datasheet to allow features to be quickly located on plots. Therefore a feature that has a quadrant reference of A7NW will be in Slice A, Segment 7 and the NW Quadrant.

A selection of organisations who provide data within this report:



Envirocheck reports are compiled from 136 different sources of data.

Client Details

Mr A Howells, Delta Simons, 3 Henley Office Park,
Doddington Road, Lincoln, LN6 3QR

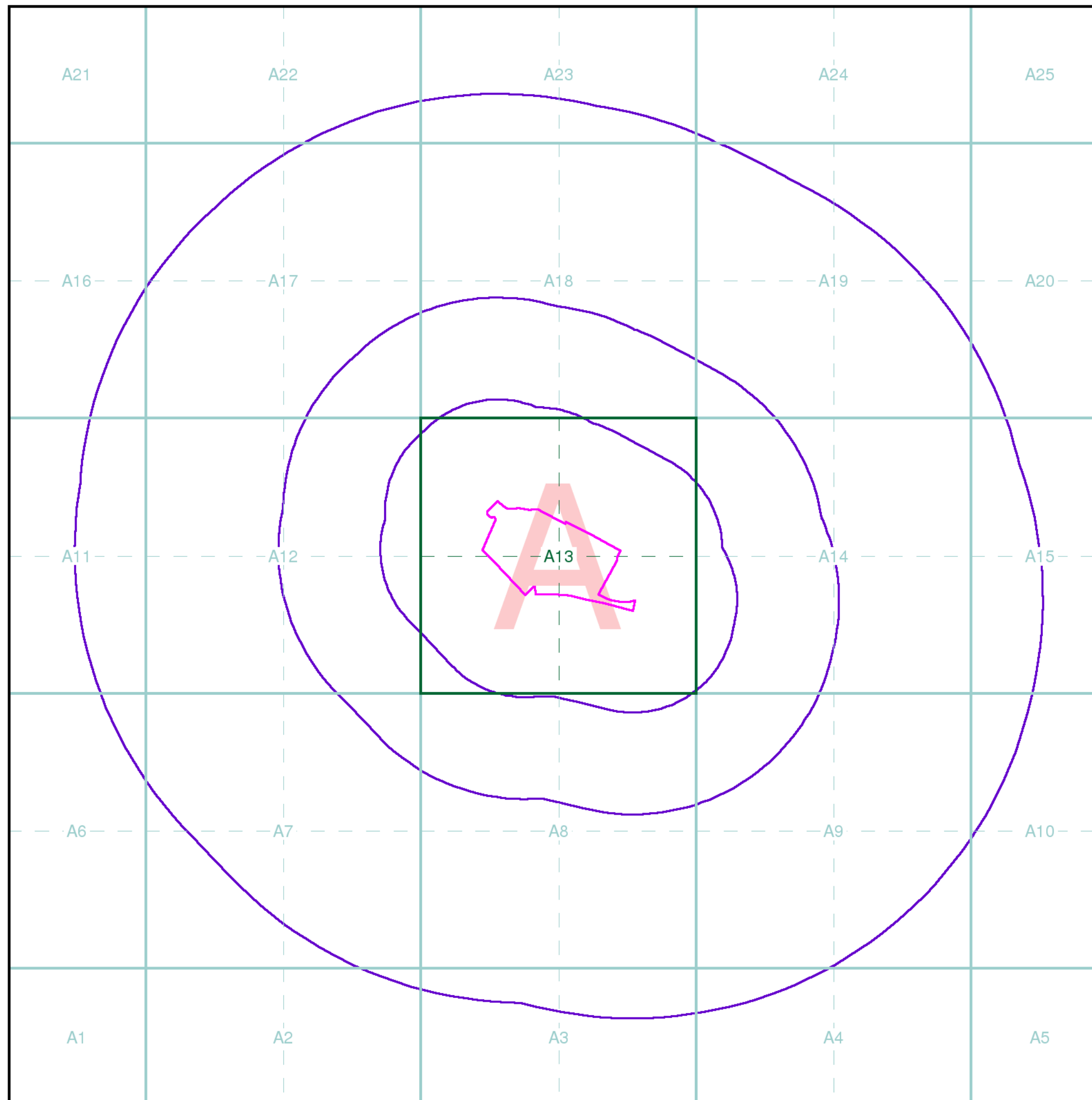
Order Details

Order Number: 282250486_1_1
Customer Ref: 21-1553.03
National Grid Reference: 445100, 241440
Site Area (Ha): 5.3
Search Buffer (m): 1000

Site Details

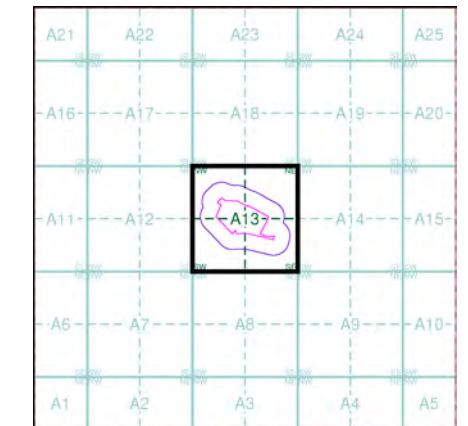
Mondelez UK International, Jacobs Douwe Edberts, Ruscombe Avenue, BANBURY, OX16 2QU

Full Terms and Conditions can be found on the following link:
<http://www.landmarkinfo.co.uk/Terms/Show/515>



- General**
- Specified Site
 - Specified Buffer(s)
 - Bearing Reference Point
 - Map ID
 - Several of Type at Location
 - Pylon
 - Overhead Transmission Line
- Agency and Hydrological**
- Contaminated Land Register Entry or Notice (Location)
 - Contaminated Land Register Entry or Notice
 - Discharge Consent
 - Enforcement or Prohibition Notice
 - Integrated Pollution Control
 - Integrated Pollution Prevention Control
 - Local Authority Pollution Prevention and Control
 - Local Authority Pollution Prevention and Control Enforcement
 - Pollution Incident to Controlled Waters
 - Prosecution Relating to Authorised Processes
 - Prosecution Relating to Controlled Waters
 - Registered Radioactive Substance
 - River Network or Water Feature
 - River Quality Sampling Point
 - Substantiated Pollution Incident Register
 - Water Abstraction
 - Water Industry Act Referral
- Waste**
- BGS Recorded Landfill Site (Location)
 - BGS Recorded Landfill Site
 - EA Historic Landfill (Buffered Point)
 - EA Historic Landfill (Polygon)
 - Integrated Pollution Control Registered Waste Site
 - Licensed Waste Management Facility (Landfill Boundary)
 - Licensed Waste Management Facility (Location)
 - Local Authority Recorded Landfill Site (Location)
 - Local Authority Recorded Landfill Site
 - Potentially Infilled Land (Non-water)
 - Potentially Infilled Land (Non-water)
 - Potentially Infilled Land (Non-water)
 - Potentially Infilled Land (Water)
 - Potentially Infilled Land (Water)
 - Potentially Infilled Land (Water)
 - Registered Landfill Site
 - Registered Landfill Site (Location)
 - Registered Landfill Site (Point Buffered to 100m)
 - Registered Landfill Site (Point Buffered to 250m)
 - Registered Waste Transfer Site (Location)
 - Registered Waste Transfer Site
 - Registered Waste Treatment or Disposal Site (Location)
 - Registered Waste Treatment or Disposal Site
- Hazardous Substances**
- COMAH Site
 - Explosive Site
 - NIHHS Site
 - Planning Hazardous Substance Consent
 - Planning Hazardous Substance Enforcement
- Geological**
- BGS Recorded Mineral Site

Site Sensitivity Map - Segment A13



Order Details

Order Number: 282250486_1_1
 Customer Ref: 21-1553.03
 National Grid Reference: 445120, 241430
 Slice: A
 Site Area (Ha): 5.3
 Plot Buffer (m): 100

Site Details

Mondelez UK International, Jacobs Douwe Edberts, Ruscote Avenue, BANBURY, OX16 2QU

