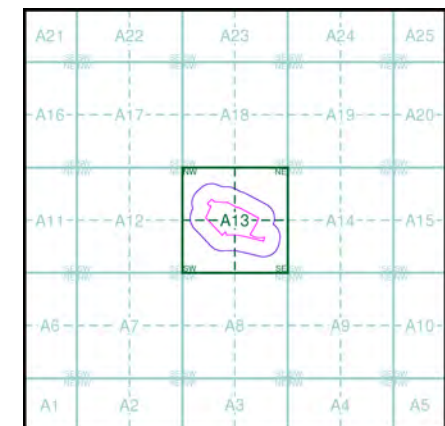


The historical maps shown were reproduced from maps predominantly held at the scale adopted for England, Wales and Scotland in the 1840's. In 1854 the 1:2,500 scale was adopted for mapping urban areas; these maps were used to update the 1:10,560 maps. The published date given therefore is often some years later than the surveyed date. Before 1938, all OS maps were based on the Cassini Projection, with independent surveys of a single county or group of counties, giving rise to significant inaccuracies in outlying areas. In the late 1940's, a Provisional Edition was produced, which updated the 1:10,560 mapping from a number of sources. The maps appear unfinished - with all military camps and other strategic sites removed. These maps were initially overprinted with the National Grid. In 1970, the first 1:10,000 maps were produced using the Transverse Mercator Projection. The revision process continued until recently, with new editions appearing every 10 years or so for urban areas.

Map Name(s) and Date(s)

005NE 1900 1:10,560	006NW 1900 1:10,560
005SE 1900 1:10,560	006SW 1900 1:10,560

Historical Map - Slice A

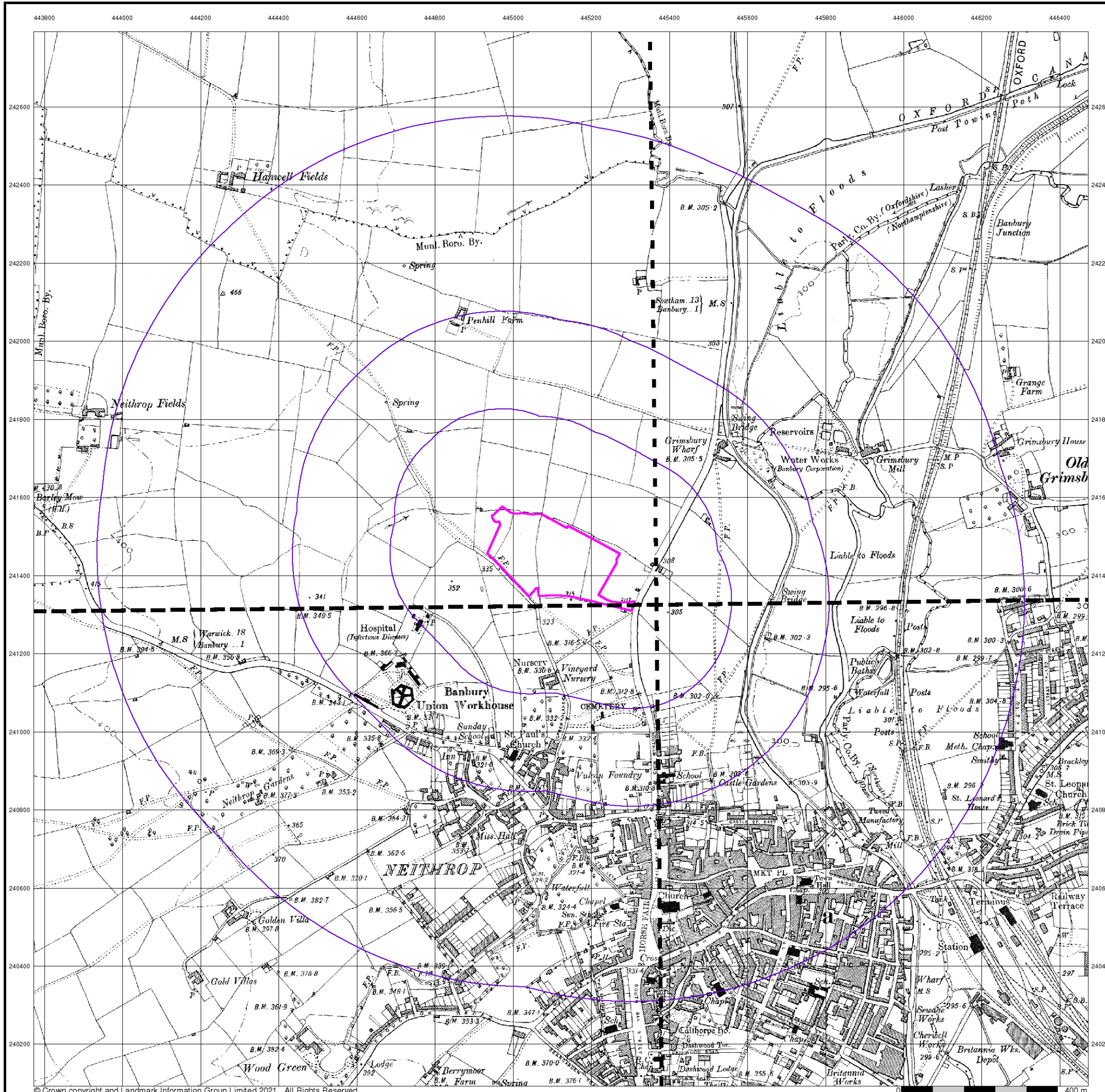


Order Details

Order Number: 282250486_1_1
 Customer Ref: 21-1553.03
 National Grid Reference: 445120, 241430
 Slice: A
 Site Area (Ha): 5.3
 Search Buffer (m): 1000

Site Details

Mondelez UK International, Jacobs Douwe Edberts, Ruscote Avenue, BANBURY, OX16 2QU

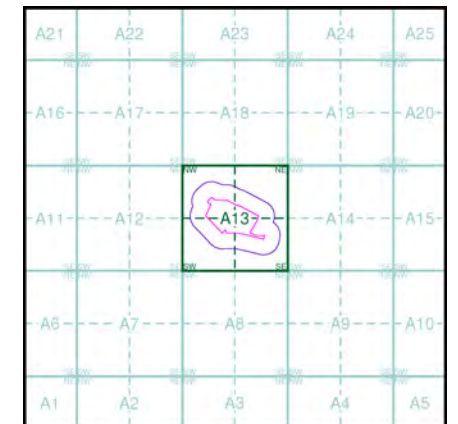


The historical maps shown were reproduced from maps predominantly held at the scale adopted for England, Wales and Scotland in the 1840's. In 1854 the 1:2,500 scale was adopted for mapping urban areas; these maps were used to update the 1:10,560 maps. The published date given therefore is often some years later than the surveyed date. Before 1938, all OS maps were based on the Cassini Projection, with independent surveys of a single county or group of counties, giving rise to significant inaccuracies in outlying areas. In the late 1940's, a Provisional Edition was produced, which updated the 1:10,560 mapping from a number of sources. The maps appear unfinished - with all military camps and other strategic sites removed. These maps were initially overprinted with the National Grid. In 1970, the first 1:10,000 maps were produced using the Transverse Mercator Projection. The revision process continued until recently, with new editions appearing every 10 years or so for urban areas.

Map Name(s) and Date(s)

005NE	1923	1:10,560
005SE	1923	1:10,560

Historical Map - Slice A

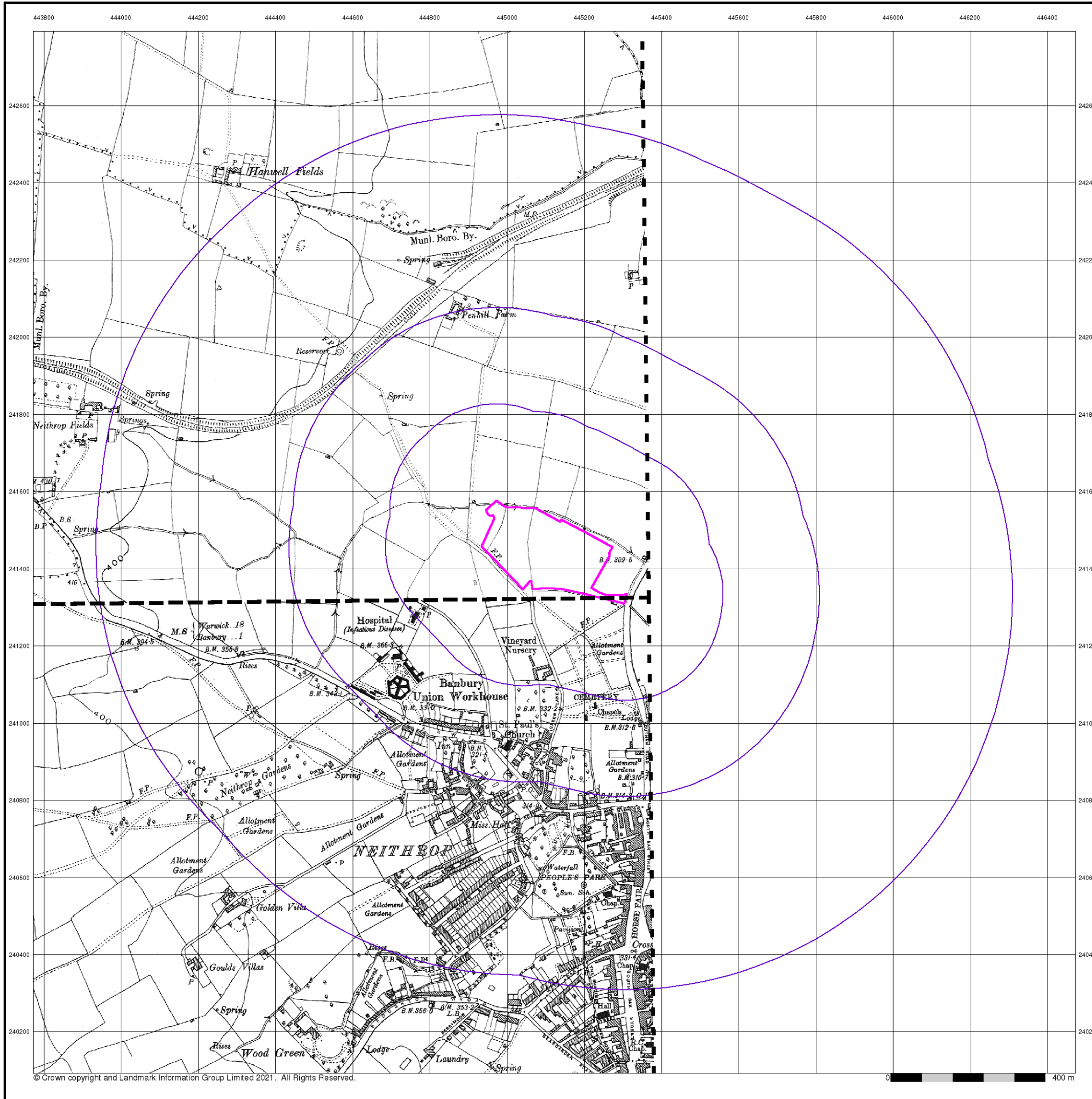


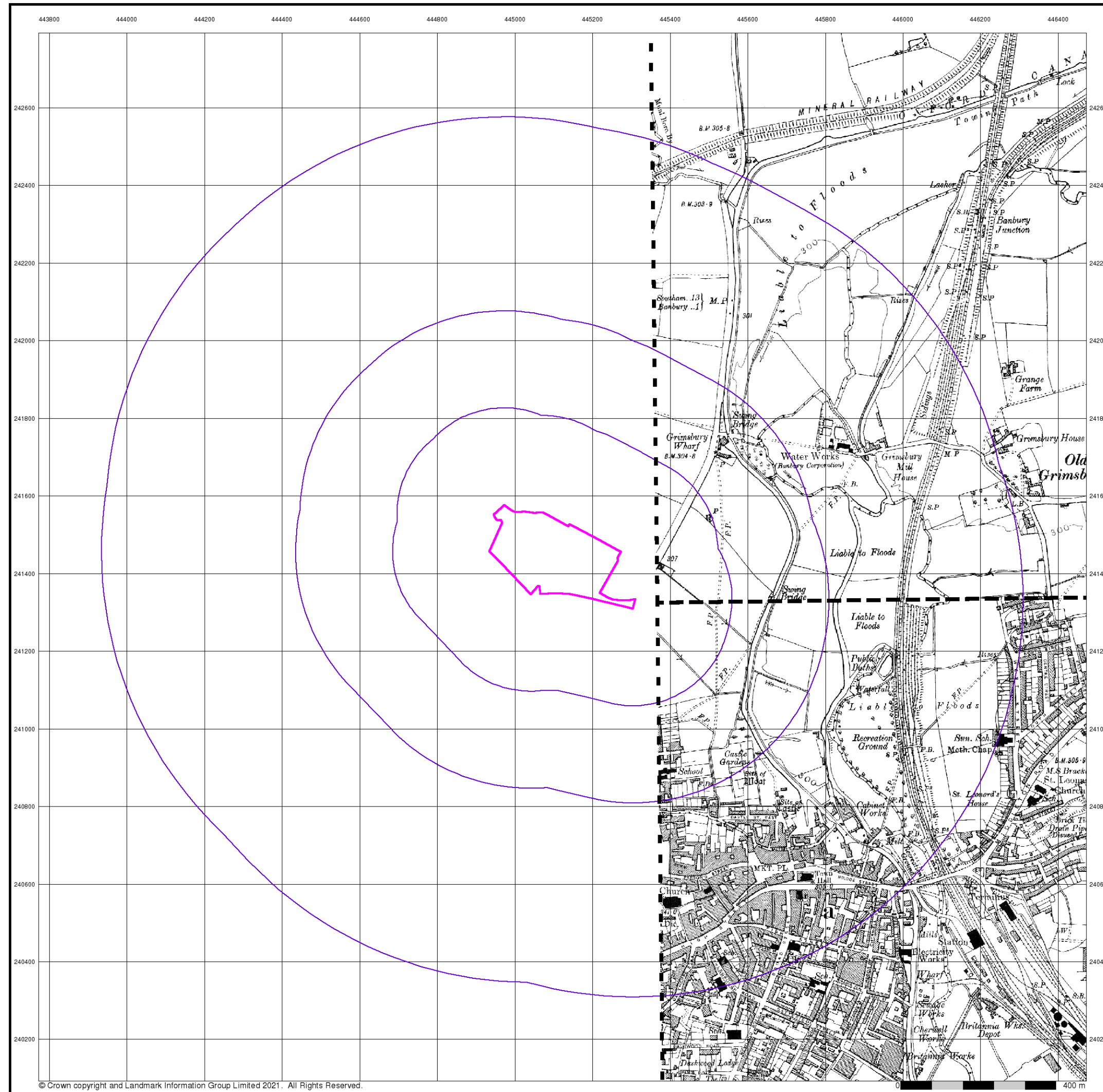
Order Details

Order Number: 282250486_1_1
 Customer Ref: 21-1553.03
 National Grid Reference: 445120, 241430
 Slice: A
 Site Area (Ha): 5.3
 Search Buffer (m): 1000

Site Details

Mondelez UK International, Jacobs Douwe Edberts, Ruscote Avenue, BANBURY, OX16 2QU





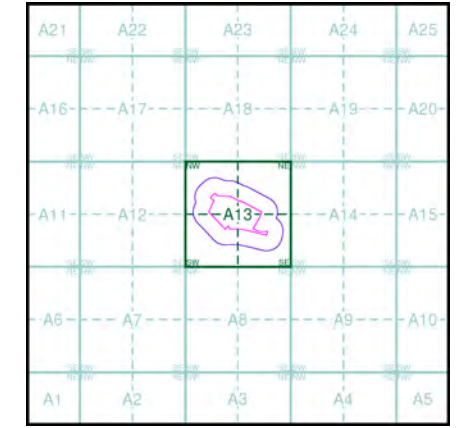
Northamptonshire
Published 1923
Source map scale - 1:10,560

The historical maps shown were reproduced from maps predominantly held at the scale adopted for England, Wales and Scotland in the 1840's. In 1854 the 1:2,500 scale was adopted for mapping urban areas; these maps were used to update the 1:10,560 maps. The published date given therefore is often some years later than the surveyed date. Before 1938, all OS maps were based on the Cassini Projection, with independent surveys of a single county or group of counties, giving rise to significant inaccuracies in outlying areas. In the late 1940's, a Provisional Edition was produced, which updated the 1:10,560 mapping from a number of sources. The maps appear unfinished - with all military camps and other strategic sites removed. These maps were initially overprinted with the National Grid. In 1970, the first 1:10,000 maps were produced using the Transverse Mercator Projection. The revision process continued until recently, with new editions appearing every 10 years or so for urban areas.

Map Name(s) and Date(s)

058NW	1923	1:10,560
058SW	1923	1:10,560

Historical Map - Slice A



Order Details

Order Number: 282250486_1_1
 Customer Ref: 21-1553.03
 National Grid Reference: 445120, 241430
 Slice: A
 Site Area (Ha): 5.3
 Search Buffer (m): 1000

Site Details

Mondelez UK International, Jacobs Douwe Edberts, Ruscote Avenue, BANBURY, OX16 2QU



Tel: 0844 844 9952
 Fax: 0844 844 9951
 Web: www.envirocheck.co.uk

Northamptonshire

Published 1938

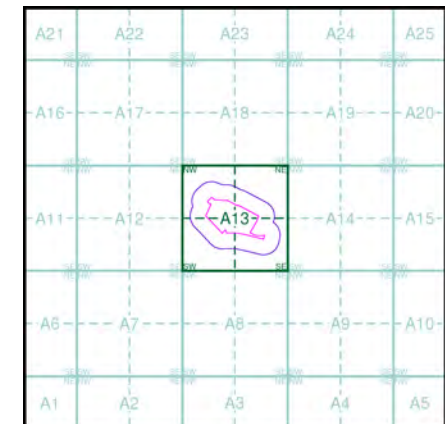
Source map scale - 1:10,560

The historical maps shown were reproduced from maps predominantly held at the scale adopted for England, Wales and Scotland in the 1840's. In 1854 the 1:2,500 scale was adopted for mapping urban areas; these maps were used to update the 1:10,560 maps. The published date given therefore is often some years later than the surveyed date. Before 1938, all OS maps were based on the Cassini Projection, with independent surveys of a single county or group of counties, giving rise to significant inaccuracies in outlying areas. In the late 1940's, a Provisional Edition was produced, which updated the 1:10,560 mapping from a number of sources. The maps appear unfinished - with all military camps and other strategic sites removed. These maps were initially overlaid with the National Grid. In 1970, the first 1:10,000 maps were produced using the Transverse Mercator Projection. The revision process continued until recently, with new editions appearing every 10 years or so for urban areas.

Map Name(s) and Date(s)

058NW	1938
1:10,560	
058SW	1938
1:10,560	

Historical Map - Slice A



Order Details

Order Number: 282250486_1_1
 Customer Ref: 21-1553.03
 National Grid Reference: 445120, 241430
 Slice: A
 Site Area (Ha): 5.3
 Search Buffer (m): 1000

Site Details

Mondelez UK International, Jacobs Douwe Edberts, Ruscote Avenue, BANBURY, OX16 2QU



Oxfordshire

Published 1938

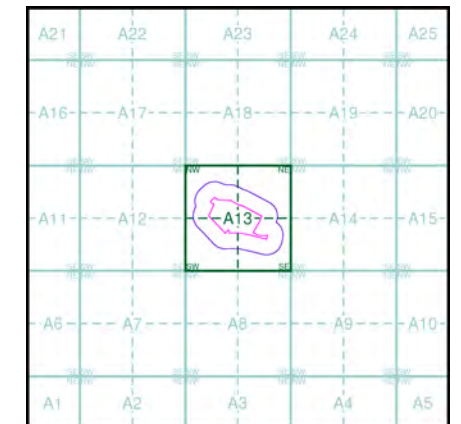
Source map scale - 1:10,560

The historical maps shown were reproduced from maps predominantly held at the scale adopted for England, Wales and Scotland in the 1840's. In 1854 the 1:2,500 scale was adopted for mapping urban areas; these maps were used to update the 1:10,560 maps. The published date given therefore is often some years later than the surveyed date. Before 1938, all OS maps were based on the Cassini Projection, with independent surveys of a single county or group of counties, giving rise to significant inaccuracies in outlying areas. In the late 1940's, a Provisional Edition was produced, which updated the 1:10,560 mapping from a number of sources. The maps appear unfinished - with all military camps and other strategic sites removed. These maps were initially overprinted with the National Grid. In 1970, the first 1:10,000 maps were produced using the Transverse Mercator Projection. The revision process continued until recently, with new editions appearing every 10 years or so for urban areas.

Map Name(s) and Date(s)

005NE	1938	1:10,560
005SE	1938	1:10,560

Historical Map - Slice A

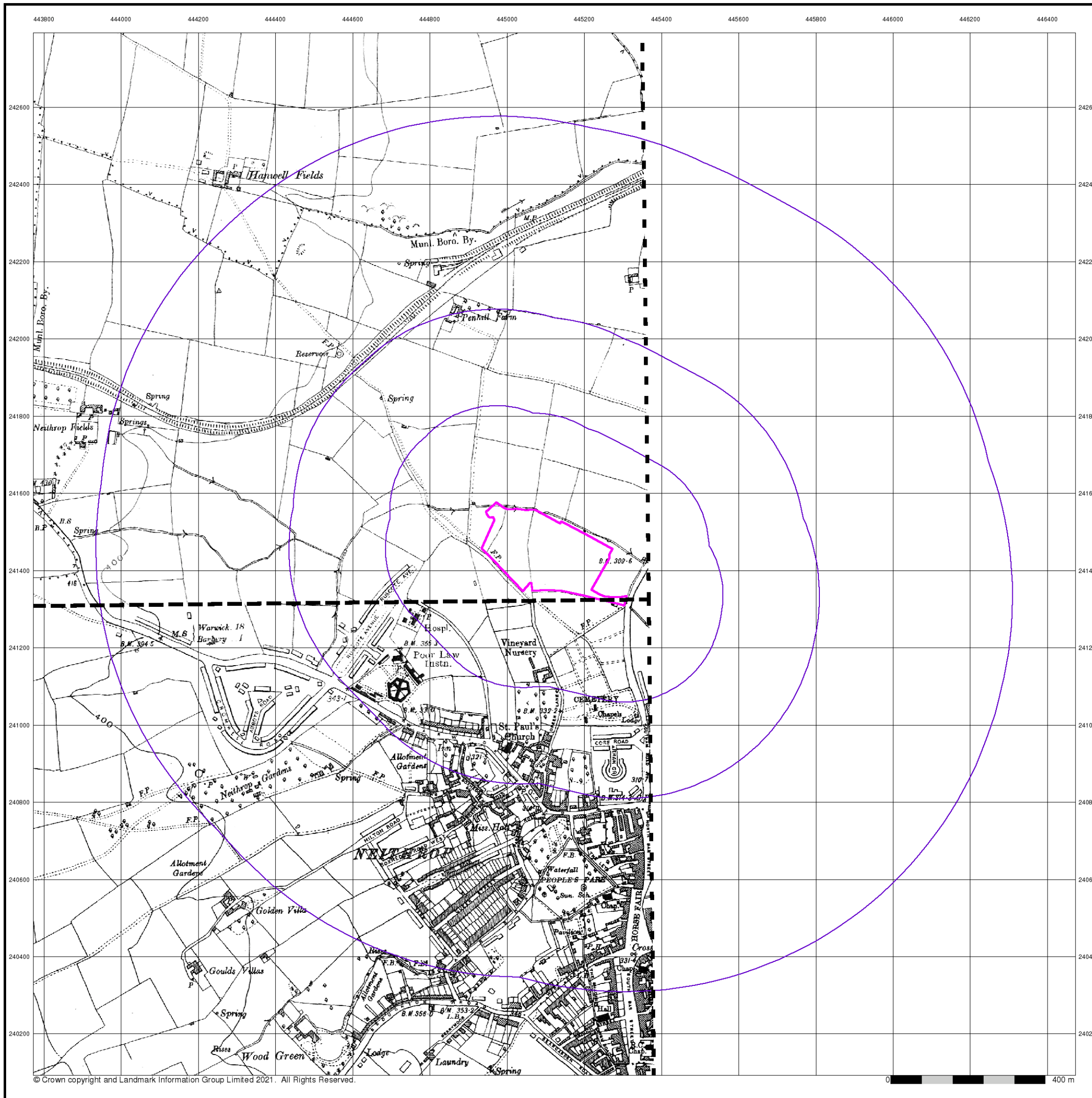


Order Details

Order Number: 282250486_1_1
 Customer Ref: 21-1553.03
 National Grid Reference: 445120, 241430
 Slice: A
 Site Area (Ha): 5.3
 Search Buffer (m): 1000

Site Details

Mondelez UK International, Jacobs Douwe Edberts, Ruscombe Avenue, BANBURY, OX16 2QU



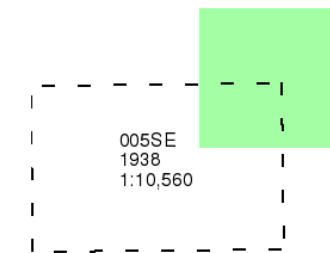
Oxfordshire

Published 1938

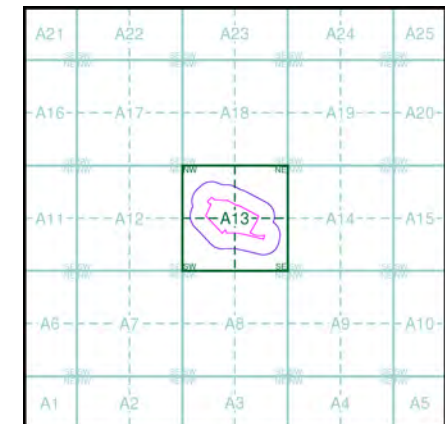
Source map scale - 1:10,560

The historical maps shown were reproduced from maps predominantly held at the scale adopted for England, Wales and Scotland in the 1840's. In 1854 the 1:2,500 scale was adopted for mapping urban areas; these maps were used to update the 1:10,560 maps. The published date given therefore is often some years later than the surveyed date. Before 1938, all OS maps were based on the Cassini Projection, with independent surveys of a single county or group of counties, giving rise to significant inaccuracies in outlying areas. In the late 1940's, a Provisional Edition was produced, which updated the 1:10,560 mapping from a number of sources. The maps appear unfinished - with all military camps and other strategic sites removed. These maps were initially overprinted with the National Grid. In 1970, the first 1:10,000 maps were produced using the Transverse Mercator Projection. The revision process continued until recently, with new editions appearing every 10 years or so for urban areas.

Map Name(s) and Date(s)



Historical Map - Slice A

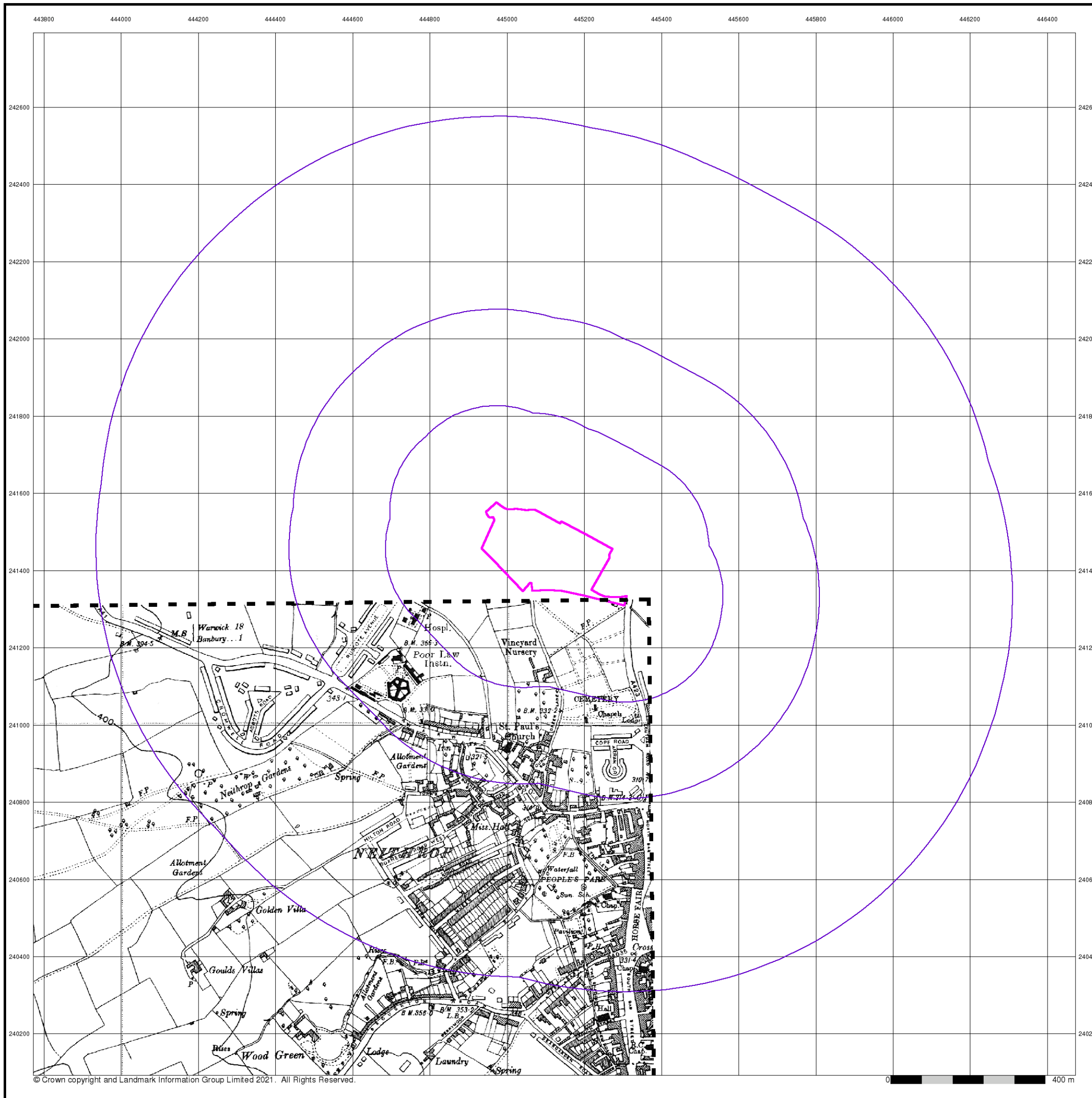


Order Details

Order Number: 282250486_1_1
 Customer Ref: 21-1553.03
 National Grid Reference: 445120, 241430
 Slice: A
 Site Area (Ha): 5.3
 Search Buffer (m): 1000

Site Details

Mondelez UK International, Jacobs Douwe Edberts, Ruscombe Avenue, BANBURY, OX16 2QU



443800 444000 444200 444400 444600 444800 445000 445200 445400 445600 445800 446000 446200 446400



Historical Aerial Photography

Published 1948

Source map scale - 1:10,560

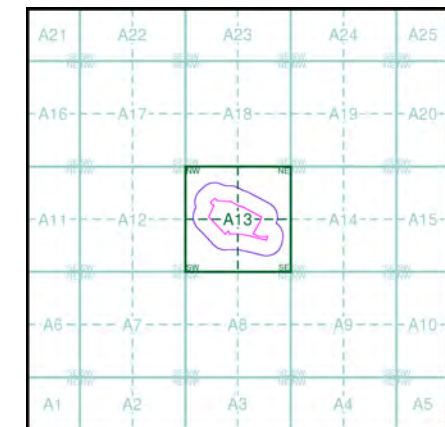
The Historical Aerial Photos were produced by the Ordnance Survey at a scale of 1:1,250 and 1:10,560 from Air Force photography. They were produced between 1944 and 1951 as an interim measure, pending preparation of conventional mapping, due to post war resource shortages. New security measures in the 1950's meant that every photograph was re-checked for potentially unsafe information with security sites replaced by fake fields or clouds. The original editions were withdrawn and only later made available after a period of fifty years although due to the accuracy of the editing, without viewing both revisions it is not easy to spot the edits. Where available Landmark have included both revisions.

© Landmark Information Group and/or Data Suppliers 2010.

Map Name(s) and Date(s)

SP44 SW 1948 1:10,560	SP44 SE 1948 1:10,560
-----------------------------	-----------------------------

Historical Aerial Photography - Slice A



Order Details

Order Number: 282250486_1_1
 Customer Ref: 21-1553.03
 National Grid Reference: 445120, 241430
 Slice: A
 Site Area (Ha): 5.3
 Search Buffer (m): 1000

Site Details

Mondelez UK International, Jacobs Douwe Edberts, Ruscote Avenue, BANBURY, OX16 2QU

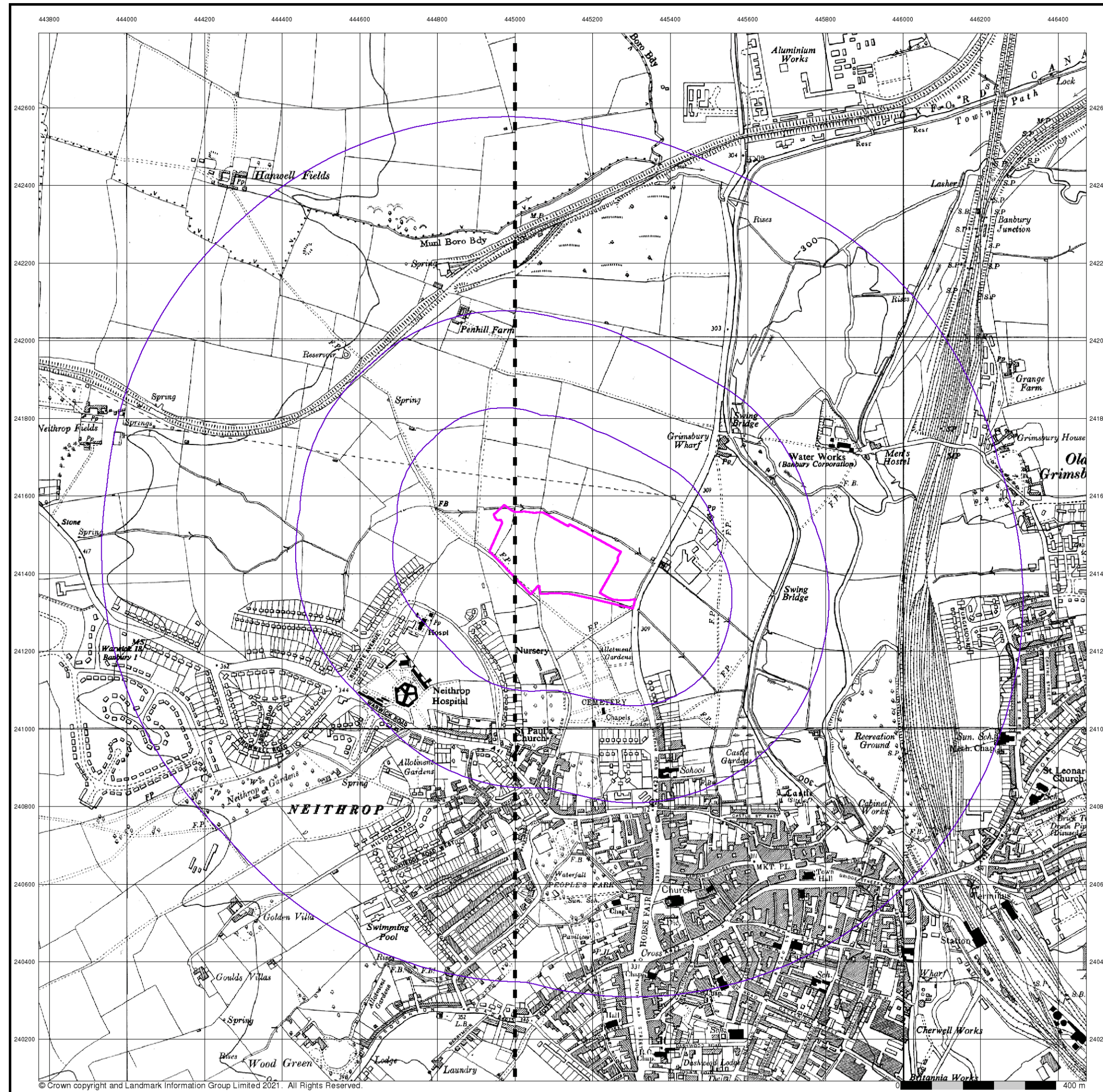


Tel: 0844 844 9952
 Fax: 0844 844 9951
 Web: www.envirocheck.co.uk



© Landmark Information Group and/or Data Suppliers 2021.

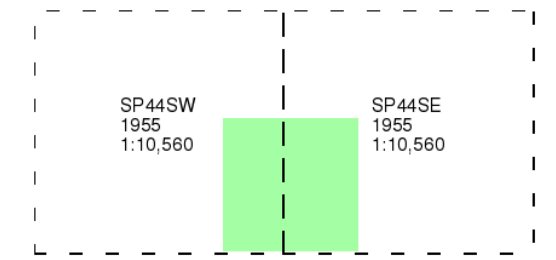
0 400 m



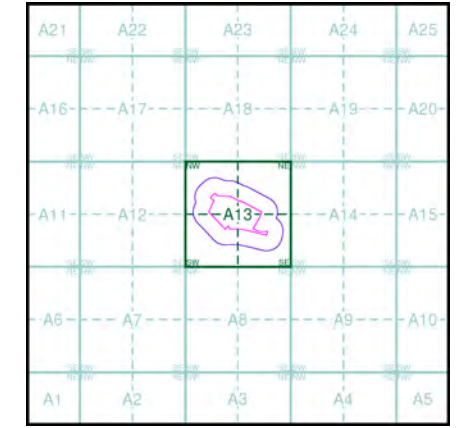
Ordnance Survey Plan
Published 1955
Source map scale - 1:10,000

The historical maps shown were reproduced from maps predominantly held at the scale adopted for England, Wales and Scotland in the 1840's. In 1854 the 1:2,500 scale was adopted for mapping urban areas; these maps were used to update the 1:10,560 maps. The published date given therefore is often some years later than the surveyed date. Before 1938, all OS maps were based on the Cassini Projection, with independent surveys of a single county or group of counties, giving rise to significant inaccuracies in outlying areas. In the late 1940's, a Provisional Edition was produced, which updated the 1:10,560 mapping from a number of sources. The maps appear unfinished - with all military camps and other strategic sites removed. These maps were initially overprinted with the National Grid. In 1970, the first 1:10,000 maps were produced using the Transverse Mercator Projection. The revision process continued until recently, with new editions appearing every 10 years or so for urban areas.

Map Name(s) and Date(s)



Historical Map - Slice A



Order Details

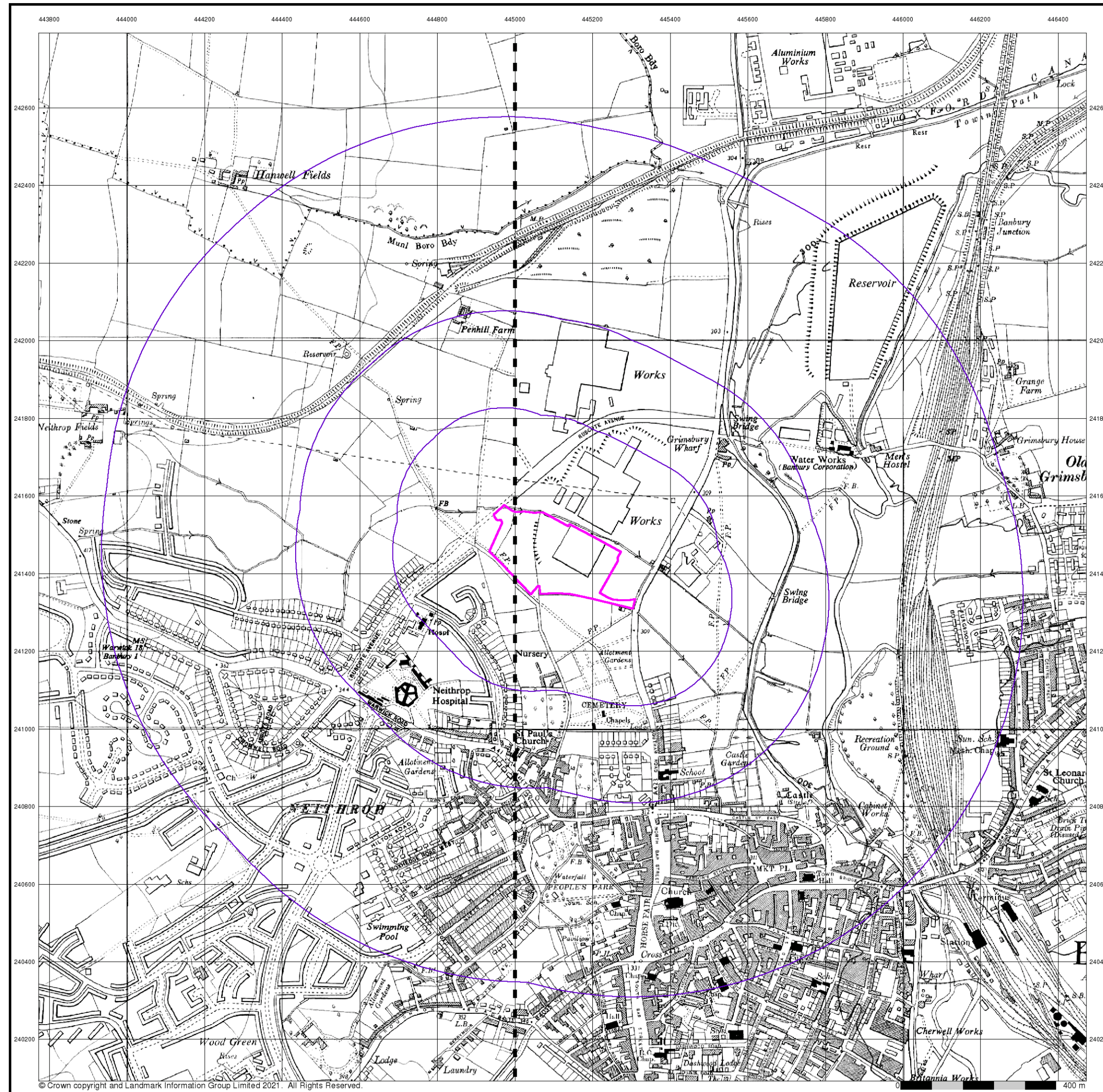
Order Number: 282250486_1_1
 Customer Ref: 21-1553.03
 National Grid Reference: 445120, 241430
 Slice: A
 Site Area (Ha): 5.3
 Search Buffer (m): 1000

Site Details

Mondelez UK International, Jacobs Douwe Edberts, Ruscombe Avenue, BANBURY, OX16 2QU



Tel: 0844 844 9952
 Fax: 0844 844 9951
 Web: www.envirocheck.co.uk



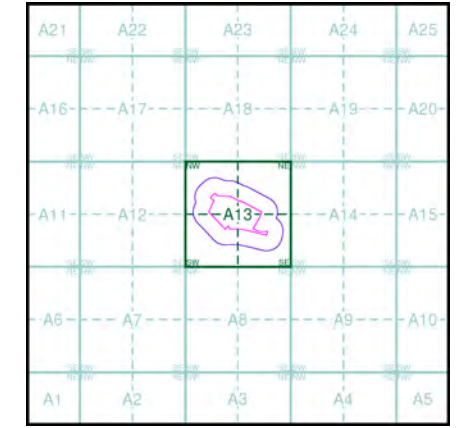
Ordnance Survey Plan
Published 1968
Source map scale - 1:10,000

The historical maps shown were reproduced from maps predominantly held at the scale adopted for England, Wales and Scotland in the 1840's. In 1854 the 1:2,500 scale was adopted for mapping urban areas; these maps were used to update the 1:10,560 maps. The published date given therefore is often some years later than the surveyed date. Before 1938, all OS maps were based on the Cassini Projection, with independent surveys of a single county or group of counties, giving rise to significant inaccuracies in outlying areas. In the late 1940's, a Provisional Edition was produced, which updated the 1:10,560 mapping from a number of sources. The maps appear unfinished - with all military camps and other strategic sites removed. These maps were initially overprinted with the National Grid. In 1970, the first 1:10,000 maps were produced using the Transverse Mercator Projection. The revision process continued until recently, with new editions appearing every 10 years or so for urban areas.

Map Name(s) and Date(s)

SP44SW 1968 1:10,560		SP44SE 1968 1:10,560
----------------------------	--	----------------------------

Historical Map - Slice A



Order Details

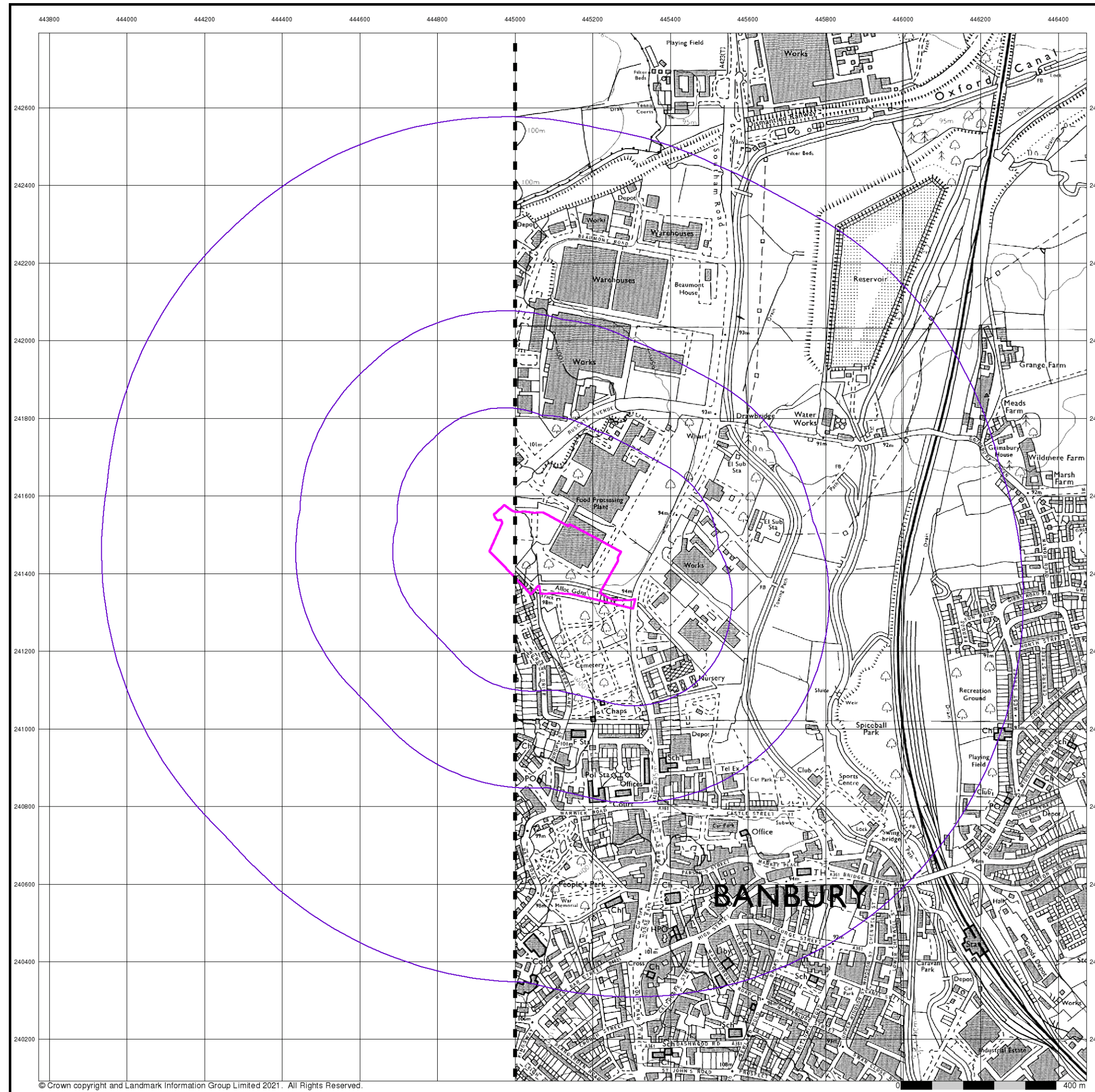
Order Number: 282250486_1_1
 Customer Ref: 21-1553.03
 National Grid Reference: 445120, 241430
 Slice: A
 Site Area (Ha): 5.3
 Search Buffer (m): 1000

Site Details

Mondelez UK International, Jacobs Douwe Edberts, Ruscote Avenue, BANBURY, OX16 2QU



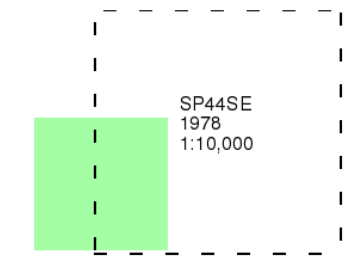
Tel: 0844 844 9952
 Fax: 0844 844 9951
 Web: www.envirocheck.co.uk



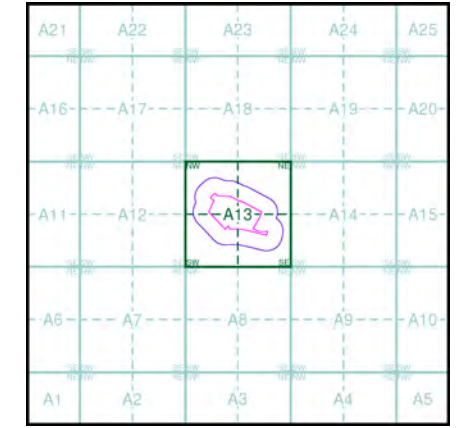
Ordnance Survey Plan
Published 1978
Source map scale - 1:10,000

The historical maps shown were reproduced from maps predominantly held at the scale adopted for England, Wales and Scotland in the 1840's. In 1854 the 1:2,500 scale was adopted for mapping urban areas; these maps were used to update the 1:10,560 maps. The published date given therefore is often some years later than the surveyed date. Before 1938, all OS maps were based on the Cassini Projection, with independent surveys of a single county or group of counties, giving rise to significant inaccuracies in outlying areas. In the late 1940's, a Provisional Edition was produced, which updated the 1:10,560 mapping from a number of sources. The maps appear unfinished - with all military camps and other strategic sites removed. These maps were initially overprinted with the National Grid. In 1970, the first 1:10,000 maps were produced using the Transverse Mercator Projection. The revision process continued until recently, with new editions appearing every 10 years or so for urban areas.

Map Name(s) and Date(s)



Historical Map - Slice A



Order Details

Order Number: 282250486_1_1
 Customer Ref: 21-1553.03
 National Grid Reference: 445120, 241430
 Slice: A
 Site Area (Ha): 5.3
 Search Buffer (m): 1000

Site Details

Mondelez UK International, Jacobs Douwe Edberts, Ruscote Avenue, BANBURY, OX16 2QU



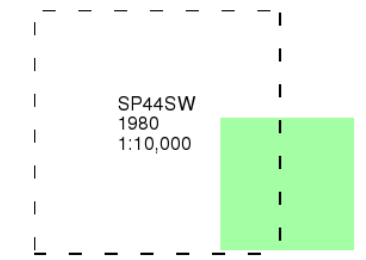
Tel: 0844 844 9952
 Fax: 0844 844 9951
 Web: www.envirocheck.co.uk



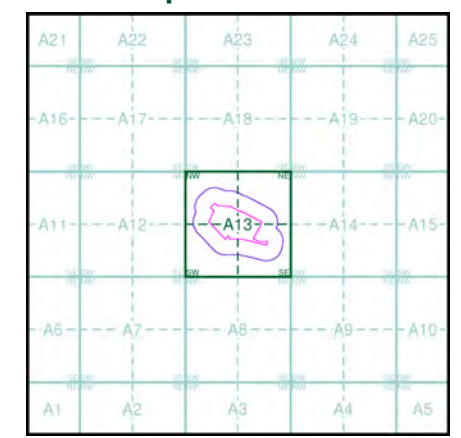
Ordnance Survey Plan
Published 1980
Source map scale - 1:10,000

The historical maps shown were reproduced from maps predominantly held at the scale adopted for England, Wales and Scotland in the 1840's. In 1854 the 1:2,500 scale was adopted for mapping urban areas; these maps were used to update the 1:10,560 maps. The published date given therefore is often some years later than the surveyed date. Before 1938, all OS maps were based on the Cassini Projection, with independent surveys of a single county or group of counties, giving rise to significant inaccuracies in outlying areas. In the late 1940's, a Provisional Edition was produced, which updated the 1:10,560 mapping from a number of sources. The maps appear unfinished - with all military camps and other strategic sites removed. These maps were initially overprinted with the National Grid. In 1970, the first 1:10,000 maps were produced using the Transverse Mercator Projection. The revision process continued until recently, with new editions appearing every 10 years or so for urban areas.

Map Name(s) and Date(s)



Historical Map - Slice A



Order Details

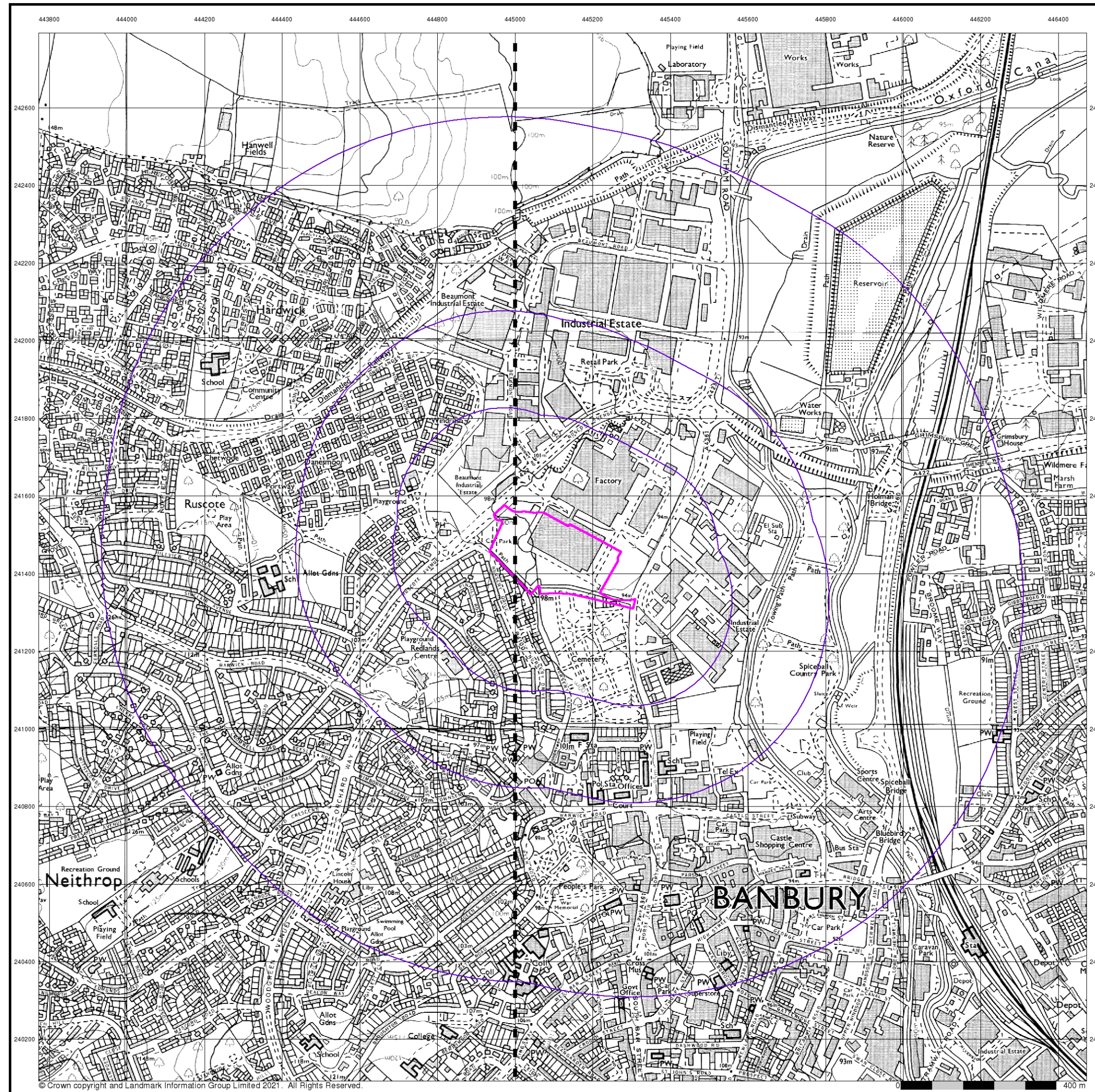
Order Number: 282250486_1_1
 Customer Ref: 21-1553.03
 National Grid Reference: 445120, 241430
 Slice: A
 Site Area (Ha): 5.3
 Search Buffer (m): 1000

Site Details

Mondelez UK International, Jacobs Douwe Edberts, Ruscote Avenue, BANBURY, OX16 2QU



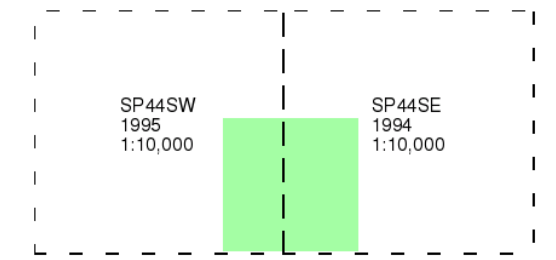
Tel: 0844 844 9952
 Fax: 0844 844 9951
 Web: www.envirocheck.co.uk



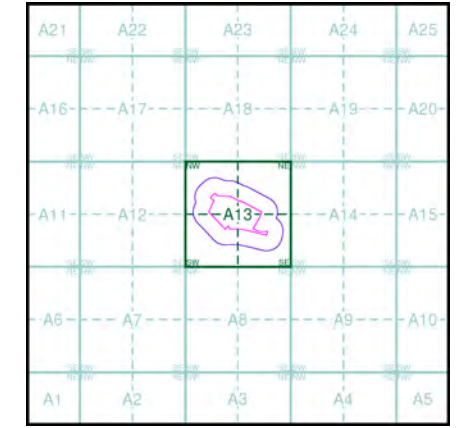
Ordnance Survey Plan
Published 1994 - 1995
Source map scale - 1:10,000

The historical maps shown were reproduced from maps predominantly held at the scale adopted for England, Wales and Scotland in the 1840's. In 1854 the 1:2,500 scale was adopted for mapping urban areas; these maps were used to update the 1:10,560 maps. The published date given therefore is often some years later than the surveyed date. Before 1938, all OS maps were based on the Cassini Projection, with independent surveys of a single county or group of counties, giving rise to significant inaccuracies in outlying areas. In the late 1940's, a Provisional Edition was produced, which updated the 1:10,560 mapping from a number of sources. The maps appear unfinished - with all military camps and other strategic sites removed. These maps were initially overprinted with the National Grid. In 1970, the first 1:10,000 maps were produced using the Transverse Mercator Projection. The revision process continued until recently, with new editions appearing every 10 years or so for urban areas.

Map Name(s) and Date(s)



Historical Map - Slice A



Order Details

Order Number: 282250486_1_1
 Customer Ref: 21-1553.03
 National Grid Reference: 445120, 241430
 Slice: A
 Site Area (Ha): 5.3
 Search Buffer (m): 1000

Site Details

Mondelez UK International, Jacobs Douwe Edberts, Ruscote Avenue, BANBURY, OX16 2QU



Tel: 0844 844 9952
 Fax: 0844 844 9951
 Web: www.envirocheck.co.uk



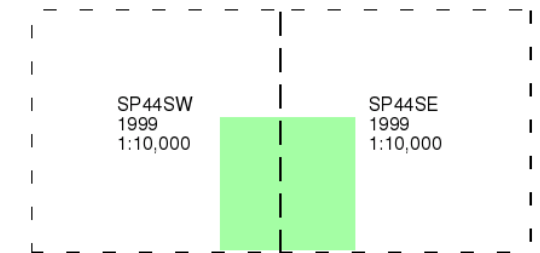
10k Raster Mapping

Published 1999

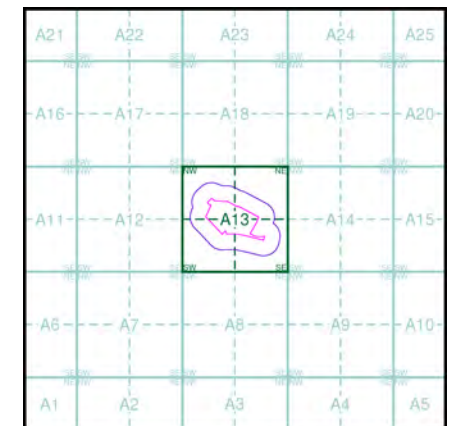
Source map scale - 1:10,000

The historical maps shown were produced from the Ordnance Survey's 1:10,000 colour raster mapping. These maps are derived from Landplan which replaced the old 1:10,000 maps originally published in 1970. The data is highly detailed showing buildings, fences and field boundaries as well as all roads, tracks and paths. Road names are also included together with the relevant road number and classification. Boundary information depiction includes county, unitary authority, district, civil parish and constituency.

Map Name(s) and Date(s)



Historical Map - Slice A



Order Details

Order Number: 282250486_1_1
Customer Ref: 21-1553.03
National Grid Reference: 445120, 241430
Slice: A
Site Area (Ha): 5.3
Search Buffer (m): 1000

Site Details

Mondelez UK International, Jacobs Douwe Edberts, Ruscote Avenue, BANBURY, OX16 2QU



Tel: 0844 844 9952
Fax: 0844 844 9951
Web: www.envirocheck.co.uk

