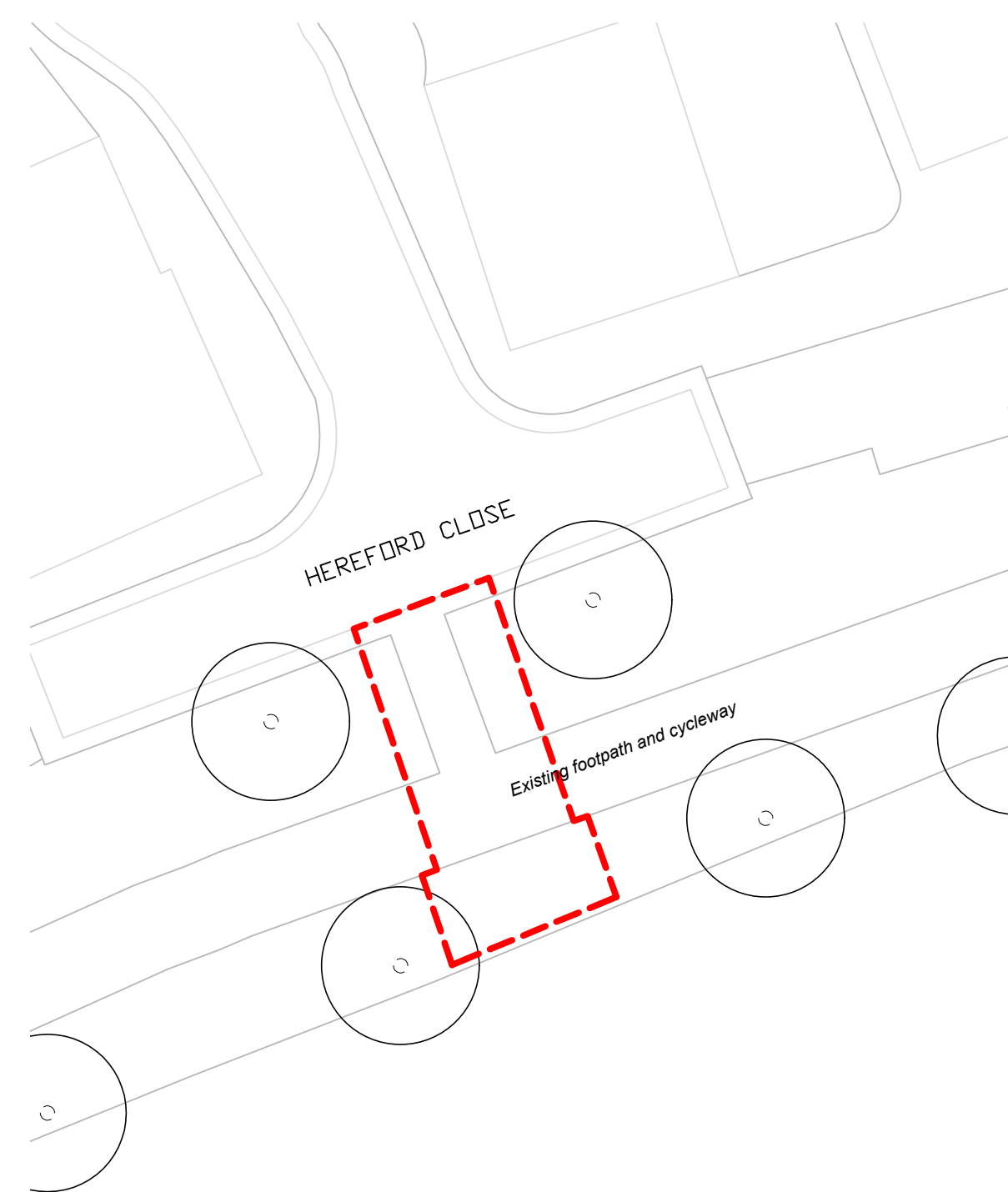
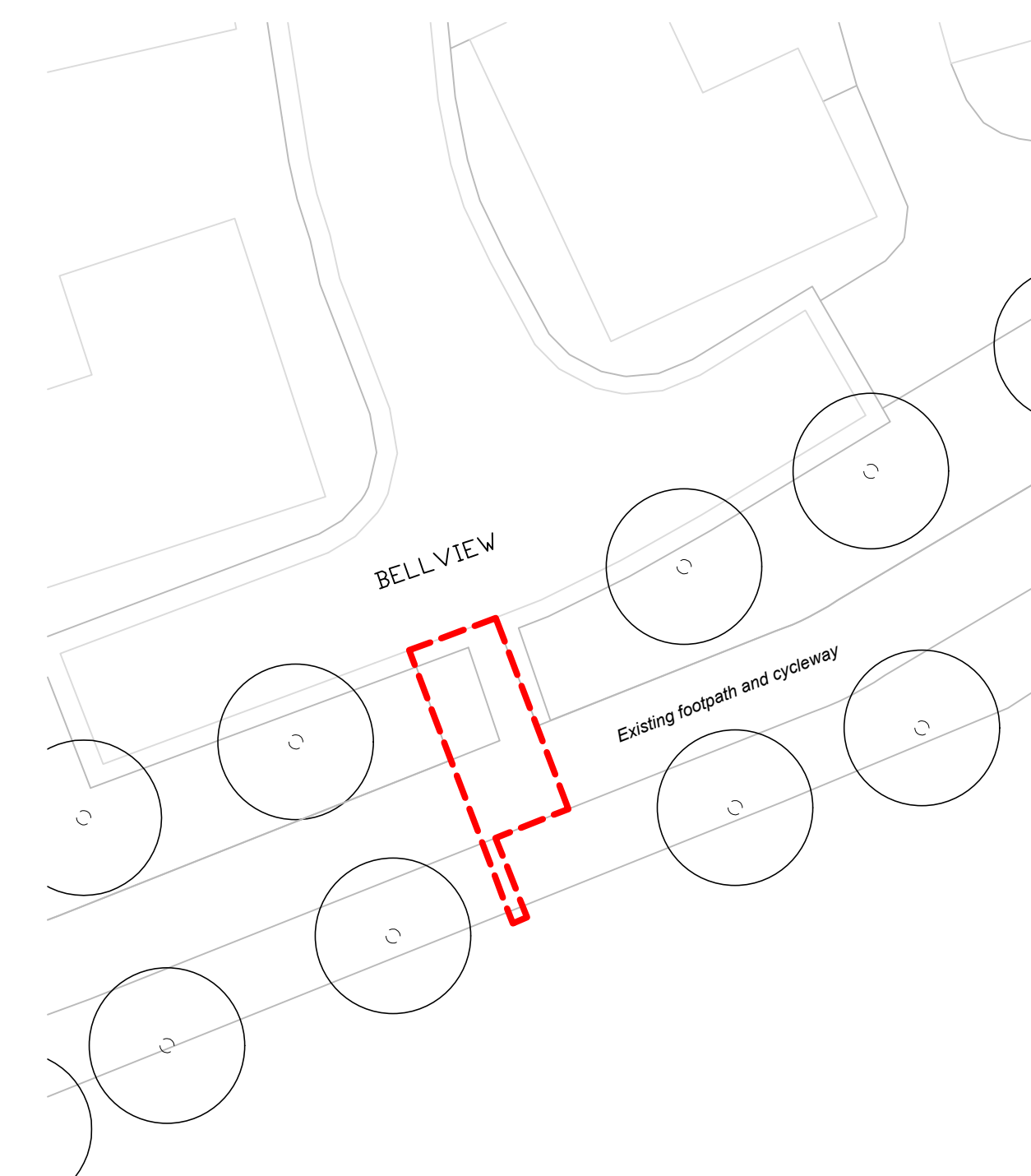


Existing Main Entrance



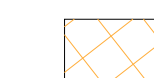




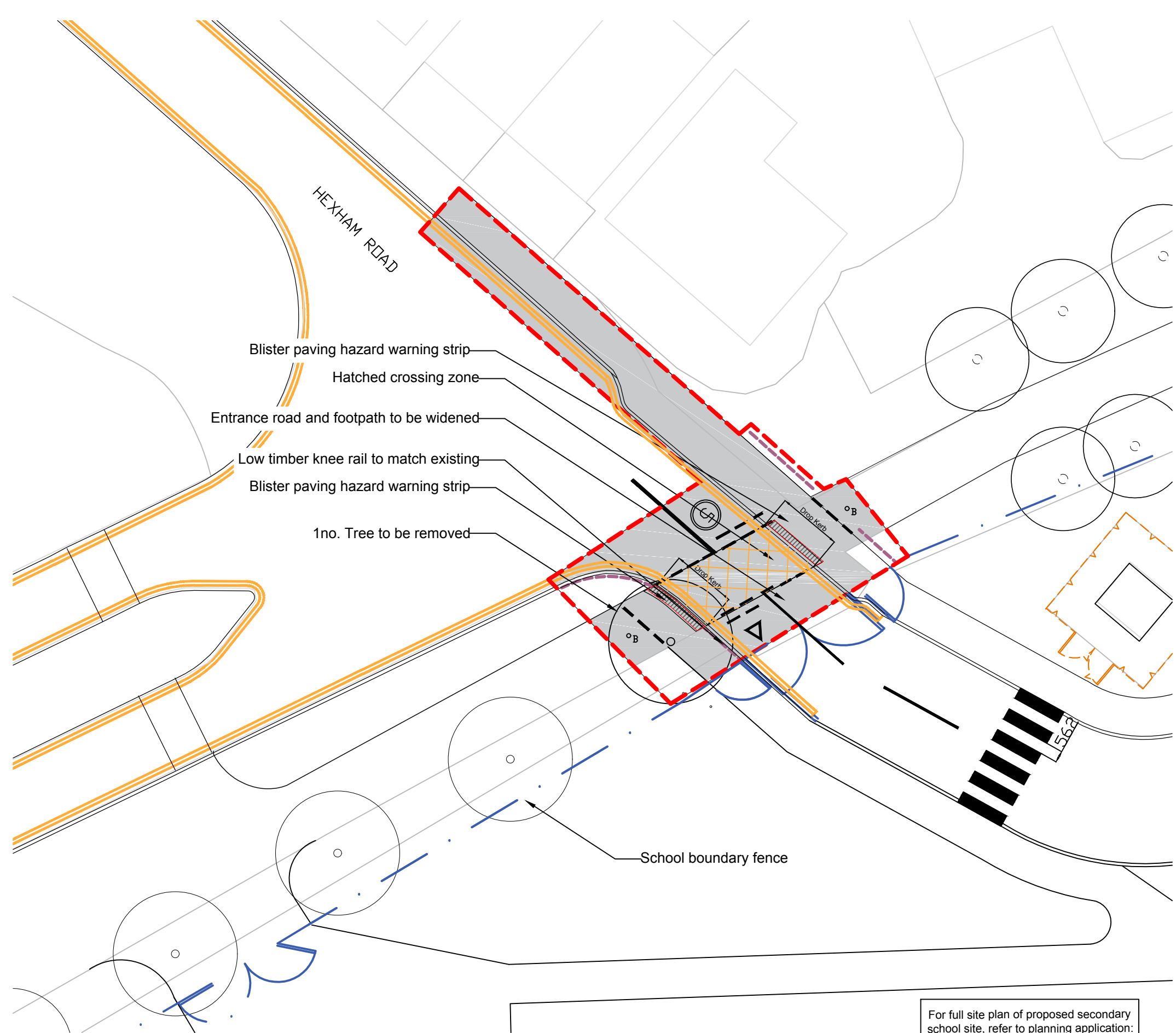
Existing Pedestrian & Cycle Entrance



Existing Pedestrian & Maintenance Entrance

LEGEND

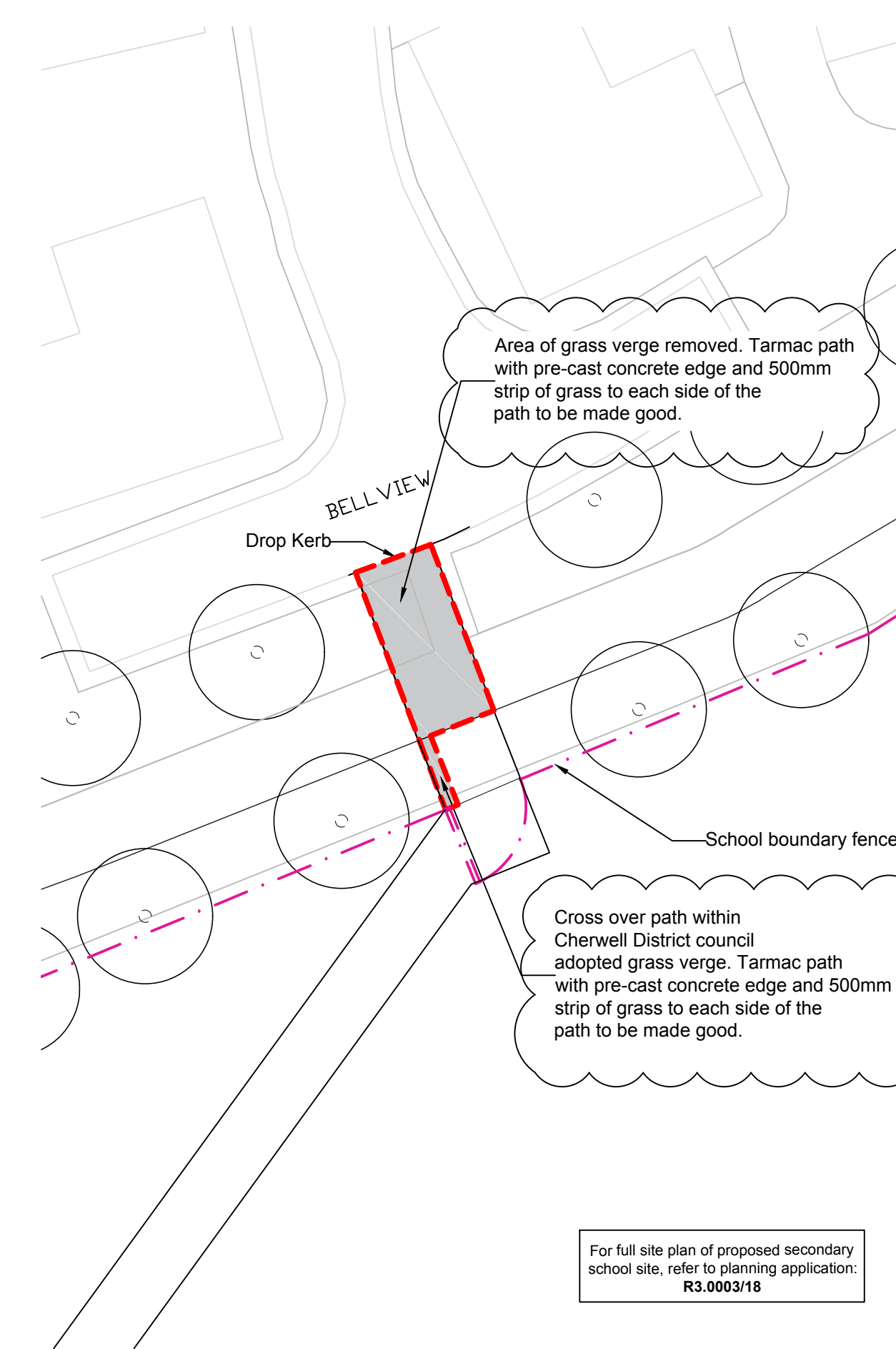
-  Site Boundary
-  Proposed Low Timber Knee Rail to Match Existing
-  Proposed yellow line hatching at crossing point
-  Proposed Tarmac
-  Removable and Lockable Bollard




Proposed Main Entrance



Proposed Pedestrian & Cycle Entrance



Proposed Pedestrian & Maintenance Entrance



REVISION	DATE	DESCRIPTION	BY	CHECKED
S2 P 1	01.03.19	DRAFT Planning Issue	ADP	
S2 P 2	12.03.19	Planning Issue	ADP	
S2 P 3	22.03.19	Updated Planning Issue	ADP	
S2 P 4	18.05.20	Updated Main Entrance	ADP	
S2 P 5	01.06.20	Updated Main Entrance	ADP	

CHECK ALL DIMENSIONS AND VERIFY ON SITE. REPORT ANY ERRORS OR OMISSIONS

CORDE

Company Address: Park End Street, Oxford, OX1 1UD
 T: +44 (0) 1865 203840
 E: info@corde.co.uk
 www.corde.co.uk

JOB TITLE:
**WHITELANDS ACADEMY
 BICESTER**

DRAWING TITLE:
EXISTING & PROPOSED SITE PLAN

SCALE: 1:200	DRAWING SHEET SIZE: A1
JOB CODE: CD3617	REVISION: S2 P 5

This line should measure 100mm along x and y axis when printed

For full site plan of proposed secondary school site, refer to planning application: **R3.0003/18**

For full site plan of proposed secondary school site, refer to planning application: **R3.0003/18**

For full site plan of proposed secondary school site, refer to planning application: **R3.0003/18**