




Hazardous Substances	Version	Update Cycle
Control of Major Accident Hazards Sites (COMAH) Health and Safety Executive	April 2018	Bi-Annually
Explosive Sites Health and Safety Executive	March 2017	Annually
Notification of Installations Handling Hazardous Substances (NIHHS) Health and Safety Executive	November 2000	Not Applicable
Planning Hazardous Substance Enforcements Cherwell District Council Oxfordshire County Council South Northamptonshire Council Stratford-on-Avon District Council Warwickshire County Council Northamptonshire County Council	February 2016 February 2016 February 2016 February 2016 July 2007 November 2011	Variable Variable Variable Variable Annual Rolling Update Annual Rolling Update
Planning Hazardous Substance Consents Cherwell District Council Oxfordshire County Council South Northamptonshire Council Stratford-on-Avon District Council Warwickshire County Council Northamptonshire County Council	February 2016 February 2016 February 2016 February 2016 July 2007 May 2013	Variable Variable Variable Variable Annual Rolling Update Annual Rolling Update
Geological	Version	Update Cycle
BGS 1:625,000 Solid Geology British Geological Survey - National Geoscience Information Service	January 2009	Not Applicable
BGS Estimated Soil Chemistry British Geological Survey - National Geoscience Information Service	October 2015	Annually
BGS Recorded Mineral Sites British Geological Survey - National Geoscience Information Service	June 2020	Bi-Annually
CBSCB Compensation District Cheshire Brine Subsidence Compensation Board (CBSCB)	August 2011	Not Applicable
Coal Mining Affected Areas The Coal Authority - Property Searches	March 2014	Annual Rolling Update
Mining Instability Ove Arup & Partners	October 2000	Not Applicable
Non Coal Mining Areas of Great Britain British Geological Survey - National Geoscience Information Service	May 2015	Not Applicable
Potential for Collapsible Ground Stability Hazards British Geological Survey - National Geoscience Information Service	April 2020	Annually
Potential for Compressible Ground Stability Hazards British Geological Survey - National Geoscience Information Service	January 2019	Annually
Potential for Ground Dissolution Stability Hazards British Geological Survey - National Geoscience Information Service	January 2019	Annually
Potential for Landslide Ground Stability Hazards British Geological Survey - National Geoscience Information Service	January 2019	Annually
Potential for Running Sand Ground Stability Hazards British Geological Survey - National Geoscience Information Service	January 2019	Annually
Potential for Shrinking or Swelling Clay Ground Stability Hazards British Geological Survey - National Geoscience Information Service	January 2019	Annually
Radon Potential - Radon Affected Areas British Geological Survey - National Geoscience Information Service	July 2011	Annually
Radon Potential - Radon Protection Measures British Geological Survey - National Geoscience Information Service	July 2011	Annually

Industrial Land Use	Version	Update Cycle
Contemporary Trade Directory Entries Thomson Directories	July 2020	Quarterly
Fuel Station Entries Catalyst Ltd - Experian	September 2020	Quarterly
Gas Pipelines National Grid	September 2020	
Points of Interest - Commercial Services PointX	September 2020	Quarterly
Points of Interest - Education and Health PointX	September 2020	Quarterly
Points of Interest - Manufacturing and Production PointX	September 2020	Quarterly
Points of Interest - Public Infrastructure PointX	September 2020	Quarterly
Points of Interest - Recreational and Environmental PointX	September 2020	Quarterly
Underground Electrical Cables National Grid	August 2020	

Sensitive Land Use	Version	Update Cycle
Ancient Woodland Natural England	April 2020	Bi-Annually
Areas of Adopted Green Belt Cherwell District Council South Northamptonshire Council Stratford-on-Avon District Council	June 2020 June 2020 June 2020	As notified As notified As notified
Areas of Unadopted Green Belt Cherwell District Council South Northamptonshire Council Stratford-on-Avon District Council	June 2020 June 2020 June 2020	As notified As notified As notified
Areas of Outstanding Natural Beauty Natural England	June 2019	Bi-Annually
Environmentally Sensitive Areas Natural England	January 2017	
Forest Parks Forestry Commission	April 1997	Not Applicable
Local Nature Reserves Natural England	April 2020	Bi-Annually
Marine Nature Reserves Natural England	July 2019	Bi-Annually
National Nature Reserves Natural England	July 2019	Bi-Annually
National Parks Natural England	April 2017	Bi-Annually
Nitrate Sensitive Areas Natural England	April 2016	Not Applicable
Nitrate Vulnerable Zones Environment Agency - Head Office Department for Environment, Food and Rural Affairs (DEFRA - formerly FRCA)	December 2017 October 2015	Bi-Annually
Ramsar Sites Natural England	August 2020	Bi-Annually
Sites of Special Scientific Interest Natural England	May 2020	Bi-Annually
Special Areas of Conservation Natural England	July 2020	Bi-Annually
Special Protection Areas Natural England	September 2020	Bi-Annually

A selection of organisations who provide data within this report

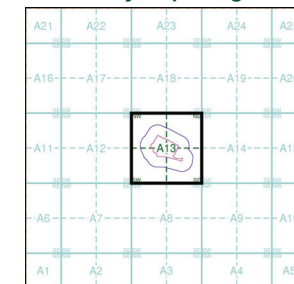
Data Supplier	Data Supplier Logo
Ordnance Survey	
Environment Agency	
Scottish Environment Protection Agency	
The Coal Authority	
British Geological Survey	 <p>British Geological Survey NATURAL ENVIRONMENT RESEARCH COUNCIL</p>
Centre for Ecology and Hydrology	 <p>Centre for Ecology & Hydrology NATURAL ENVIRONMENT RESEARCH COUNCIL</p>
Natural Resources Wales	
Scottish Natural Heritage	
Natural England	
Public Health England	
Ove Arup	
Stantec UK Ltd	

Contact	Name and Address	Contact Details
1	British Geological Survey - Enquiry Service British Geological Survey, Environmental Science Centre, Keyworth, Nottingham, Nottinghamshire, NG12 5GG	Telephone: 0115 936 3143 Fax: 0115 936 3276 Email: enquiries@bgs.ac.uk Website: www.bgs.ac.uk
2	Environment Agency - National Customer Contact Centre (NCCC) PO Box 544, Templeborough, Rotherham, S60 1BY	Telephone: 03708 506 506 Email: enquiries@environment-agency.gov.uk
3	Cherwell District Council - Environmental Health Department Bodicote House, Bodicote, Banbury, Oxfordshire, OX15 4AA	Telephone: 01295 252535 extn 4511 Fax: 01295 270028 Website: www.cherwell-dc.gov.uk
4	Environment Agency - Head Office Rio House, Waterside Drive, Aztec West, Almondsbury, Bristol, Avon, BS32 4UD	Telephone: 01454 624400 Fax: 01454 624409
5	Ordnance Survey Adanac Drive, Southampton, Hampshire, SO16 0AS	Telephone: 03456 05 05 05 Email: customerservices@ordnancesurvey.co.uk Website: www.ordnancesurvey.gov.uk
6	Oxfordshire County Council County Hall, New Road, Oxford, Oxfordshire, OX1 1ND	Telephone: 01865 792422 Fax: 01865 810106 Email: environmental.services@oxfordshire.gov.uk Website: www.oxfordshire.gov.uk
7	PointX 7 Abbey Court, Eagle Way, Sowton, Exeter, Devon, EX2 7HY	Website: www.pointx.co.uk
8	Natural England County Hall, Spetchley Road, Worcester, WR5 2NP	Telephone: 0300 060 3900 Email: enquiries@naturalengland.org.uk Website: www.naturalengland.org.uk
-	Public Health England - Radon Survey, Centre for Radiation, Chemical and Environmental Hazards Chilton, Didcot, Oxfordshire, OX11 0RQ	Telephone: 01235 822622 Fax: 01235 833891 Email: radon@phe.gov.uk Website: www.ukradon.org
-	Landmark Information Group Limited Imperium, Imperial Way, Reading, Berkshire, RG2 0TD	Telephone: 0844 844 9952 Fax: 0844 844 9951 Email: customerservices@landmarkinfo.co.uk Website: www.landmarkinfo.co.uk

Please note that the Environment Agency / Natural Resources Wales / SEPA have a charging policy in place for enquiries.

- General**
- Specified Site
 - Specified Buffer(s)
 - Bearing Reference Point
 - Map ID
 - Several of Type at Location
 - Pylon
 - Overhead Transmission Line
- Agency and Hydrological**
- Contaminated Land Register Entry or Notice (Location)
 - Contaminated Land Register Entry or Notice
 - Discharge Consent
 - Enforcement or Prohibition Notice
 - Integrated Pollution Control
 - Integrated Pollution Prevention Control
 - Local Authority Integrated Pollution Prevention and Control
 - Local Authority Pollution Prevention and Control
 - Local Authority Pollution Prevention and Control Enforcement
 - Pollution Incident to Controlled Waters
 - Prosecution Relating to Authorised Processes
 - Prosecution Relating to Controlled Waters
 - Registered Radioactive Substance
 - River Network or Water Feature
 - River Quality Sampling Point
 - Substantiated Pollution Incident Register
 - Water Abstraction
 - Water Industry Act Referral
- Hazardous Substances**
- COMAH Site
 - Explosive Site
 - NIHS Site
 - Planning Hazardous Substance Consent
 - Planning Hazardous Substance Enforcement
- Geological**
- BGS Recorded Mineral Site
- Waste**
- BOS Recorded Landfill Site (Location)
 - BOS Recorded Landfill Site
 - EA Historic Landfill (Buffered Point)
 - EA Historic Landfill (Polygon)
 - Integrated Pollution Control Registered Waste Site
 - Licensed Waste Management Facility (Location)
 - Licensed Waste Management Facility (Landfill Boundary)
 - Local Authority Recorded Landfill Site (Location)
 - Local Authority Recorded Landfill Site
 - Potentially Infilled Land (Non-water)
 - Potentially Infilled Land (Non-water)
 - Potentially Infilled Land (Non-water)
 - Potentially Infilled Land (Water)
 - Potentially Infilled Land (Water)
 - Potentially Infilled Land (Water)
 - Registered Landfill Site
 - Registered Landfill Site (Location)
 - Registered Landfill Site (Point Buffered to 100m)
 - Registered Landfill Site (Point Buffered to 250m)
 - Registered Waste Transfer Site (Location)
 - Registered Waste Transfer Site
 - Registered Waste Treatment or Disposal Site (Location)
 - Registered Waste Treatment or Disposal Site

Site Sensitivity Map - Segment A13

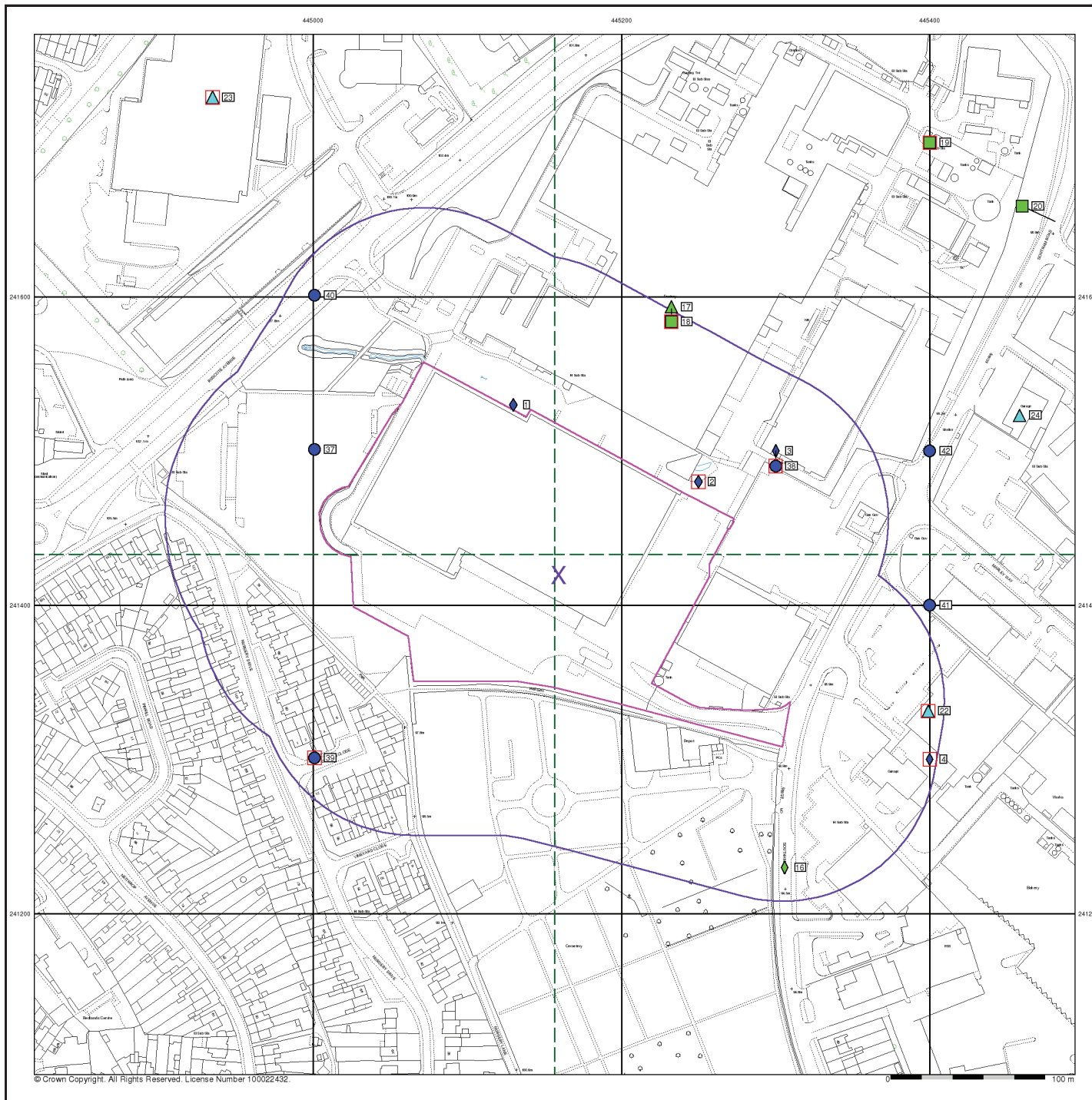


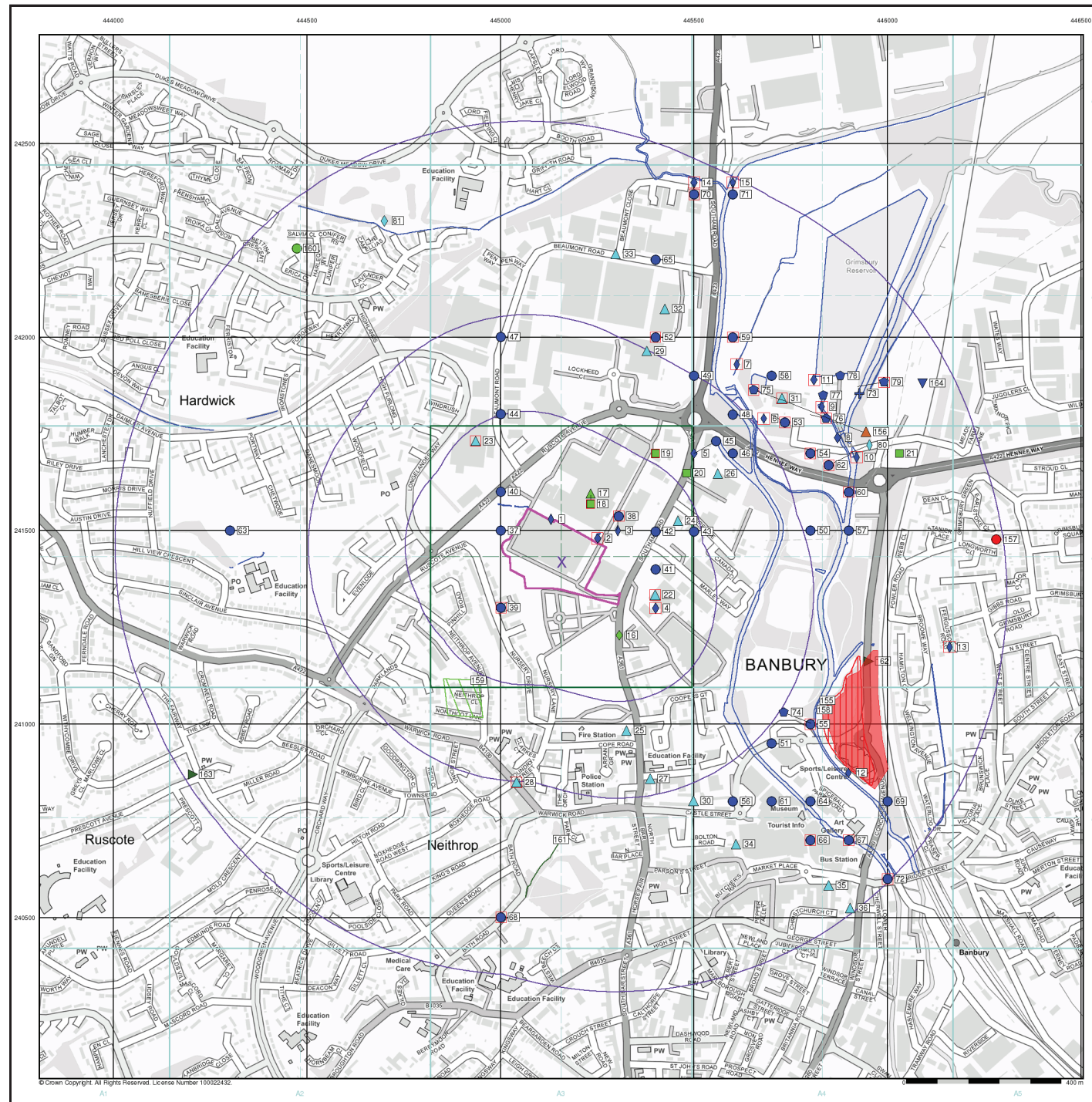
Order Details

Order Number: 262692758_1_1
 Customer Ref: 20-1803.01
 National Grid Reference: 445160, 241420
 Slice: A
 Site Area (Ha): 3.83
 Plot Buffer (m): 100

Site Details

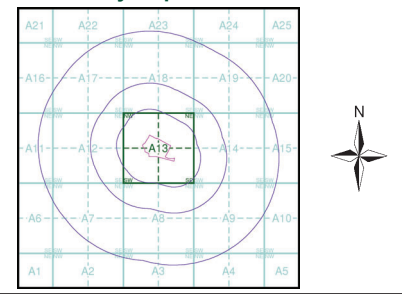
Mondelez UK International, Jacobs Douwe Edberts, Ruscott Avenue, BANBURY, OX16 2QU





- General**
- Specified Site
 - Specified Buffert(s)
 - Bearing Reference Point
 - Map ID
- Agency and Hydrological**
- Contaminated Land Register Entry or Notice (Location)
 - Discharge Consent
 - Enforcement or Prohibition Notice
 - Integrated Pollution Control
 - Integrated Pollution Prevention Control
 - Local Authority Integrated Pollution Prevention and Control
 - Local Authority Pollution Prevention and Control
 - Local Authority Pollution Prevention and Control Enforcement
 - Pollution Incident to Controlled Waters
 - Prosecution Relating to Authorised Processes
 - Prosecution Relating to Controlled Waters
 - Registered Radioactive Substance
 - River Network or Water Feature
 - River Quality Sampling Point
 - Substantiated Pollution Incident Register
 - Water Abstraction
 - Water Industry Act Referral
- Hazardous Substances**
- COMAH Site
 - NiHS Site
 - Planning Hazardous Substance Consent
 - Planning Hazardous Substance Enforcement
- Geological**
- BOS Recorded Mineral Site
- Waste**
- BOS Recorded Landfill Site (Location)
 - BOS Recorded Landfill Site
 - EA Historic Landfill (Buffered Point)
 - EA Historic Landfill (Polygon)
 - Integrated Pollution Control Registered Waste Site
 - Licensed Waste Management Facility (Landfill Boundary)
 - Licensed Waste Management Facility (Location)
 - Local Authority Recorded Landfill Site (Location)
 - Local Authority Recorded Landfill Site
 - Potentially Infilled Land (Non-water)
 - Potentially Infilled Land (Non-water)
 - Potentially Infilled Land (Water)
 - Potentially Infilled Land (Water)
 - Potentially Infilled Land (Water)
 - Registered Landfill Site
 - Registered Landfill Site (Location)
 - Registered Landfill Site (Point Buffered to 100m)
 - Registered Landfill Site (Point Buffered to 250m)
 - Registered Waste Transfer Site (Location)
 - Registered Waste Transfer Site
 - Registered Waste Treatment or Disposal Site (Location)
 - Registered Waste Treatment or Disposal Site

Site Sensitivity Map - Slice A

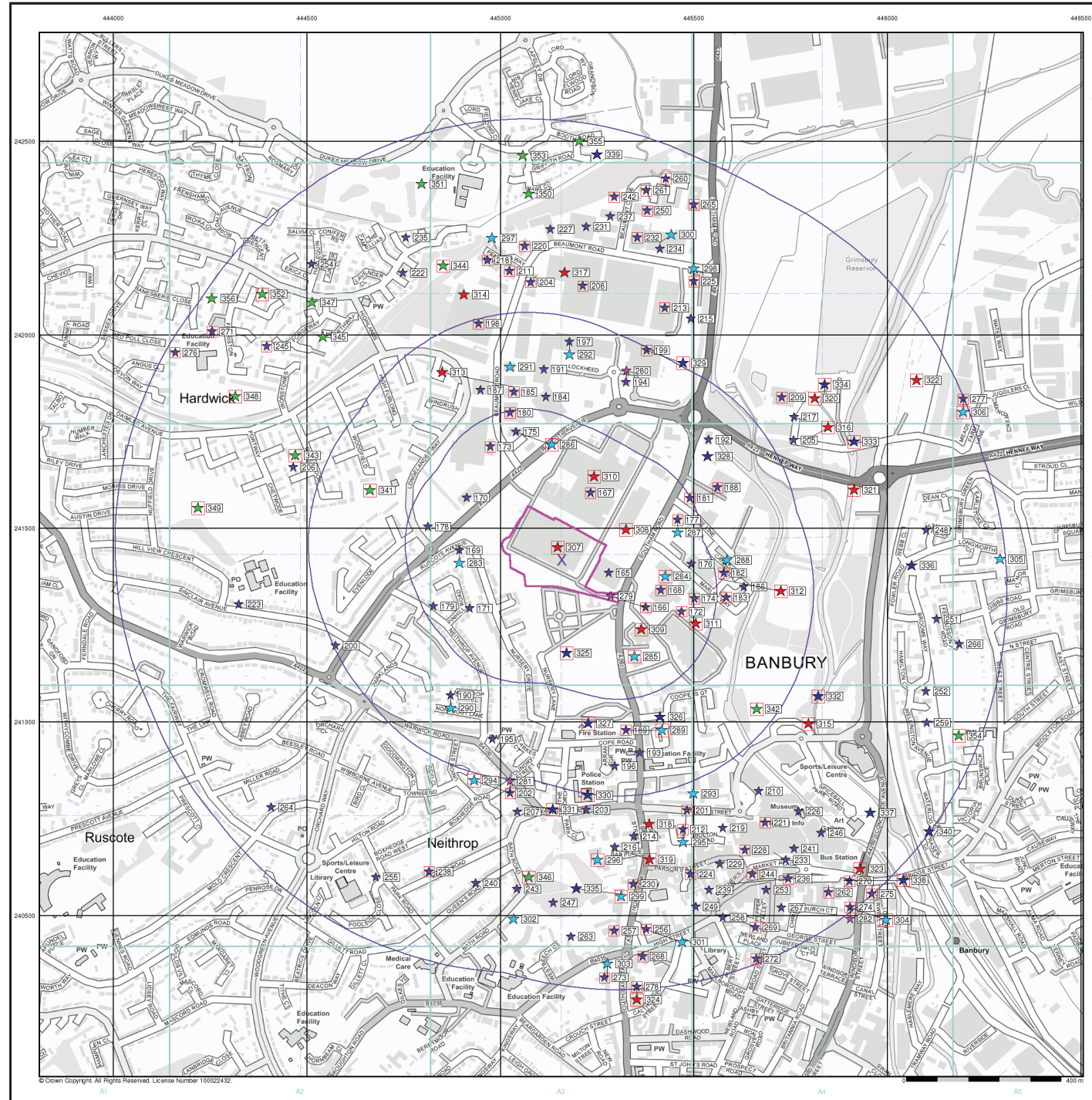


Order Details

Order Number: 262692758_1_1
 Customer Ref: 20-1803.01
 National Grid Reference: 445160, 241420
 Slice: A
 Site Area (Ha): 3.83
 Search Buffer (m): 1000

Site Details

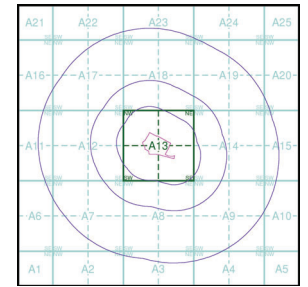
Mondelez UK International, Jacobs Douwe Edberts, Ruscote Avenue, BANBURY, OX16 2QU



Industrial Land Use Map

- General**
- Specified Site
 - Specified Buffer(s)
 - Bearing Reference Point
 - Slice
 - Map ID
- Industrial Land Use**
- Contemporary Trade Directory Entry
 - Fuel Station Entry
 - Gas Pipeline
 - Points of Interest - Commercial Services
 - Points of Interest - Education and Health
 - Points of Interest - Manufacturing and Production
 - Points of Interest - Public Infrastructure
 - Points of Interest - Recreational and Environmental
 - Underground Electrical Cables

Industrial Land Use Map - Slice A



Order Details

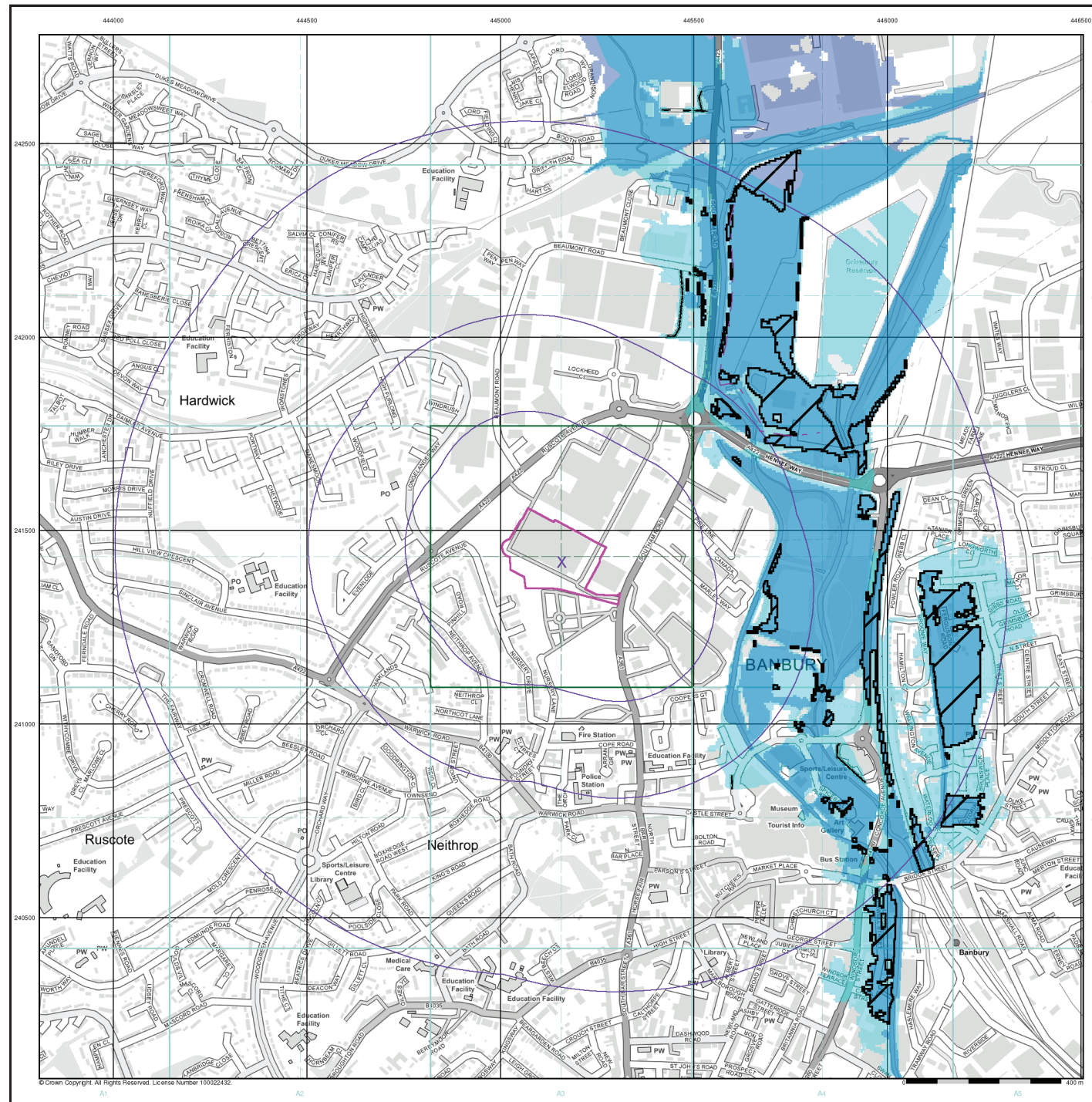
Order Number: 262692758_1_1
 Customer Ref: 20-1803.01
 National Grid Reference: 445160, 241420
 Slice: A
 Site Area (Ha): 3.83
 Search Buffer (m): 1000

Site Details

Mondelez UK International, Jacobs Douwe Edberts, Ruscote Avenue, BANBURY, OX16 2QU

Landmark
 INFORMATION GROUP






Tel: 0844 844 9952
 Fax: 0844 844 9951
 Web: www.envirocheck.co.uk



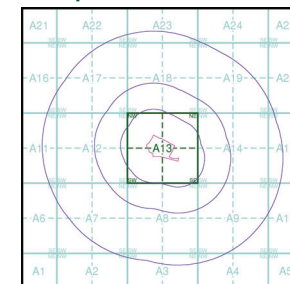
General

-  Specified Site
-  Specified Buffer(s)
-  Bearing Reference Point

Agency and Hydrological (Flood)

-  Extreme Flooding from Rivers or Sea without Defences (Zone 2)
-  Flooding from Rivers or Sea without Defences (Zone 3)
-  Area Benefiting from Flood Defence
-  Flood Water Storage Areas
-  Flood Defence

Flood Map - Slice A








Order Details

Order Number: 262692758_1_1
 Customer Ref: 20-1803.01
 National Grid Reference: 445160, 241420
 Slice: A
 Site Area (Ha): 3.83
 Search Buffer (m): 1000

Site Details

Mondelez UK International, Jacobs Douwe Edberts, Ruscote Avenue, BANBURY, OX16 2QU

General

-  Specified Site
-  Specified Buffer(s)
-  Bearing Reference Point
-  Map ID
-  Several of Type at Location

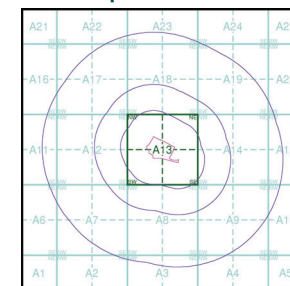
Agency and Hydrological (Boreholes)

-  BGS Borehole Depth 0 - 10m
-  BGS Borehole Depth 10 - 30m
-  BGS Borehole Depth 30m +
-  Confidential
-  Other

For Borehole information please refer to the Borehole .csv file which accompanied this slice.

A copy of the BGS Borehole Ordering Form is available to download from the Support section of www.envirocheck.co.uk.

Borehole Map - Slice A

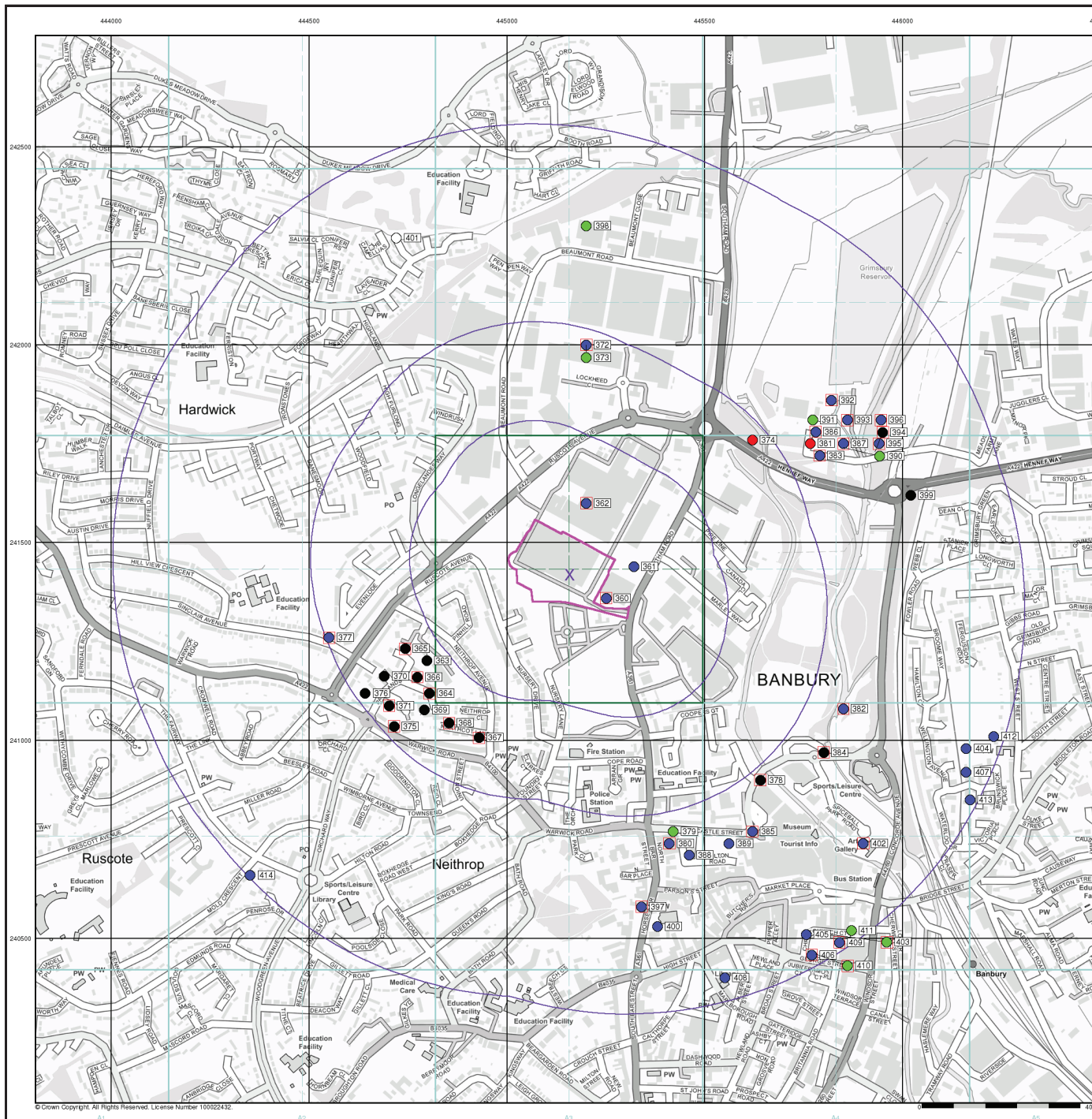


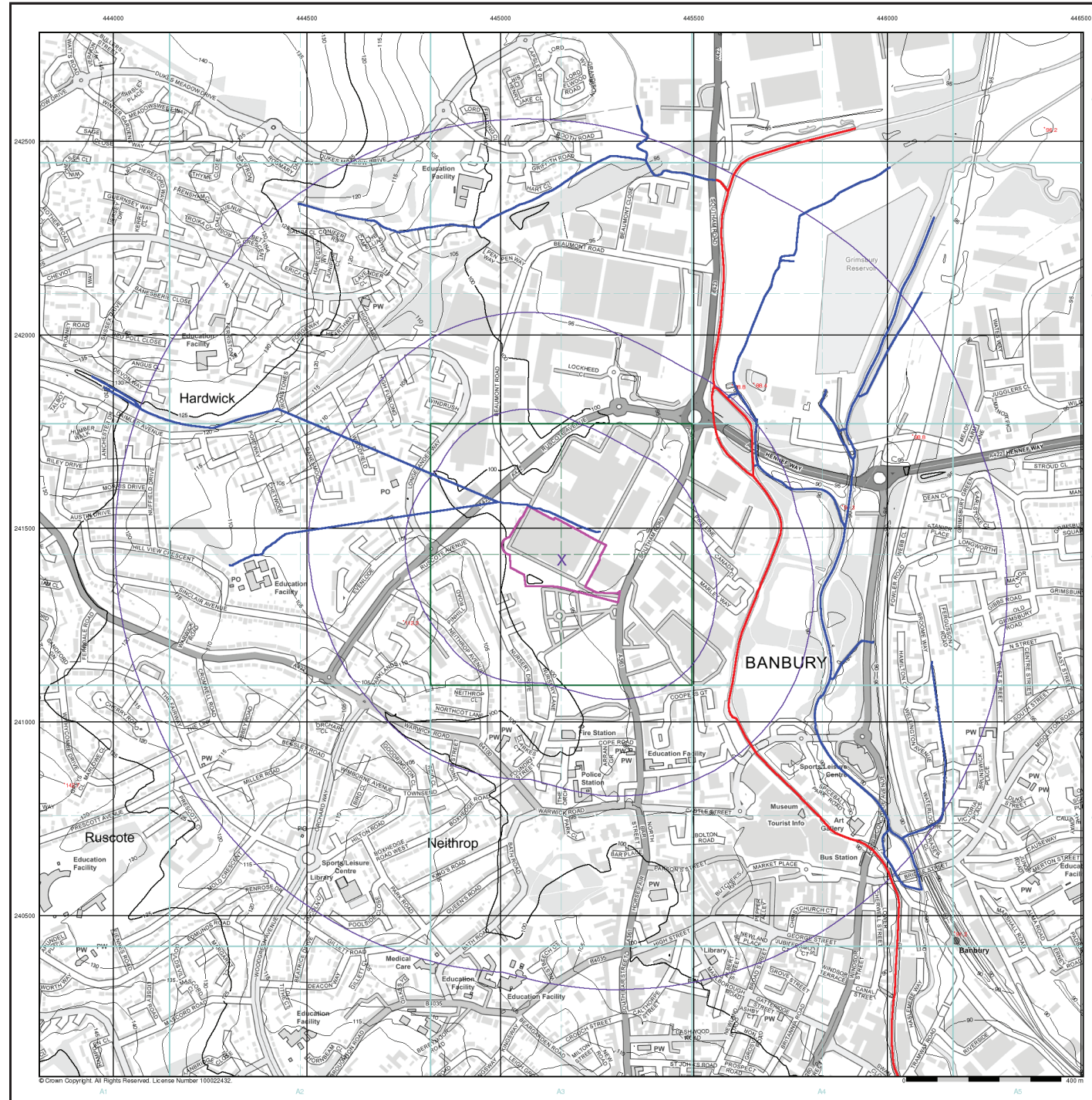
Order Details

Order Number: 262692758_1_1
 Customer Ref: 20-1803.01
 National Grid Reference: 445160, 241420
 Slice: A
 Site Area (Ha): 3.83
 Search Buffer (m): 1000

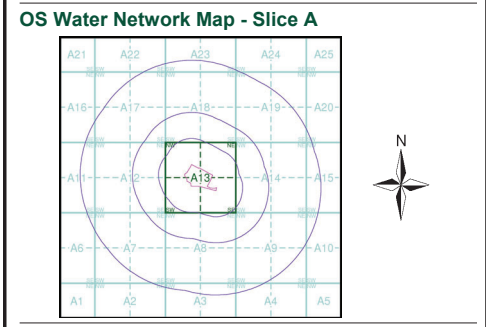
Site Details

Mondelez UK International, Jacobs Douwe Edberts, Ruscote Avenue, BANBURY, OX16 2QU





- General**
- Specified Site
 - Specified Buffer(s)
 - Bearing Reference Point
- OS Water Network Data**
- | | |
|--------------|-------------------------|
| Canal | Drain |
| Reservoir | Other |
| Foreshore | Lake |
| Marsh | Transfer |
| Tidal River | Lock Or Flight Of Locks |
| Inland River | Sea |
- Contours (height in meters)**
- Standard Contour 105 100 95
- Master Contour 105 100 95
- Spot Height 167.3
- Mean Low Water
- Mean High Water



Order Details

Order Number: 262692758_1_1
 Customer Ref: 20-1803.01
 National Grid Reference: 445160, 241420
 Slice: A
 Site Area (Ha): 3.83
 Search Buffer (m): 1000

Site Details

Mondelez UK International, Jacobs Douwe Edberts, Ruscote Avenue, BANBURY, OX16 2QU

Landmark
 INFORMATION GROUP

Tel: 0844 844 9952
 Fax: 0844 844 9951
 Web: www.envirocheck.co.uk

General

-  Specified Site
-  Specified Buffer(s)
-  Bearing Reference Point

Risk of Flooding from Surface Water

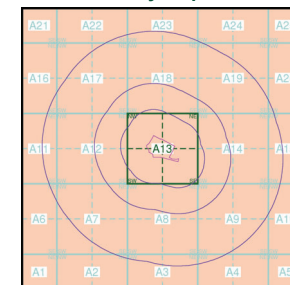
-  High - 30 Year Return
-  Medium - 100 Year Return
-  Low - 1000 Year Return

Suitability

See the suitability map below

-  National to county
-  County to town
-  Town to street
-  Street to parcels of land
-  Property

EA/NRW Suitability Map - Slice A

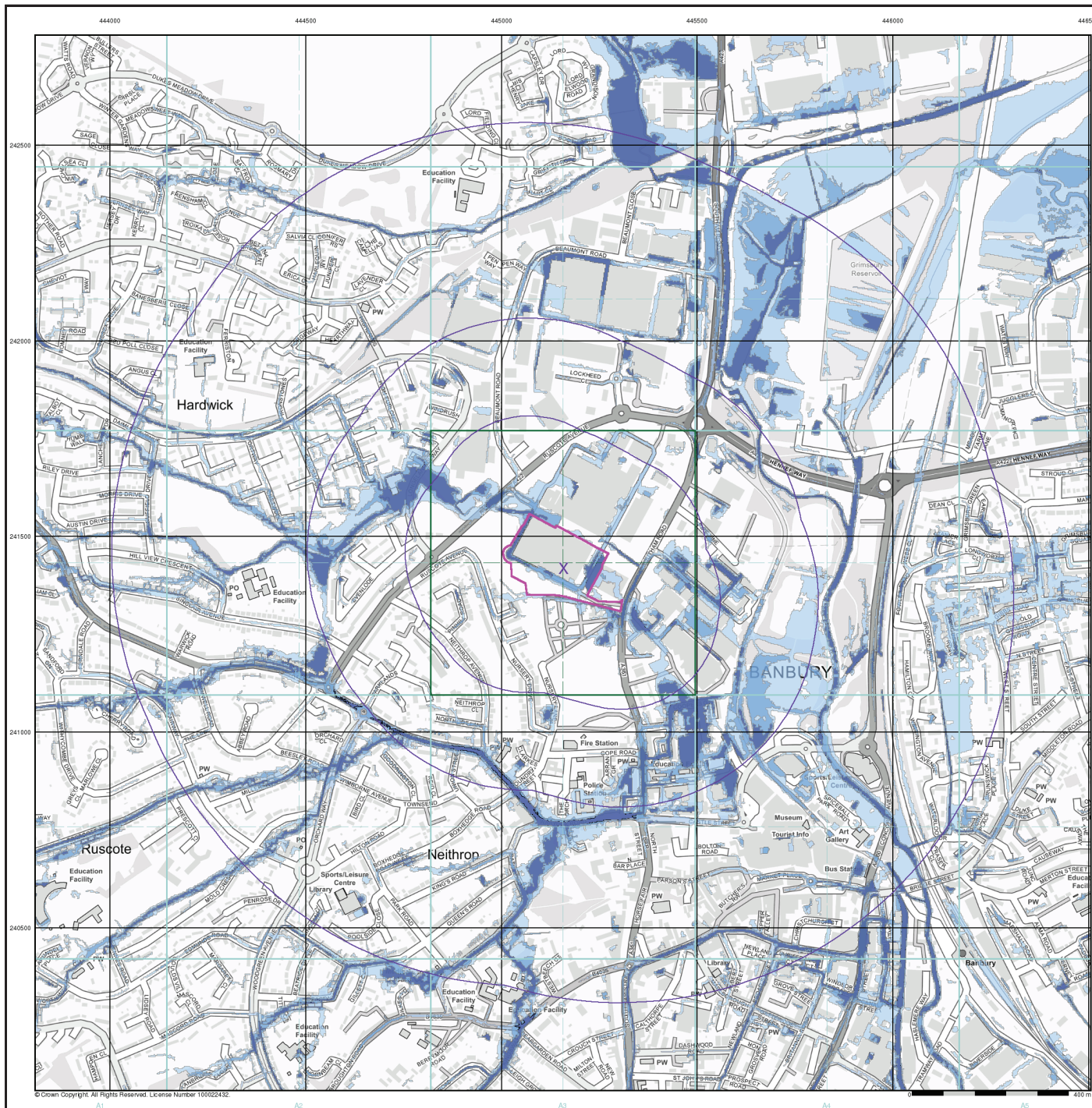


Order Details

Order Number: 262692758_1_1
 Customer Ref: 20-1803.01
 National Grid Reference: 445160, 241420
 Slice: A
 Site Area (Ha): 3.83
 Search Buffer (m): 1000

Site Details

Mondelez UK International, Jacobs Douwe Edberts, Ruscote Avenue, BANBURY, OX16 2QU

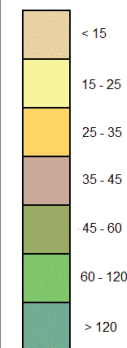


General

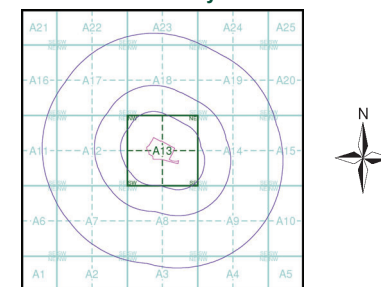
✱ Specified Site
 ○ Specified Buffer(s)
 ✕ Bearing Reference Point

Estimated Soil Chemistry Arsenic

Arsenic Concentrations mg/kg



Estimated Soil Chemistry Arsenic - Slice A

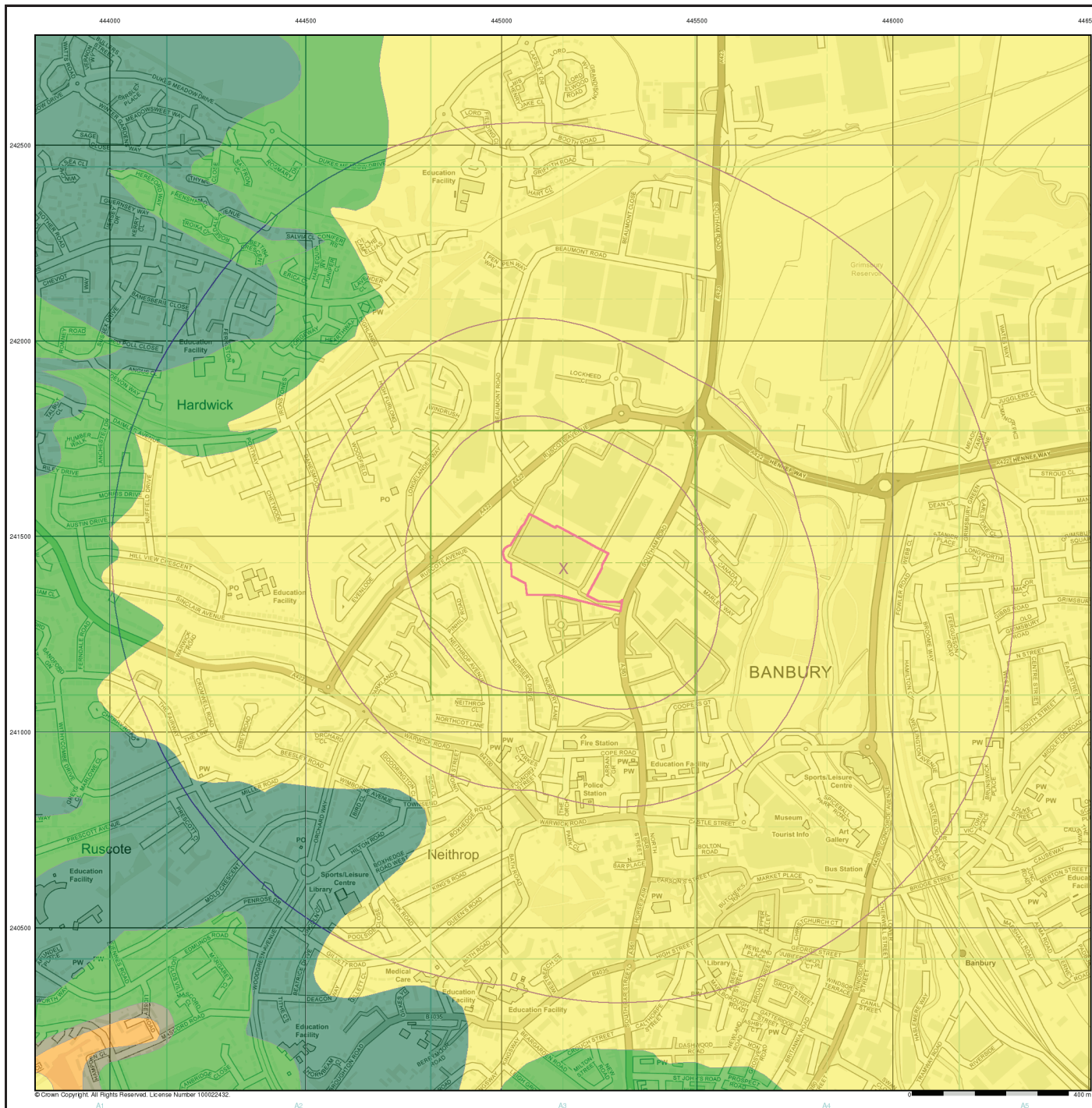


Order Details

Order Details: 262692758_1_1
 Customer Ref: 20-1803.01
 National Grid Reference: 445160, 241420
 Slice: A
 Site Area (Ha): 3.83
 Search Buffer (m): 1000

Site Details

Mondelez UK International, Jacobs Douwe Edberts, Ruscote
 Avenue, BANBURY, OX16 2QU

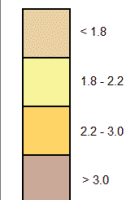


General

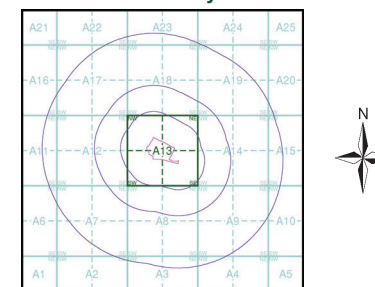
 Specified Site
  Specified Buffer(s)
  Bearing Reference Point

Estimated Soil Chemistry Cadmium

Cadmium Concentrations mg/kg



Estimated Soil Chemistry Cadmium - Slice A

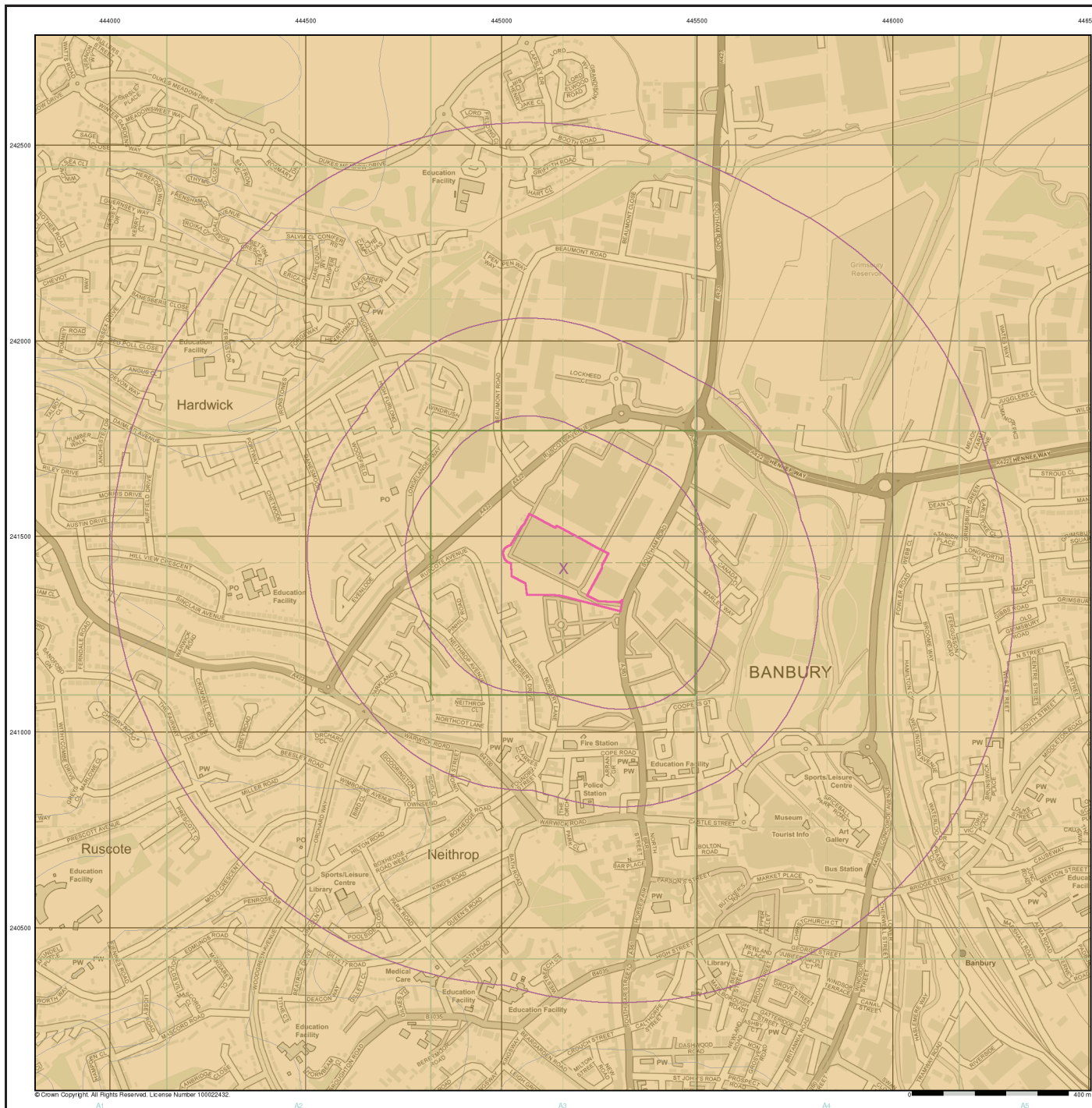


Order Details

Order Details: 262692758_1_1
 Customer Ref: 20-1803.01
 National Grid Reference: 445160, 241420
 Slice: A
 Site Area (Ha): 3.83
 Search Buffer (m): 1000

Site Details

Mondelez UK International, Jacobs Douwe Edberts, Ruscote
 Avenue, BANBURY, OX16 2QU

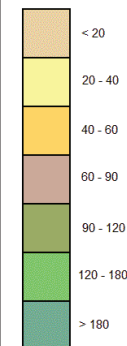


General

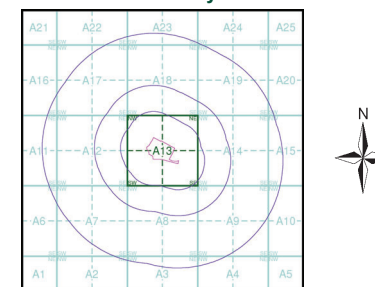
-  Specified Site
-  Specified Buffer(s)
-  Bearing Reference Point

Estimated Soil Chemistry Chromium

Chromium Concentrations mg/kg



Estimated Soil Chemistry Chromium - Slice A



Order Details

Order Details: 262692758_1_1
 Customer Ref: 20-1803.01
 National Grid Reference: 445160, 241420
 Slice: A
 Site Area (Ha): 3.83
 Search Buffer (m): 1000

Site Details

Mondelez UK International, Jacobs Douwe Edberts, Ruscote Avenue, BANBURY, OX16 2QU

